M6
7:1998
c.2

North Carolina Department of Justice
State Bureau of Investigation

CRIME IN NORTH CAROLINA 1998

Uniform Crime Report

Michael F. Easley
Attorney General

James J. Coman
SBI Director

Digitized by the Internet Archive
in 2015

https://archive.org/details/stateofnorthcaro1998nort

State of North Carolina
Uniform Crime Report
1998 Annual Report

N.C. DOCUMENTS
CLEARINGHOUSE

JUL 1 6 1999

STATE LIBRARY OF NORTH CAROLINA
RALEIGH

Michael F. Easley
Attorney General
Department of Justice

James J. Coman
Director
State Bureau of Investigation

Ronald P. Hawley
Assistant Director
Division of Criminal Information

Please Note

Figures used in this report are submitted voluntarily by law enforcement agencies throughout North Carolina. Individuals using these tabulations are cautioned against drawing conclusions by making direct comparisons between cities due to the existence of numerous factors which affect the amount and type of crime from place to place. Some of these factors are listed in this report. More valid use can be made of these figures by determining deviations from state averages and through comparisons with averages for cities in similar population groups. It is important to remember that crime is a social problem and, therefore, a concern of the entire community. The efforts of law enforcement are limited to factors within its control.

Prepared By
State Bureau of Investigation
Division of Criminal Information
407 North Blount Street
Raleigh, North Carolina 27601
(919) 733-3171

http://sbi.jus.state.nc.us

Issued July, 1999

A special note of acknowledgment and gratitude is extended to the over 450 law enforcement agencies throughout North Carolina whose efforts have made this data available.

This publication, printed by University Graphics, Raleigh, North Carolina, is issued by the North Carolina Department of Justice, State Bureau of Investigation. There have been 1,250 copies printed at an approximate cost of $16,500 or $13.20 per copy. This publication is printed on permanent, acid-free paper in compliance with the General Statutes of the State of North Carolina.

Copies have been deposited with the North Carolina State Publications Clearinghouse of the Division of State Library, North Carolina Department of Cultural Resources.

Preface



I am pleased to provide you with the twenty-sixth edition of *Crime in North Carolina*. This document is based upon monthly offense and arrest reports complied by more than 450 law enforcement agencies across the state. On behalf of all North Carolinians, I thank each of these agencies for their annual assistance with this document and for their daily work in the fight against crime.

In 1998, the overall crime rate in North Carolina decreased 3% when compared with the 1997 rate. The rate of property crimes (burglary, larceny and motor vehicle theft) decreased 3%, and the murder rate also went down 3%. The rate of violent crimes (murder rape, robbery and aggravated assault) as a group decreased 5% statewide, with the robbery rate falling 7%.

The number of juveniles under age 18 arrested for violent crime dropped 12%, with adult arrests for violent crime remaining unchanged. The number of property crime arrests for both juveniles under age 18 and for adults decreased 1 percent.

These numbers are important because they give us reliable information about the safety of North Carolina citizens. The trend is encouraging, particularly the significant drop in juvenile arrests for violent crimes. But we cannot allow these number to make us complacent. Juvenile crime needs to continue to be one of our top concerns and priorities. There are no quick fix solutions. We need more parental and community involvement, and we need to find ways to reduce class and school size. These actions, along with the state's tough new juvenile crime laws, will increase discipline and continue to reduce juvenile crime.

We are heading in the right direction in our fight against crime, but all of us need to continue to look for innovative ways to keep our schools, streets and neighborhoods safe.

Michael F. Easley
Attorney General

Foreword

In 1969 the Division of Criminal Information (DCI), then called the Police Information Network, was created to provide criminal justice information to all North Carolina law enforcement and criminal justice agencies. Since 1973, law enforcement agencies throughout North Carolina have voluntarily submitted data to the DCI on specific crimes committed in their areas of jurisdiction.

The information and statistics presented in this annual are an assessment of those reports submitted for 1997 and represent an overview of the statewide problems associated with those crimes. Once this data is compiled from monthly reports submitted to the DCI, it is furnished to the Federal Bureau of Investigation for tabulation in their national publication called *Crime in the United States*.

This publication is printed with the hope that it will not only assist law enforcement administrators in determining their priorities in the fight against crime, but that it will prove to be a vital resource to researchers, educators and other public and private agencies involved with criminal justice in North Carolina. We believe that the collection of crime statistics will increase awareness for all citizens and by studying these statistics there will be a greater understanding of the problems facing law enforcement. Hopefully this will result in constructive improvement of our criminal justice system.

James J. Coman
SBI Director

Division of Criminal Information
Statement of Policy
For Release of Crime Reporting Data

The following policy will be observed by the State Bureau of Investigation concerning the release of all crime data collected under the summary Uniform Crime Reporting and Incident Base Reporting standards. Employees of the SBI shall not deviate from this policy without the express consent of the SBI Assistant Director for DCI or the SBI Director.

Public Access:

1. Any crime data submitted to the Division of Criminal Information will be made available for public release once that data has been edified, verified for accuracy and put in final form.

2. The SBI/DCI has the authority to charge for the release of crime data to non-criminal justice contributors to recover the costs in providing the information.

3. All crime data to be released will originate from the SBI's Division of Criminal Information due to periodic updating.

Official Publications:

1. The SBI/DCI will publish an annual report reflecting crime in North Carolina. This report will be distributed to the Governor, to members of the Legislature, to the Attorney General, to law enforcement agencies or to any agency or committee dedicated to law enforcement or criminal justice work. The SBI/DCI and its Advisory Policy Board have the authority to place a charge on the annual publication, *Crime in North Carolina*, to recover the cost of publishing the document.

2. Law enforcement agencies are asked to comply with the release dates and times of official publications such as *Crime in North Carolina*, the *Semi-Annual Report*, and the Summary Annual Report entitled *Crime in North Carolina*.

Law Enforcement Access:

Criminal justice agencies will have their own data and other contributor's data available to them at all times for the purposes of crime prevention, crime pattern detection or other related needs in combating crime.

Dedication

This publication is dedicated to all law enforcement officers, and in particular to those who have lost their lives while upholding the laws and serving the citizens of North Carolina.

The following officers were killed feloniously in the line of duty:

Ranger Joseph David Kolodski
U. S. Park Service
June 21, 1998

Captain Anthony Stancil
Mecklenburg County Sheriff's Department
September 29, 1998

The following officers were killed accidentally in the line of duty:

Trooper William Joseph Starling
North Carolina State Highway Patrol
July 20, 1998

Deputy William Neal McCormick
Robeson County Sheriff's Department
November 21, 1998

Table of Contents

Page

Preface — Michael F. Easley, Attorney General iii
Foreword — James J. Coman, Director v
Dedication vii

CHAPTER 1 — N.C. UNIFORM CRIME REPORTING PROGRAM

Purpose and History of UCR 2
Crime Factors 3
Method of Data Collection 3
Offense Definitions 7
Additional UCR Collections 9
Contributing Agencies and Population Coverage 11

CHAPTER 2 — NORTH CAROLINA CRIME OVERVIEW
Index Crime 16
Violent Crime 19
Property Crime 20
Crime Clock 21
Crime in North Carolina Compared to Crime in the United States 22

CHAPTER 3 — STATEWIDE INDEX CRIME ANALYSIS
Murder 26
Forcible Rape 37
Robbery 43
Aggravated Assault 46
Burglary 47
Larceny 49
Motor Vehicle Theft 51
Arson 52

CHAPTER 4 — INDEX CRIME TRENDS 53

CHAPTER 5 — CRIME INDEX BY JURISDICTION
Crime Rates by County 72
Index Offenses and Employee Data by Contributor (Agency Profile) 74
Index Offenses for Campus Police (Campus Police Profile) 130
Index Offenses by Population Group (Demographic Profile) 134
Crime Rates by Population Group 136

CHAPTER 6 — HATE CRIME 137

CHAPTER 7 — VALUE OF PROPERTY STOLEN AND RECOVERED 143

CHAPTER 8 — ARREST AND CLEARANCE DATA 153

CHAPTER 9 — LAW ENFORCEMENT OFFICERS KILLED/ASSAULTED 205

CHAPTER 10 — INCIDENT-BASED REPORTING
Incident-Based Offenses by Agency 211

APPENDIX — GLOSSARY OF TERMS AND ABBREVIATIONS 287

Chapter 1

North Carolina Uniform Crime Reporting Program

The North Carolina Uniform Crime Reporting Program

Purpose of UCR

The North Carolina Uniform Crime Reporting (UCR) Program is part of a nationwide, cooperative statistical effort administered by the Federal Bureau of Investigation. While the program's primary objective is to generate a reliable set of criminal statistics for use in law enforcement administration, operation, and management, its data have over the years become one the country's leading social indicators. The American public looks to Uniform Crime Reports for information on fluctuations in the level of crime, while criminologists, sociologists, legislators, municipal planners, the press and other students of criminal justice use the statistics for varied research and planning purposes.

History of UCR

The National Program

Recognizing a need for national crime statistics, the International Association of Chiefs of Police (IACP) formed the Committee on Uniform Crime Records in the 1920s to develop a system of uniform police statistics. Establishing offenses known to law enforcement as the appropriate measure, the Committee evaluated various crimes on the basis of their seriousness, frequency of occurrence, pervasiveness in all geographic areas of the country, and likelihood of being reported to law enforcement. After studying state criminal codes and making an evaluation of the record keeping practices in use, the Committee in 1929 completed a plan for crime reporting which became the foundation of the UCR Program.

Seven offenses were chosen to serve as an Index for gauging fluctuations in the overall volume and rate of crime. Known collectively as the Crime Index, these offenses included the violent crimes of murder and nonnegligent manslaughter, forcible rape, robbery, and aggravated assault and the property crimes of burglary, larceny-theft, and motor vehicle theft. By congressional mandate, arson was added as the eight Index offense in 1979.

During the early planning of the Program, it was recognized that the differences among criminal codes precluded a mere aggregation of state statistics to arrive at a national total. Further, because of the variances in punishment for the same offenses in different state codes, no distinction between felony and misdemeanor crimes was possible. To avoid these problems and provide nationwide uniformity in crime reporting, standardized offenses definitions by which law enforcement agencies were to submit data without regard for local statutes were formulated.

In January 1930, 400 cities representing 20 million inhabitants in 43 states began participating in the UCR Program. Congress enacted Title 28, Section 534, of the United States Code authorizing the Attorney General to gather crime information that same year. The Attorney General, in turn, designated the FBI to serve as the national clearinghouse for the data collected. Since that time, data based on uniform classifications and procedures for reporting have been obtained from the Nation's law enforcement agencies.

Providing vital links between local law enforcement and the FBI in the conduct of the UCR Program are the Criminal Justice Information Systems Committees of the IACP and the National Sheriff's Association (NSA). The IACP, as it has since the Program began, represents the thousands of police departments nationwide. The NSA encourages sheriffs throughout the country to participate fully in the Program. Both committees serve in advisory capacities concerning the UCR Program's operation.

To function in an advisory capacity concerning UCR policy and provide suggestions on UCR data usage, a Data Providers' Advisory Policy Board (APB) was established in August 1988. The board operated until 1993 when a new Board to address all FBI criminal justice information services was approved. The Board functions in an advisory capacity concerning UCR policy and on data collection and use. The UCR Subcommittee of the Board ensures continuing emphasis on UCR-related issues.

The Association of State Uniform Crime Reporting Programs and committees on UCR within individual state law enforcement associations are also active in promoting interest in the UCR Program. These organizations foster widespread and more intelligent use of uniform crime statistics and lend assistance to contributors when the needs arise.[1]

[1] *Crime in the United States* - 1997, United States Department of Justice, Federal Bureau of Investigation, p. 1.

The North Carolina Program

The growing need for a central computerized network of criminal justice information for the state of North Carolina prompted an extensive survey by the Governor's Law and Order Committee in 1968. Following this committee's report, the General Assembly enacted legislation in 1969 creating the Police Information Network under the Department of Justice.

The Police Information Network (PIN) was given the authority under N.C.G.S. 114-10 to collect and correlate information regarding the administration of criminal laws; to maintain and control the access to such information that is required for the performance of criminal justice duties; and to make analysis and comparisons of this data in cooperation with local, state and national criminal justice agencies.

In 1985, the Police Information Network was made part of the State Bureau of Investigation (SBI) by order of the Attorney General and merged with the SBI's Identification Section creating the Division of Criminal Information (DCI). It was felt that the Division of Criminal Information was an appropriate name since a major function of DCI would be to collect, store and disseminate criminal history and criminal statistical information.

Crime Factors

The amount and rate of crime for a particular community can sometimes be quite deceiving unless several factors are taken into consideration. Some of the factors which are known to affect the volume and type of crime occurring from place to place are:

- Population density and degree of urbanization with size of locality and its surrounding area.
- Variations in composition of the population, particularly youth concentration.
- Stability of population with respect to residents' mobility, commuting patterns, and transient factors.
- Modes of transportation and highway system.
- Economic conditions, including median income, poverty level, and job availability.
- Cultural factors and educational, recreational, and religious characteristics.
- Family conditions with respect to divorce and family cohesiveness.
- Climate.
- Effective strength of law enforcement agencies.
- Administrative and investigative emphases of law enforcement.
- Policies of other components of the criminal justice system (i.e., prosecutorial, judicial and correctional).
- Citizens' attitudes toward crime.
- Crime reporting practices of the citizenry.

The Uniform Crime Reports give a statewide view of crime based on statistics contributed by law enforcement agencies. Population size is the only correlate of crime utilized in this publication. While the other factors listed above are of equal concern, no attempt is made to relate them to the data presented. The reader is, therefore, cautioned against comparing statistical data of individual reporting units from cities, counties, metropolitan areas, or colleges and universities solely on the basis of their population coverage or student enrollment.[1]

[1] *Crime in the United States* - 1997, United States Department of Justice, Federal Bureau of Investigation, p. iv.

Method of Data Collection

Reporting Procedures

In the statewide Uniform Crime Reporting Program contributing law enforcement agencies are responsible for compiling their own crime reports and submitting them to DCI. In an effort to maintain quality and uniformity in the data received, DCI Training Specialists provide training in crime reporting procedures. All contributors are provided procedures for scoring, classifying and reporting criminal offenses and arrests.

All crime reporting agencies report the number of offenses and associated crime data in the following crime categories: murder and nonnegligent manslaughter, forcible rape, robbery, aggravated assault, burglary, larceny, motor vehicle theft, and arson. This data, known as Part I Offenses, is taken from a record of all complaints of crime received by the law enforcement agency from victims, officers who discover infractions, or other sources.

Whenever complaints of crime are determined through an investigation to be unfounded or false, they are eliminated from an agency's count. The number of "actual offenses known" is reported to DCI regardless of whether anyone is arrested for the crime, stolen property is recovered, or prosecution is undertaken.

Another integral part of an agency's data is the total number of actual Part I offenses cleared. Crimes are "cleared" in one of two ways: (1) at least one person is arrested, charged, and turned over to the court for

prosecution; or (2) by exceptional means when some element beyond law enforcement control precludes the arrest of an offender. Law enforcement agencies also report the number of Part I offenses clearances which involve only offenders under the age of 18; the value of property stolen and recovered in connection with the offenses; and detailed information pertaining to criminal homicide, rape and arson.

In addition to its primary collection of Part I offenses, the UCR Program solicits data on persons arrested for all crimes except traffic violations. The age, race and sex of arrestees are reported by crime category for both Part I and Part II offenses. Part II offenses include all crimes not classified as Part I crimes. Various data on law enforcement officers killed or assaulted are also collected. The number of full-time and part-part sworn and civilian personnel are reported as of October 31, of each year.

Verification Procedures

An obvious concern in the collection of crime statistics is the validity and uniformity of the data received. With the voluntary submission of crime reports from over 450 jurisdictions, the problem of attaining uniformity is readily apparent. Crime data submitted to DCI is reviewed for compliance with reporting standards to ensure accuracy and completeness. Data reliability is a high priority and noted deviations or arithmetical adjustments are brought to the attention of the submitting agency by contact through a DCI Training Specialist. A great deal of the success of North Carolina's UCR Program has largely been due to the Training Specialist staff assigned to assist local agencies in record keeping practices and crime reporting procedures.

DCI has also developed an audit program to assess and document the accuracy and integrity of the crime data reported to the UCR program. Although DCI makes every effort through audits, editing procedures, training practices and correspondence to assure the validity of the data it receives, the statistics' accuracy depends primarily on the adherence of each contributor to the established standards of reporting.

Field Representation

For Uniform Crime Reporting purposes, the state is divided into nine districts. A DCI Training Specialist is assigned to each district to assist local agencies in many areas including record keeping practices and crime reporting procedures. Education of contributors to the program must be a constant operational requirement, if continued system adherence and valid statistics are to be expected.

UCR Limitations

N. C. UCR Program — Information currently collected by the North Carolina Program is generally the same as that gathered by the National system, and the methods of classifying and scoring (counting) offenses and arrests are the same. This readily enables comparisons with other states and the Nation, but the information gaps present in the National program are also inherent in the North Carolina's system.

Primary Purpose — The Uniform Crime Reporting Program has been subject to much criticism during its history, and while many of these commentaries have been valid, at least some of the shortcomings are understandable when it is remembered that the program has been developed to furnish management information for use primarily by law enforcement agencies.

The Uniform Crime Reports are not a court or corrections statistical program. They are not designed to furnish an overview of the workings of our entire criminal justice system, nor are they able to give the complete picture of law enforcement activity. The main goal of the UCR Program is to furnish police administrators with a measure of their activities and operational problems as indicated by the number of reported offenses, arrests, clearances, and the like.

Therefore, much of the criticism of the UCR Program itself is weakened when its stated purpose is kept in mind. Uniform Crime Reports data are the best crime information currently available since they reflect the key events (criminal offenses) that set in motion the various phases of our criminal justice process. The number of arrests, prosecutions, or convictions, while capable of more precise measurement, nevertheless is less indicative of the amount and nature of crime because such data is further removed from the original event. But, because the Uniform Crime Reporting Program is the only recurring crime and arrest reporting program operating on a national level, of necessity it serves as the base for assessing the many significant information gaps at the input end of the criminal justice system.

Type Data Collected — A first step in the control of crime is to ascertain the true dimensions of the problem. However, present statistics, as gathered by the UCR Program, measure neither the real incidence of crime nor the full amount of economic loss of victims.

Information regarding the number of property stolen and covered data is requested only for property stolen in Part 1 offense categories. There is no calculation made for property damaged except in the arson offense classification.

For the Part 2 offenses (except simple assault), the only information submitted is the number of arrests for these crimes according to the age, sex, race, and ethnicity of the subject. Consequently, there is no record of the actual number of these offenses occurring.

Moreover, the broad categorization of this data does not allow an examination of the number of offenses reported nor the arrests made for such offenses as spouse abuse, the writing of worthless checks, and kidnaping. The number of these particular offenses or arrests, as well as others, are included in such general categories as Assault, Fraud, and All Other Offenses.

Although some victimization data is collected in the offense categories of Homicide and Rape, there is no record of the victims of Robbery, Assault, Burglary, and the remainder of the UCR Part 1 and 2 Offenses.

Degrees of Seriousness — The Crime Index does not explicitly take into account the varying degrees of seriousness of its components. Each crime receives the same weight as it is added to the Index. Consequently, an auto theft is counted the same as a murder, and an aggravated assault is weighted equally with an attempted burglary. Any review of crime must consider the volume, rate, and trend of each offense that comprises the Index and the relationship between these crimes.

UCR Classification and Scoring Procedures — The North Carolina and National Uniform Crime Reporting Programs are designed to measure offenses committed and persons arrested, and difficulty can arise if this distinction is not kept firmly in mind. Crimes relate to events, but arrests relate to persons. The classifying and scoring of one robbery, for instance, could involve several offenders, several victims, and even the commission of other offenses which would go unreported for UCR purposes .

Even more of the total crime picture is lost when arrests are scored. UCR counts only the number of people arrested and not the number of charges per person. Clearly, one arrest could involve any number of different or similar charges against one offender.

Value of Property Stolen and Recovered — What effect the rate of inflation may be having on the report of these data along with other factors affecting these sums is impossible to calculate. The UCR methods of valuing stolen property involve the acceptance of the victim's evaluation in most instances, and exaggeration of these figures is quite possible.

Juvenile Crime Data — The accuracy of juvenile offenses and arrest statistics varies from department to department since the procedures for handling juveniles are not nearly as uniform as those for adults. Many juvenile offenders are handled informally and, as a consequence, inaccurate or incomplete recording of the event or action may result. Furthermore, the degree of juvenile involvement in solved offenses is probably seriously misunderstood because juvenile participation in clearances is recorded only when juveniles are exclusively involved. When both adults and juveniles are subjects in a clearance, the juvenile participation is not reported.

Reporting Variation — North Carolina now receives Uniform Crime Reports from over 450 law enforcement agencies monthly. Because the number of reporting agencies is so large, one must be aware that unintentional variations from UCR guidelines may occur and pass undetected affecting the validity of the data presented here. Municipal ordinances, local criminal justice administrative policies, efficiency and thoroughness of record keeping, and Uniform Crime Reporting proficiency and practices all affect the amount of crime and arrests reported. Furthermore, socio-economic conditions and the characteristics and attitudes of the local population influence the magnitude and nature of criminal behavior in a community.

Conclusion — The preceding comments should not be viewed as an indictment of the UCR Program which, admittedly, was designed to meet only the minimal operational requirements of a law enforcement agency. It is doubtful that those people tasked with creating this program some sixty years ago could ever have envisioned the informational demands now being placed on today's law enforcement. While current methods of gathering and reporting crime and arrest data provide a less than complete picture of criminality in our society, there is at present no other information system in general use that will more adequately perform this task.

The Index of Crime

The crime index offense table can be used to indicate the probable extent, fluctuation, and distribution of

crime for the State of North Carolina as a whole, by geographic divisions, by individual counties and cities, and by standard metropolitan statistical areas. The measure used is a Crime Index and consists of eight important offenses which are counted as they become known to the law enforcement agencies. Crime classifications used in the Index are: murder and nonnegligent manslaughter, forcible rape, robbery, aggravated assault, burglary-breaking and entering, larceny and motor vehicle theft. Arson was added as the eighth Index offense in 1979.

The total number of criminal acts that occur is unknown, but those that are reported to law enforcement provide the first means of a count. Not all crimes come readily to the attention of law enforcement; not all crimes are of sufficient importance to be significant in an index; and not all important crimes occur with enough regularity to be meaningful in an index.

Classification of Offenses

UCR divides offenses into two major classifications which are designated Part 1 and Part 2 offenses. This distinction is important to keep in mind because different information is collected for each. Part 1 offenses include the violent crimes of murder and nonnegligent manslaughter, negligent manslaughter, forcible rape, robbery and aggravated assault and the property crimes of burglary, larceny-theft, motor vehicle theft and arson. All other offenses are classified as Part 2 offenses (see "Offense Definitions" in this section). The Part 1 offenses, excluding negligent manslaughter and arson, are used to calculate the Crime Index and Crime Rate.

All offenses are classified on the basis of law enforcement investigations in accordance with UCR offense definitions (which will not necessarily coincide with N.C. statute definitions). Because UCR identifies a law enforcement problem, offense classifications are not based on the findings of a court, coroner, jury or decision of a prosecutor.

Scoring of Offenses

Only the number of those offenses for Part 1 crimes and simple assault are scored for UCR. The method of scoring varies with the type of crime committed and it is important to remember that the number of offenders does not determine the number of offenses. For murder and nonnegligent manslaughter, negligent manslaughter, rape, and aggravated and simple assault, one offense is scored for each victim, regardless of the number of offenders involved. For example, three offenders could be involved in the murder of one victim, and in this case one murder would be scored.

For robbery and larceny, one offense is counted for each distinct operation which is separate in time and place. The number of victims in any one operation does not determine the number of offenses. For example, if ten people are robbed in a bar at the same time, only one offense is counted. However, if that robber then leaves the bar and holds up a passerby, a second offense has occurred and would be scored.

For burglary, one offense is counted for each "structure" which is illegally entered. For UCR purposes, a "structure" is generally defined as an enclosed, permanently occupied area. The illegal entries for the purpose of committing a felony or theft of such structures as dwelling houses, garages, offices, barns, and the like are considered burglaries, and one burglary is scored for each separate unit entered. The illegal entry of those structures used to house transients such as hotel rooms is scored as one burglary regardless of the number of these rooms that have been entered.

For motor vehicle theft, one offense is counted for each vehicle stolen. For UCR purposes, a motor vehicle is defined as any self-propelled vehicle that runs on the surface and not on rails or a body of water. Thefts of farm and construction equipment are excluded from this definition and are scored as larcenies. For arson, one offense is counted for each occurrence even if a more serious offense such as murder occurred as a result of the act. Additionally any attempts to commit any of the above offenses are also counted with the exception of attempts or assaults to kill which are classified and scored under aggravated assaults.

For multiple offenses that occur in one crime incident (at the same "time and place"), only the most serious offense is counted with the exceptions of arson (always counted) and a combination of larceny and motor vehicle theft (only the motor vehicle theft will be counted). Part 1 crimes are ranked according to seriousness and appear in order from most serious to least serious (See order of crimes in Offense Definitions in this section). For example, a robbery and an aggravated assault have occurred, but because robbery is considered by UCR to be more serious, only the robbery is scored. From one perspective, this method of counting seriously understates the crime problem, but from another, it prevents undue inflation of crime statistics. A Part 2 offense that occurs in combination with Part 1 offenses or by itself is not counted.

Clearances

An offense is considered cleared (solved) when at least one offender is arrested for a crime, even though several may have been involved. Offenses may also be cleared by exceptional means when some element beyond law enforcement control precludes the placing of formal charges against the offender. Examples of circumstances allowing exceptional clearances are the death of the offender (suicide, justifiably killed by police or private citizen, etc.); the victim's refusal to cooperate with prosecution after the offender has been identified; or the denial of extradition because the offender committed another crime in a different jurisdiction and is being prosecuted there. In all exceptional clearance cases, law enforcement must have identified the offender, have enough evidence to support arrest, and know the offender's location. Keep in mind that not all crimes are cleared within the calendar year in which the offense occurs.

Clearances are counted as either "adult" or "juvenile." A "juvenile" clearance is counted only when juveniles are involved exclusively in the commission and clearance of an offense. If the arrest of both adults and juveniles results in a clearance, it is counted as an "adult" clearance.

Property Stolen and Recovered

The figures for value of property stolen and recovered report the value at each point in time. Although property can increase in value over time, it is more likely that stolen property will be recovered in a damaged condition. Therefore recovery value does not necessarily represent a "clearance rate" for stolen property, and one cannot use it to determine law enforcement effectiveness in recovering stolen goods. Because stolen and recovered property figures indicate thefts and recoveries in the current year, it is important to note that recovered property may have been stolen in a previous year. In addition, the type and value of stolen recovered property is reported only for Part 1 offenses and does not include property losses suffered as a result of the commission of any Part 2 offenses such as fraud or embezzlement.

As was stated under "UCR Limitations," these values are affected by many variables and must be considered estimates at best. It is sometimes difficult to trace the recovery of some stolen property back to the offense or even the departmental jurisdiction in which the theft occurred. This coupled with the fact that the market value at the time of recovery is used instead of at the time of the theft should prompt cautious analysis of this data.

Arrests

Arrest information is collected for all Part 1 and Part 2 offenses according to the age, sex and race of the offender. It is not possible, however, to correlate race with sex or specific ages because the information is collected independently, thus limiting analysis. Furthermore, arrest figures cannot be directly related to the number of crimes cleared because arrest totals count all the offenders who have been arrested even if several were involved in the commission of a singular offense. Therefore, arrest and clearance totals will be equal only by coincidence.

It should be kept in mind that arrest totals are not indicative of the number of different people involved in the commission of crime. A total of three arrests may represent the arrest of three different people or the arrest of the same person on three different occasions. Moreover, arrest totals also do not indicate the number of charges placed against an individual at the time of arrest.

Offense Definitions

Offenses in Uniform Crime Reporting are divided into two groupings, Part I and Part II. Information on the volume of Part I offenses known to law enforcement, those cleared by arrest or exceptional means, and the number of persons arrested is reported monthly. Only arrest data are reported for Part II offenses.

Part I Offenses

Criminal Homicide:

a. Murder and nonnegligent manslaughter:
The willful (nonnegligent) killing of one human being by another. Deaths caused by negligence, attempts to kill, assaults to kill, suicides, accidental deaths, and justifiable homicides are excluded. Justifiable homicides are limited to: (1) the killing of a felon by a law enforcement officer in the line of duty; and (2) the killing of a felon by a private citizen.

b. Manslaughter by negligence:
The killing of another person through gross negligence. Traffic fatalities are excluded.

While manslaughter by negligence is a Part I crime, it is not included in the Crime Index.

Forcible Rape:
The carnal knowledge of a female forcibly and against her will. Included are rapes by force and attempts or

assaults to rape. Statutory offenses (no force used victim under age of consent) are excluded.

Robbery:
The taking or attempting to take anything of value from the care, custody, or control of a person or persons by force or threat of force or violence and/or by putting the victim in fear.

Aggravated Assault:
ul attack by one person upon another for the purpose of inflicting severe bodily injury usually accompanied by the use of a weapon or other means likely to produce death or serious bodily harm. Attempts are included since it is not necessary that an injury result when a gun, knife, or other weapon is used which could and probably would result in serious personal injury if the crime were successfully completed. Attacks using personal weapons (part of the attacker's body) must result in serious personal completed. Attacks using personal weapons (part of the attacker's body) must result in serious personal injury to be classified as aggravated assault. Simple assaults are excluded from this count.

Burglary:
The unlawful entry of a "structure" to commit a felony or theft. The use of force to gain entry is not required to classify the crime as burglary. Burglary is broken down into three subclassifications: forcible entry, unlawful entry where no force is used, and attempted forcible entry.

A "structure" is considered to include the following, but not limited to: dwelling houses, apartments, out buildings, public buildings, offices, factories, barns, cabins, etc.

Larceny:
The unlawful taking or stealing of property or articles without the use of force, violence, or fraud. This includes crimes such as shoplifting, purse snatching, pocket picking, thefts from motor vehicles, thefts of motor vehicle parts and accessories, bicycle theft, etc. This crime category does not include embezzlement, "con" games, forgery, and worthless checks. Motor vehicle theft is excluded from this category inasmuch as it is separate Part 1 offense.

Motor Vehicle Theft:
The unlawful taking or stealing of a motor vehicle, including attempts. This definition excludes taking for temporary use by those persons having lawful access to the vehicle.

UCR defines a motor vehicle as a self-propelled vehicle that runs on the ground and not on rails. Examples included automobiles, trucks, buses, motorcycles, mopeds, snowmobiles, etc. Thefts of farm and/or construction equipment, boats, and airplanes are not included in this category but are counted as larcenies.

Arson:
The willful or malicious burning of property with or without the intent to defraud. Includes attempts.

Part 2 Offenses

Other (Simple) Assaults:
An unlawful attack or attempted attack upon another which does not result in serious injury to the victim and which does not involve the use of a dangerous weapon.

Forgery and Counterfeiting:
The making, altering, using or possession, with intent to defraud, of anything false which is made to appear true. Includes attempts.

Fraud:
Fraudulent conversion and obtaining money or property by false pretenses. Includes bad checks, confidence games, illegal conversion of services, etc., except forgeries and counterfeiting.

Embezzlement:
Misappropriation or misapplication of money or property entrusted to one's care, custody, or control. Includes larceny from employer.

Stolen Property:
The buying, receiving, and possessing of stolen property, or the attempt to do so.

Vandalism:
The willful or malicious destruction, injury, disfigurement or defacement of real or personal property without the consent of the owner or person having custody or control. Includes attempts.

Weapons:
All violations of regulations or statutes that control carrying, using, possessing, furnishing, and manufacturing deadly weapons or silencers. Includes attempts.

Prostitution and Commercialized Vice:
Sex offenses and attempted sex offenses of a commercialized nature. Includes prostitution, keeping of ill fame, pandering, detaining women for immoral purposes, etc.

All Other Sex Offenses:
All other offenses against common decency and morals. Includes statutory rape (without force) and all other sex offenses not previously defined.

Drug Laws:
The unlawful possession, sale, use, growth or manufacture of controlled substances. For UCR purposes these offenses are broken down into four subcategories: a. Opium or cocaine and their derivatives (morphine, heroin, codeine), b. Marijuana, c. Synthetic narcotics - manufactured narcotics which can cause true drug addiction (demerol, methadones), d. Dangerous non-narcotic drugs (barbiturates, denzedrine).

Gambling:
Promoting, permitting or engaging in illegal gambling. Includes bookmaking, numbers and lottery, etc.

Offenses Against the Family or Children:
All charges of non-support and neglect or abuse of family or children. Note: Most child abuse, especially that resulting in injury, has been classified as either simple or aggravated assault.

Driving While Impaired:
Operating any motor vehicle or common carrier while under the influence of alcohol or drugs.

Liquor Laws:
Violation of state or local regulator laws. Includes sale to minors and drinking on a public conveyance. This category excludes Driving While Impaired and Drunk and Disorderly violations.

Disorderly Conduct:
Breaching the peace or attempting to do so. Includes violations of disturbing the peace, unlawful assembly and drunk and disorderly.

Vagrancy:
Violation of state or local statutes pertaining to being a "suspicious character or person," vagrancy, etc.

All Other Offenses:
All violations of state or local regulatory laws except traffic offenses and offenses defined above or below. Includes kidnaping, extortion, trespass, etc.

Curfew and Loitering Laws:
Juvenile violations of local curfew and loitering ordinances.

Runaways - (Juveniles):
The unlawful truancy from a legal place of residence by a juvenile.

Additional UCR Collections

Hate Crime Reporting

In response to a growing concern about hate crimes, the President of the U.S. signed into law on April 23, 1990, the Hate Crime Statistics Act of 1990. The Act required the U.S. Attorney General to establish guidelines and collect, as part of the UCR Program, data "about crimes that manifest evidence of prejudice based on race, religion, sexual orientation, or ethnicity, including where appropriate the crimes of murder, forcible rape, aggravated assault, simple assault, intimidation, arson and destruction or vandalism of property."

The enactment of Federal legislation requiring the collection and publication of nationwide hate crime statistics prompted the N.C. General Assembly to pass hate crime legislation. This legislation allows for stiffer penalties for crimes committed solely on the basis of hate and provided funding for the N.C. Justice Academy to train law enforcement agencies in hate crime reporting. The N.C. Justice Academy began training law enforcement agencies during the fall of 1992, and in 1997, DCI began conducting hate crime training. This training continues statewide.

DCI also provides assistance to agencies in hate crime reporting, such as providing forms, reporting assistance and statistical analysis. DCI has modified its crime reporting forms to allow for the collection of hate crime. From 1992 through 1994, DCI received a limited number of hate crime reports. In 1995, fifty-nine agencies reported 52 hate crime incidents to DCI; in 1996, eighty-three agencies reported 34 incidents; in 1997, twenty-two agencies reported 42 incidents; and in 1998 eighteen agencies reported 40 hate crime incidents. While this limited participation is insufficient to generate meaningful trend analysis, these reports do offer perspectives on the general nature of hate crime occurrences. Hate crime incidents reported for 1998 are available in Chapter IV entitled Hate Crime Reporting.

Incident-Based Reporting

The Division of Criminal Information (DCI) has developed an Incident-Based Reporting (IBR) Program

similar to the one developed by the Federal Bureau of Investigation. Incident-Based Reporting is a less restrictive and more expansive method of collecting crime data as opposed to the current Uniform Crime Reporting (UCR) Summary Program from which the statistics in this publication have been drawn.

With Incident-Based Reporting, DCI has overcome most of the limitations on crime analysis imposed by the UCR Summary Program simply by changing the method by which crime data is collected and compiled in this state. Conversion to Incident-Based Reporting has eliminated the monthly completion of time-consuming and often error-filled summary reports by the contributing agencies. Instead, agencies submit crime data electronically to DCI in accordance with IBR specifications.

The advantages of such a reporting system are obvious: 1) less paperwork imposed upon participating agencies, 2) better overall uniformity and validity of crime data, and 3) a vastly enhanced crime data base for analysis purposes.

To fully appreciate the advantages of an enhanced data base, consider that statewide data for the following offenses is not available through the UCR Summary Program: 1) kidnaping; 2) white collar crime in its various forms; 3) the writing of worthless checks and other types of fraud; 4) spouse abuse; 5) child molestation, abuse and neglect; 6) non-support, and desertion or abandonment; 7) blackmail and extortion; 8) escape from custody and resisting arrest; 9) parole and probation violations; and 10) court related offenses such as perjury and failure to appear.

In addition to the above information, Incident-Based Reporting will provide the first valid analysis of the extent of juvenile crime and the criminal misuse of handguns in North Carolina, which would be invaluable in determining appropriate legislation for dealing with these problems. This program may provide limited examination of the modus operandi (M.O.) of crimes which could be studied and compared on a statewide basis.

Since Incident-Based Reporting began in 1980, DCI has converted over 430 agencies of the 460 reporting agencies to Incident-Based Reporting. With increased automation of law enforcement records, DCI hopes statewide Incident-Based Reporting will become a reality in the near future. Chapter IX contains Incident-Based offenses for those agencies that have submitted twelve months of data for 1998. In addition, 1997 data will be included if the agency submitted twelve months of data for that year.

Contributing Agencies and Population Coverage

There are currently an average of 473 law enforcement agencies throughout the State contributing directly to the North Carolina Uniform Crime Reporting Program. The table below sets forth the number of agencies by type that have participated in the Crime Reporting Program through December, 1998. Crime reports received from these agencies represent statistical data covering approximately 98.7 percent of the estimated North Carolina population.

January 1, 1998 - December 31, 1998

Month	Total	Police	Sheriff	State Parks	Campus Police	Other Agencies[1]	% of Pop. Cov.
January	477	332	96	28	19	2	98.76
February	477	332	96	28	19	2	98.76
March	475	331	96	28	18	2	98.72
April	473	329	96	28	18	2	98.71
May	474	329	96	28	19	2	98.72
June	475	331	96	28	18	2	98.74
July	474	330	96	28	18	2	98.72
August	474	330	96	28	18	2	98.72
September	473	329	96	28	18	2	98.69
October	472	328	96	28	18	2	98.69
November	472	328	96	28	18	2	98.69
December	470	327	95	28	18	2	98.37
Average	473	329	96	28	18	2	98.69

For a list of incomplete reporting and non-participating agencies, see the following pages.

[1]Other agencies include the State Highway Patrol and the Wildlife Commission. The State Highway Patrol is each counted as one agency even though a monthly report is received reflecting activity in each county.

Crime Reporting Districts

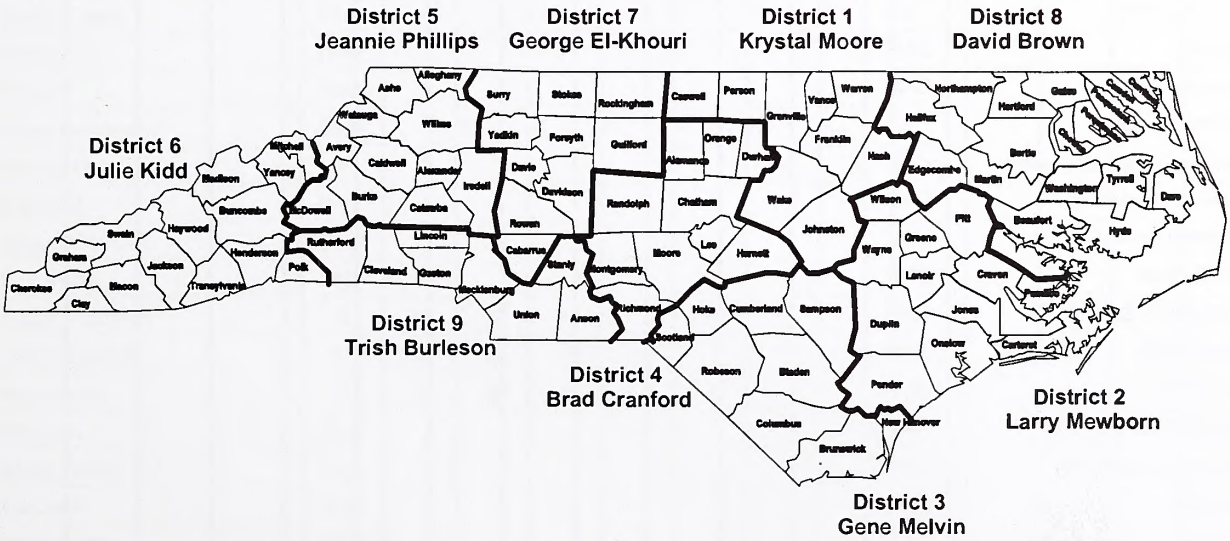

Incomplete Reporting and Non-Participating Agencies
January - December 1998

Agency	Mos. on File	Jan.	Feb.	Mar.	Apr.	May	June	July	Aug.	Sept.	Oct.	Nov.	Dec.
Arlington	DNP												
Asheville ABC	DNP												
Asheville Airport	DNP												
Atkinson	DNP												
Bakersville	DNP												
Beaufort Co. Comm. College	DNP												
Belmont Abbey College	DNP												
Bessemer City	11	X	X	X	X	X	X	X	X	X	X	X	
Boonville	DNP												
Brookford	DNP												
Broughton Hospital	DNP												
Brunswick Comm. College	DNP												
Burnsville	DNP												
Cameron	3							X	X	X			
Cherokee	DNP												
Cherokee County Sheriff	11	X	X	X	X	X	X	X	X	X	X	X	
Chowan College	DNP												
Clarkton	DNP												
Cumberland County ABC	DNP												
Davidson	DNP												
Dorothea Dix Hospital	DNP												
Douglas Airport	DNP												
Durham County ABC	DNP												
East Bend	DNP												
East Laurinburg	DNP												
East Spencer	2	X	X										
Ellerbe	DNP												
Forsyth ABC	DNP												
Foxfire Village	6	X	X	X	X	X	X						
Gardner-Webb University	DNP												
General Assembly	DNP												
Greensboro ABC	DNP												
Hot Springs	DNP												
Johnson C. Smith Univ.	DNP												
Kure Beach	DNP												
Lawndale	DNP												
Lees-McRae College	DNP												
Lewiston-Woodville	DNP												
Lilesville	DNP												

(continued)

DNP - Does Not participate
X - Denotes participation for the month.

Incomplete Reporting and Non-Participating Agencies
January - December 1998

Agency	Mos. on File	Jan.	Feb.	Mar.	Apr.	May	June	July	Aug.	Sept.	Oct.	Nov.	Dec.
Lillington	DNP												
Locust	8	X	X	X	X	X	X	X	X				
Madison Co. Sheriff	DNP												
Mars Hill College	3	X	X			X							
Marshall	DNP												
Meredith College	DNP												
Middlesex	DNP												
Mitchell Co. Sheriff	DNP												
Montreat College	DNP												
Moore County ABC	DNP												
Morganton ABC	DNP												
Morven	DNP												
Nash County ABC	DNP												
Navassa	DNP												
NC Arboretum	DNP												
Oakboro	6	X	X	X	X	X	X						
Parkton	DNP												
Pikeville	6							X	X	X	X	X	X
Polkton	DNP												
Polkville	DNP												
Queens College	DNP												
Rhodhiss	DNP												
Rich Square	DNP												
Rowan County ABC	DNP												
Salemburg	DNP												
Sandy Creek	DNP												
Seaboard	DNP												
Severn	DNP												
Shaw University	DNP												
Spruce Pine	7						X	X	X	X	X	X	X
Stanfield	DNP												
Statesville ABC	DNP												
Stoneville	DNP												
Sugar Mountain	5	X	X	X		X	X						
UNC Hospitals	11	X	X	X	X		X	X	X	X	X	X	X
Vanceboro	3	X	X	X									
Wagram	DNP												
Wake Forest	DNP												
Waxhaw	DNP												
Weaverville	DNP												
Zebulon	DNP												

DNP - Does Not participate
X - Denotes participation for the month.

Chapter 2

North Carolina Crime Overview

The Crime Index

For the purposes of measuring the volume, fluctuation and the distribution of crime on the State and National level, the Uniform Crime Reporting (UCR) Program is based on a Crime Index. The Crime Index consists of seven major crimes selected for use on the basis of their serious nature, their frequency of occurrence and on the reliability of reporting from citizens to law enforcement agencies. Crimes within this index can be further categorized as violent crimes and property crimes.

Index Crimes include murder, forcible rape, robbery, aggravated assualt, burglary, larceny and motor vehicle theft.
Violent Crimes include murder, forcible rape, robbery and aggravated assault.
Property Crimes include burlgary, larcency and motor vehicle theft.

The UCR Crime Index offenses and their definitions, listed in order of seriousness, are:
Murder - The willful (nonnegligent) killing of one human being by another.
Forcible Rape - The carnal knowledge of a female forcibly and against her will.
Robbery - The taking or attempting to take anything of value from the care, custody, or control of a person or persons by force or threat of force or violence and/or by putting the victim in fear.
Aggravated Assault - An unlawful attack by one person upon another for the purpose of inflicting severe bodily injury.
Burglary - The unlawful entry of a structure to commit a felony or theft.
Larceny - The unlawful taking, carrying, leading, or riding away of property from the possession or constructive possession of another.
Motor Vehicle Theft - The theft or attempted theft of a motor vehicle.

Index Crimes in North Carolina
1989 - 1998

Since 1989, the number of Index Crimes has increased 16%.

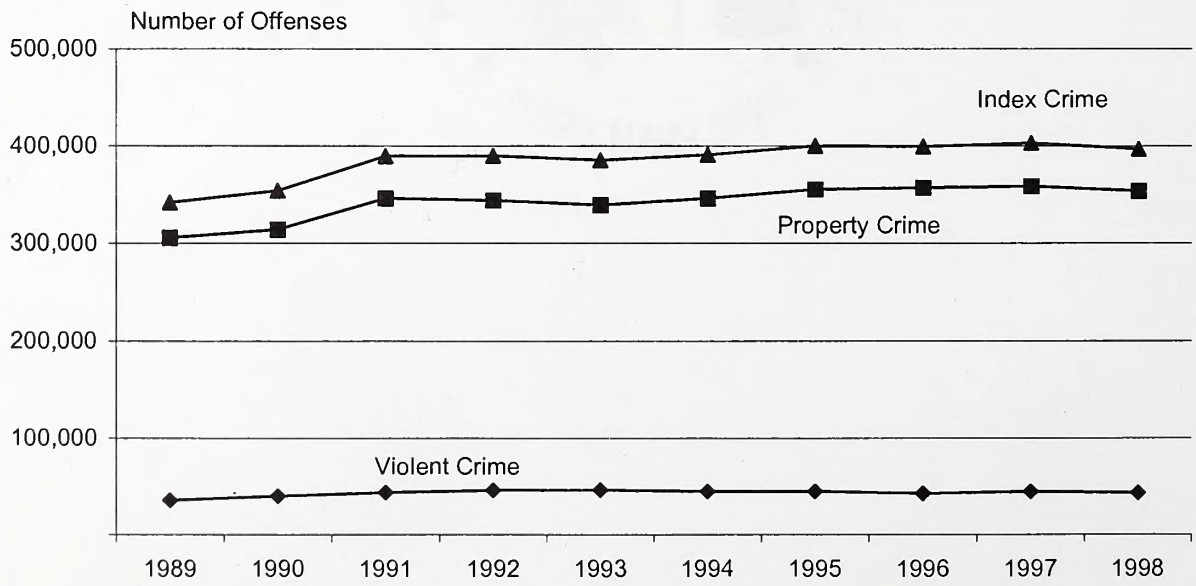

While arson is considered an Index Crime, the number of arsons is not included in the Crime Index tables.

Total Index Crime

Index Crime By Month

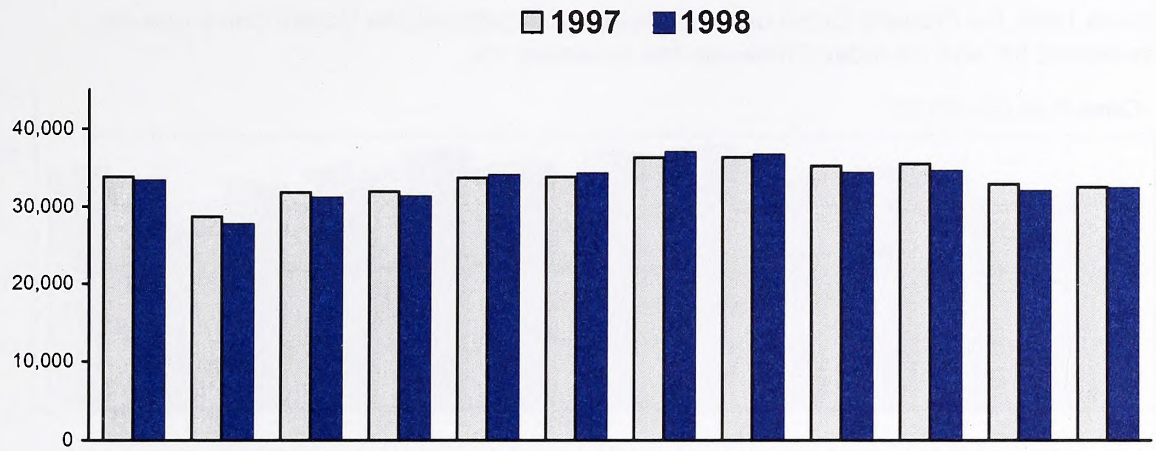

	JAN	FEB	MAR	APR	MAY	JUN	JUL	AUG	SEP	OCT	NOV	DEC	TOTAL
1997	33,851	28,715	31,850	31,989	33,744	33,855	36,347	36,401	35,297	35,519	32,931	32,554	403,053
1998	33,148	27,639	30,986	31,151	33,854	34,077	36,798	36,465	34,118	34,387	31,816	32,165	396,604
% Change	-2	-4	-3	-3	+0	+1	+1	+0	-3	-3	-3	-1	-2

Trend

Year	Number of Offenses	% Change in Offenses	Index Rate per 100,000	% Change in the Rate	Percent Cleared
1994	390,545	+ 1.5	5,744.0	- 0.8	21.8
1995	399,959	+ 2.4	5,766.7	+ 0.4	21.6
1996	399,376	- 0.1	5,649.8	- 2.0	22.9
1997	403,053	+ 0.9	5,593.7	- 1.0	23.5
1998	396,604	- 1.6	5,427.8	- 3.0	22.5

1998 Features

Most Frequent Month	July
Least Frequent Month	February
Most Common Offense	Larceny From Motor Vehicles

Type of Crime
Five Year Comparison



Index Crime Rates
1989 - 1998

Since 1989, the Property Crime rate has remained unchanged, the Violent Crime rate has increased 5% and the Index Crime rate has increased 1%.

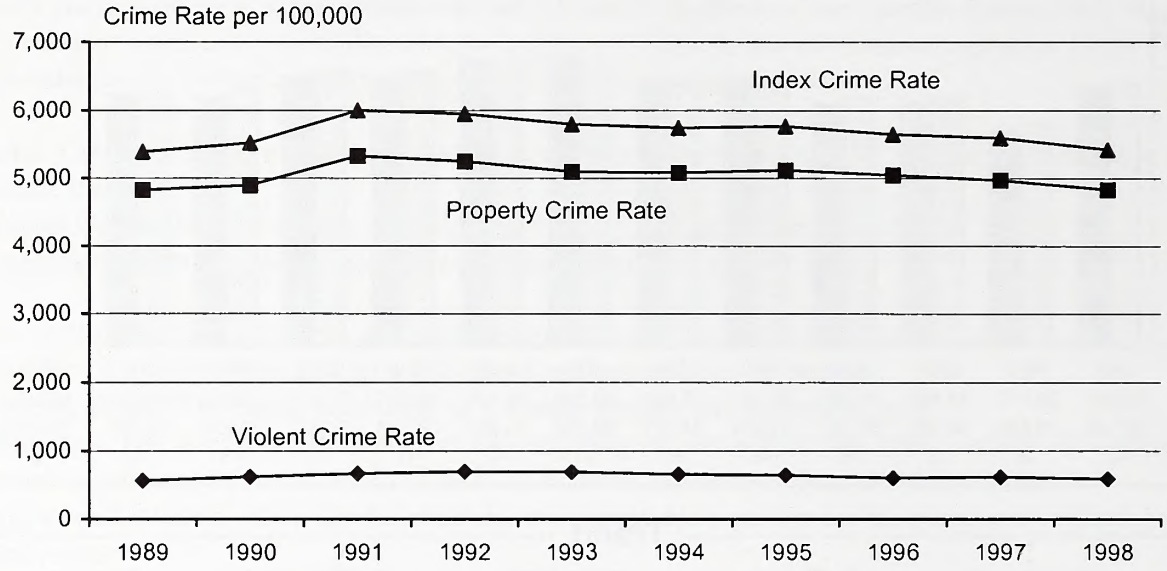

Index Crime Offenses and Rates
Percent Change Since 1989

Since 1989, the number of Index Crime offenses has increased 16%, while the Index Crime rate has increased 1%.

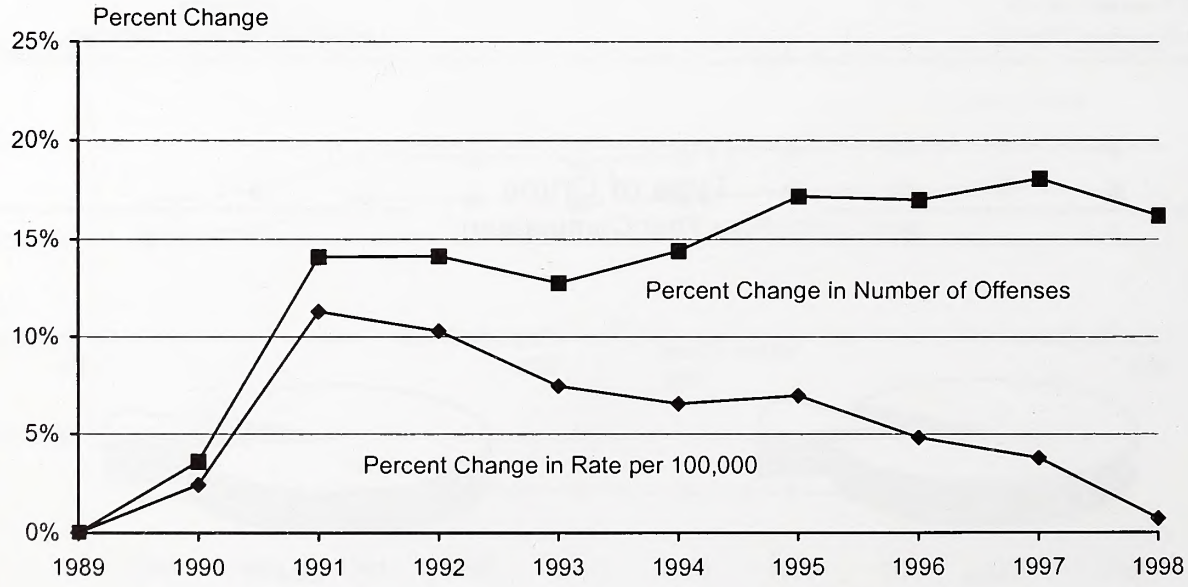

Violent Crime

Violent Crime By Month

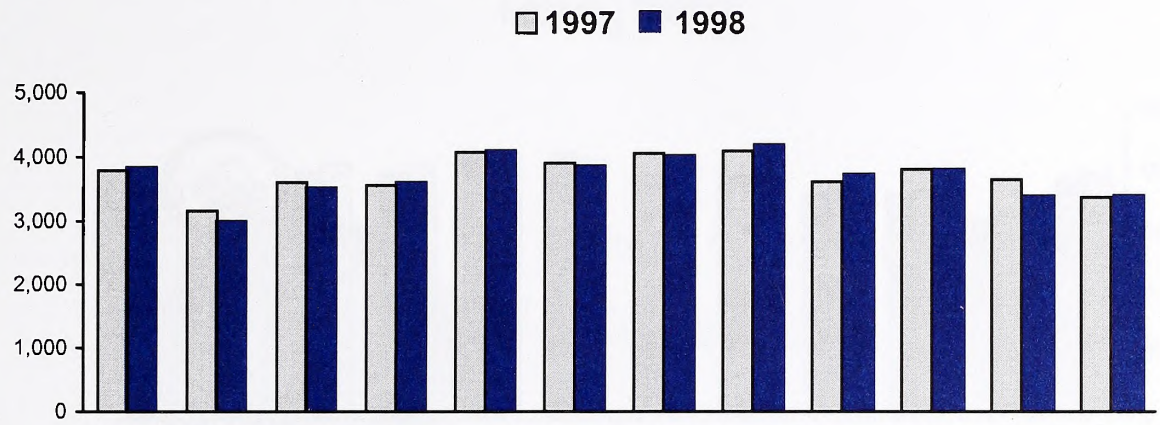

	JAN	FEB	MAR	APR	MAY	JUN	JUL	AUG	SEP	OCT	NOV	DEC	TOTAL
1997	3,790	3,158	3,606	3,559	4,077	3,906	4,060	4,094	3,614	3,809	3,644	3,365	44,682
1998	3,733	2,914	3,421	3,505	3,990	3,759	3,917	4,077	3,626	3,702	3,295	3,300	43,239
% Change	-2	-8	-5	-2	-2	-4	-4	-0	+0	-3	-10	-2	-3

Trend

Year	Number of Offenses	% Change in Offenses	Index Rate per 100,000	% Change in the Rate	Percent Cleared
1994	44,924	- 2.8	660.7	- 5.0	50.5
1995	45,015	+ 0.2	649.0	- 1.8	50.6
1996	42,629	- 5.3	603.1	- 7.1	52.8
1997	44,682	+ 4.8	620.1	+ 2.8	55.4
1998	43,243	- 3.2	591.8	- 4.6	53.7

1998 Features

Most Frequent Month	August
Least Frequent Month	February
Most Common Offense	Aggravated Assault

Type of Violent Crime
Five Year Comparison

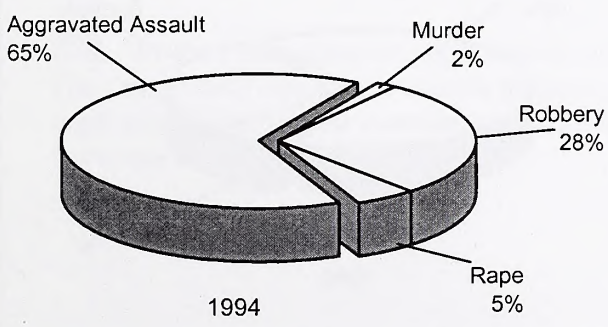

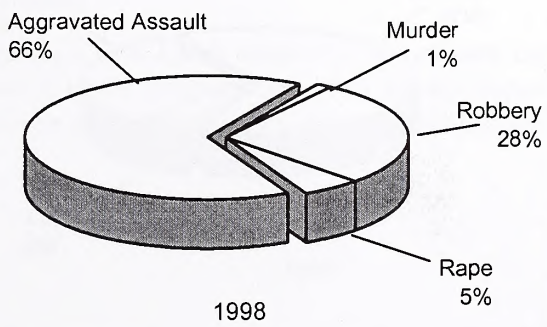

Property Crime

Property Crime By Month

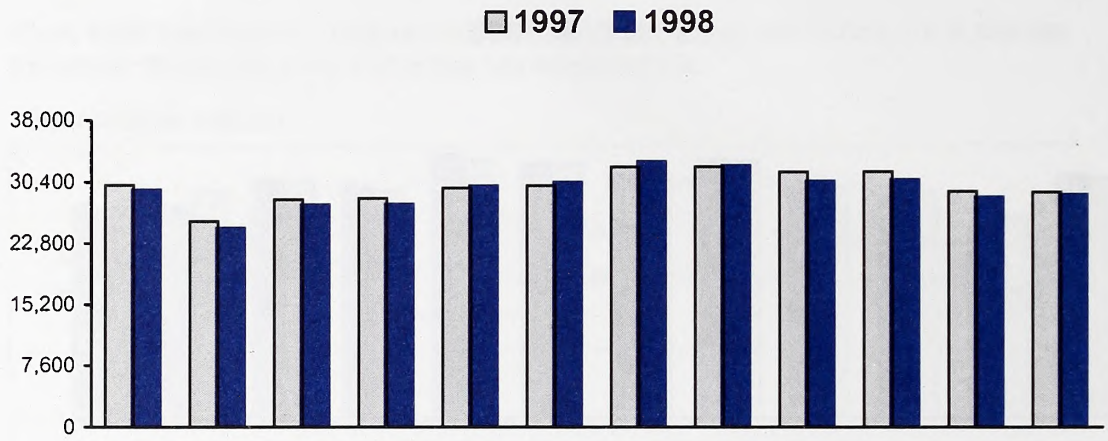

	JAN	FEB	MAR	APR	MAY	JUN	JUL	AUG	SEP	OCT	NOV	DEC	TOTAL
1997	30,061	25,557	28,244	28,430	29,667	29,949	32,287	32,307	31,683	31,710	29,287	29,189	358,371
1998	29,415	24,725	27,565	27,646	29,864	30,318	32,881	32,388	30,492	30,685	28,521	28,861	353,361
% Change	-2	-3	-2	-3	+1	+1	+2	+0	-4	-3	-3	-1	-1

Trend

Year	Number of Offenses	% Change in Offenses	Index Rate per 100,000	% Change in the Rate	Percent Cleared
1994	345,621	+ 2.0	5,083.3	- 0.3	18.0
1995	354,944	+ 2.7	5,117.6	+ 0.7	17.9
1996	356,747	+ 0.5	5,046.7	- 1.4	19.4
1997	358,371	+ 0.5	4,973.6	- 1.4	19.6
1998	353,361	- 1.4	4,836.0	- 2.8	18.7

1998 Features

Most Frequent Month	August
Least Frequent Month	February
Most Common Offense	Larceny From Motor Vehicles

Type of Property Crime
Five Year Comparison

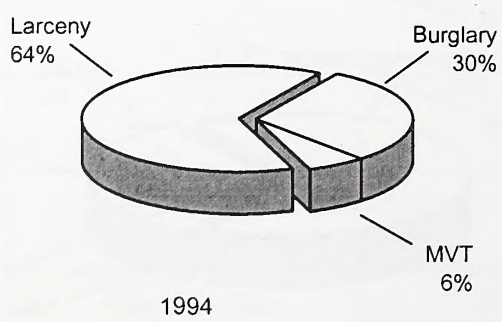

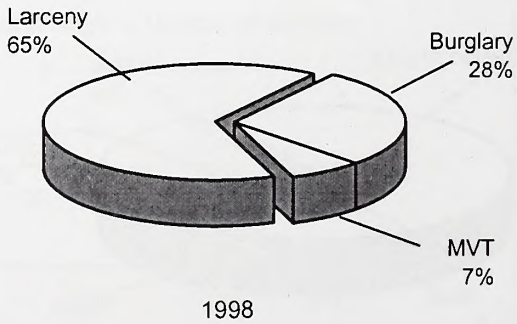

North Carolina Crime Clock 1998



1 Index Crime every 1.3 Minutes

1 Violent Crime every 12.2 Minutes

1 Property Crime every 1.5 Minutes

1 Murder	every	14.4	Hours
1 Rape	every	3.8	Hours
1 Robbery	every	43.7	Minutes
1 Aggravated Assault	every	18.6	Minutes
1 Burglary	every	5.3	Minutes
1 Larcency	every	2.3	Minutes
1 Motor Vehicle Theft	every	21.6	Minutes

Note: As the most aggregrate representation of UCR data, the Crime Clock should be viewed with care. The Crime Clock conveys the relative frequency of occurrence of the Index Crimes. This display does not imply any regularity in the commission of crimes, but rather, the clock represents the annual ratio of crime to fixed time intervals.

Crime in the United States
1997 Index Crime by State

The source for the table below is the Federal Bureau of Investigation's publication, *Crime in the United States,* 1997. The number of Index offenses and crime rates per 100,000 population are estimated for 100% population coverage. See the following page for Index, Violent and Property Crime rates by state.

State	Number of Offenses	Index Crime Rate	State Population	State	Number of Offenses	Index Crime Rate	State Population
Alabama	211,188	4,889.7	4,319,000	Montana	38,753	4,408.8	879,000
Alaska	32,110	5,272.6	609,000	Nebraska	70,982	4,283.8	1,657,000
Arizona	327,734	7,195.0	4,555,000	Nevada	101,702	6,064.5	1,677,000
Arkansas	119,052	4,718.7	2,523,000	New Hamphire	30,963	2,639.6	1,173,000
California	1,569,949	4,865.3	32,268,000	New Jersey	326,711	4,057.0	8,053,000
Colorado	181,041	4,650.4	3,893,000	New Mexico	119,483	6,906.5	1,730,000
Connecticut	130,286	3,984.3	3,270,000	New York	709,328	3,910.9	18,137,000
Delaware	37,612	5,138.3	732,000	North Carolina	407,743	5,491.5	7,425,000
Florida	1,065,609	7,271.8	14,654,000	North Dakota	17,380	2,711.4	641,000
Georgia	433,563	5,791.7	7,486,000	Ohio	505,005	4,514.6	11,186,000
Hawaii	71,492	6,022.9	1,187,000	Oklahoma	182,258	5,494.7	3,317,000
Idaho	47,495	3,925.2	1,210,000	Oregon	203,328	6,269.8	3,243,000
Illinois	611,589	5,141.1	11,896,000	Pennsylvania	412,463	3,431.5	12,020,000
Indiana	261,902	4,466.3	5,864,000	Rhode Island	36,069	3,654.4	987,000
Iowa	108,827	3,815.8	2,852,000	South Carolina	230,637	6,134.0	3,760,000
Kansas	118,422	4,563.5	2,595,000	South Dakota	23,948	3,245.0	738,000
Kentucky	122,205	3,127.0	3,908,000	Tennessee	295,873	5,511.8	5,368,000
Louisiana	280,671	6,449.2	4,352,000	Texas	1,065,357	5,480.5	19,439,000
Maine	38,896	3,131.7	1,242,000	Utah	123,447	5,995.5	2,059,000
Maryland	287,969	5,653.1	5,094,000	Vermont	16,658	2,828.2	589,000
Massachusetts	224,848	3,675.2	6,118,000	Virginia	261,022	3,876.2	6,734,000
Michigan	480,579	4,916.9	9,774,000	Washington	332,466	5,926.3	5,610,000
Minnesota	206,833	4,413.8	4,686,000	West Virginia	44,839	2,469.1	1,816,000
Mississippi	126,452	4,630.2	2,731,000	Wisconsin	190,133	3,677.6	5,170,000
Missouri	260,081	4,814.5	5,402,000	Wyoming	20,068	4,180.8	480,000
				United States	13,175,070	4,922.7	267,637,000

Crime in the United States 1997 Index, Violent and Property Crime Rates by State

The source for the table below is the Federal Bureau of Investigation's publication, *Crime in the United States* , 1997. The crime rates per 100,000 population are estimated for 100% population coverage.

State	Index Crime Rate	Violent Crime Rate	Property Crime Rate	State	Index Crime Rate	Violent Crime Rate	Property Crime Rate
Alabama	4,889.7	564.5	4,325.3	Montana	4,408.8	132.1	4,276.7
Alaska	5,272.6	701.1	4,571.4	Nebraska	4,283.8	438.4	3,845.3
Arizona	7,195.0	623.7	6,571.3	Nevada	6,064.5	798.7	5,265.8
Arkansas	4,718.7	526.9	4,191.8	New Hamphire	2,639.6	113.2	2,526.4
California	4,865.3	798.3	4,067.1	New Jersey	4,057.0	492.6	3,564.4
Colorado	4,650.4	363.2	4,287.2	New Mexico	6,906.5	853.3	6,053.2
Connecticut	3,984.3	390.9	3,593.4	New York	3,910.9	688.6	3,222.4
Delaware	5,138.3	677.9	4,460.4	North Carolina	5,491.5	607.0	4,884.5
Florida	7,271.8	1,023.6	6,248.2	North Dakota	2,711.4	87.2	2,624.2
Georgia	5,791.7	606.6	5,185.1	Ohio	4,514.6	435.4	4,079.2
Hawaii	6,022.9	277.9	5,745.0	Oklahoma	5,494.7	559.5	4,935.1
Idaho	3,925.2	256.8	3,668.4	Oregon	6,269.8	444.4	5,825.3
Illinois	5,141.1	861.4	4,279.7	Pennsylvania	3,431.5	442.1	3,989.4
Indiana	4,466.3	514.6	3,951.6	Rhode Island	3,654.4	333.5	3,320.9
Iowa	3,815.8	310.0	3,505.8	South Carolina	6,134.0	990.3	5,143.7
Kansas	4,563.5	409.2	4,154.3	South Dakota	3,245.0	197.4	3,047.6
Kentucky	3,127.0	316.9	2,810.1	Tennessee	5,511.8	789.7	4,722.1
Louisiana	6,449.2	855.9	5,593.4	Texas	5,480.5	602.5	4,878.0
Maine	3,131.7	120.8	3,011.0	Utah	5,995.5	334.0	5,661.4
Maryland	5,653.1	846.6	4,806.5	Vermont	2,828.2	119.7	2,708.5
Massachusetts	3,675.2	644.2	3,031.0	Virginia	3,876.2	345.2	3,530.9
Michigan	4,916.9	590.0	4,326.9	Washington	5,926.3	440.7	5,485.6
Minnesota	4,413.8	337.8	4,076.1	West Virginia	2,469.1	218.7	2,250.4
Mississippi	4,630.2	469.0	4,161.3	Wisconsin	3,677.6	270.6	3,407.1
Missouri	4,814.5	577.4	4,237.1	Wyoming	4,180.8	255.2	3,925.6
				United States	4,922.7	610.8	4,311.9

Chapter 3

Statewide Index Crime Analysis

Murder

Murder is defined as the willful (nonnegligent) killing of one human being by another.

Murder By Month

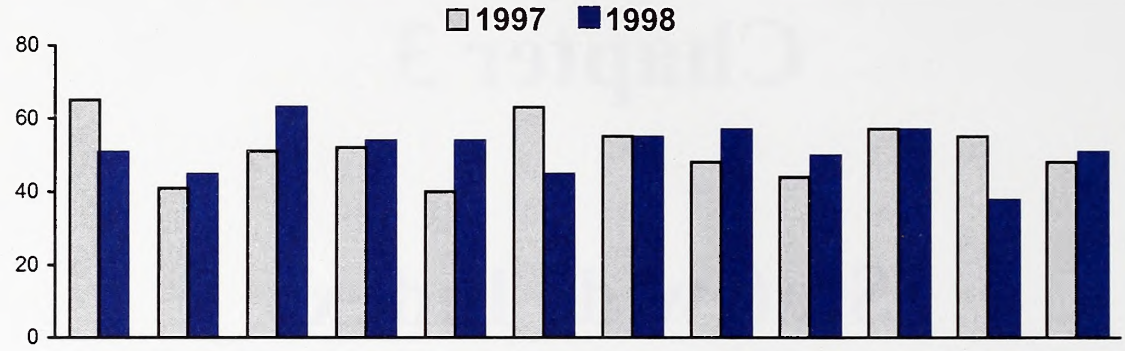

	JAN	FEB	MAR	APR	MAY	JUN	JUL	AUG	SEP	OCT	NOV	DEC	TOTAL
1997	65	41	51	52	40	63	55	48	44	57	55	48	619
1998	50	44	62	53	53	44	54	56	49	56	37	50	608
% Change	-23	+7	+22	+2	+33	-30	-2	+17	+11	-2	-33	+4	-2

Trend

Year	Number of Offenses	% Change in Offenses	Index Rate per 100,000	% Change in the Rate	Percent Cleared
1994	759	- 4.3	11.2	- 6.5	80.9
1995	673	-11.3	9.7	-13.4	81.3
1996	624	- 7.3	8.8	- 9.3	78.9
1997	619	- 0.8	8.6	- 2.3	84.3
1998	608	- 1.8	8.3	- 3.5	80.4

1998 Features

Most Frequent Month	March
Least Frequent Month	November
Most Frequent Weapon	Handgun
Most Frequent Victim	Black Male (age 20-24)
Most Frequent Offender	Black Male (age 20-24)

Murders by Day of Week

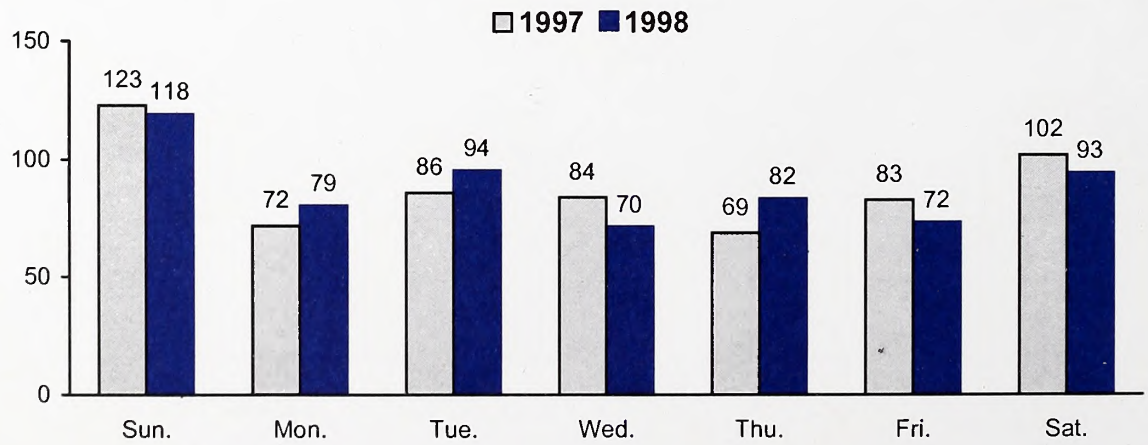

Murder Victims by Age, Sex and Race, 1998

Age		Sex		Race					Percent
Age	Total	Sex	Total	White	Black	Indian	Asian	Unknown	Dist.
Under 1	4	Male	1	0	1	0	0	0	0.7
		Female	3	2	1	0	0	0	
1 - 5	7	Male	2	2	0	0	0	0	1.2
		Female	5	2	3	0	0	0	
6 - 10	3	Male	2	1	1	0	0	0	0.5
		Female	1	1	0	0	0	0	
11 - 14	4	Male	1	0	1	0	0	0	0.7
		Female	3	2	1	0	0	0	
15 - 19	56	Male	45	15	28	1	0	1	9.2
		Female	11	5	5	1	0	0	
20 - 24	103	Male	88	30	56	1	1	0	16.9
		Female	15	7	8	0	0	0	
25 - 29	109	Male	87	28	55	3	0	1	17.9
		Female	22	10	11	0	0	1	
30 - 34	78	Male	56	27	28	0	0	1	12.8
		Female	22	8	14	0	0	0	
35 - 39	72	Male	53	21	31	1	0	0	11.8
		Female	19	7	9	3	0	0	
40 - 44	57	Male	39	18	19	1	0	1	9.4
		Female	18	6	11	1	0	0	
45 - 49	36	Male	24	8	16	0	0	0	5.9
		Female	12	6	6	0	0	0	
50 - 54	21	Male	17	7	10	0	0	0	3.5
		Female	4	3	1	0	0	0	
55 - 59	12	Male	9	5	4	0	0	0	2.0
		Female	3	2	1	0	0	0	
60 - 64	8	Male	7	3	4	0	0	0	1.3
		Female	1	1	0	0	0	0	
65 - 69	7	Male	7	7	0	0	0	0	1.2
		Female	0	0	0	0	0	0	
70 - 74	8	Male	6	6	0	0	0	0	1.3
		Female	2	2	0	0	0	0	
75 & Over	13	Male	7	5	2	0	0	0	2.1
		Female	6	3	3	0	0	0	
Unknown	10	Male	9	3	4	1	1	0	1.6
		Female	1	1	0	0	0	0	
		Male	460	186	260	8	2	4	
		Female	148	68	74	5	0	1	
Total	**608**		**608**	**254**	**334**	**13**	**2**	**5**	**100.0**

Murder Offenders by Age, Sex and Race, 1998

Age		Sex		Race					Percent
Age	Total	Sex	Total	White	Black	Indian	Asian	Unknown	Dist.
Under 1	0	Male	0	0	0	0	0	0	0.0
		Female	0	0	0	0	0	0	
1 - 5	0	Male	0	0	0	0	0	0	0.0
		Female	0	0	0	0	0	0	
6 - 10	2	Male	2	0	2	0	0	0	0.3
		Female	0	0	0	0	0	0	
11 - 14	3	Male	1	0	1	0	0	0	0.4
		Female	2	1	1	0	0	0	
15 - 19	116	Male	104	24	78	0	1	1	15.5
		Female	12	4	7	0	1	0	
20 - 24	139	Male	127	30	91	5	0	1	18.6
		Female	12	6	6	0	0	0	
25 - 29	106	Male	99	41	50	8	0	0	14.2
		Female	7	2	5	0	0	0	
30 - 34	75	Male	63	29	30	1	0	3	10.0
		Female	12	5	7	0	0	0	
35 - 39	50	Male	31	12	18	1	0	0	6.7
		Female	19	8	10	1	0	0	
40 - 44	34	Male	25	11	13	1	0	0	4.5
		Female	9	3	5	1	0	0	
45 - 49	28	Male	26	13	11	1	1	0	3.7
		Female	2	0	2	0	0	0	
50 - 54	10	Male	10	6	4	0	0	0	1.3
		Female	0	0	0	0	0	0	
55 - 59	10	Male	9	4	5	0	0	0	1.3
		Female	1	0	1	0	0	0	
60 - 64	3	Male	3	1	2	0	0	0	0.4
		Female	0	0	0	0	0	0	
65 - 69	2	Male	2	2	0	0	0	0	0.3
		Female	0	0	0	0	0	0	
70 - 74	2	Male	2	0	2	0	0	0	0.3
		Female	0	0	0	0	0	0	
75 & Over	2	Male	2	2	0	0	0	0	0.3
		Female	0	0	0	0	0	0	
Unknown	166	Male	52	13	35	0	0	4	22.2
		Female	3	1	2	0	0	0	
		Unknown	111	0	0	0	0	111	
		Male	558	188	342	17	2	9	
		Female	79	30	46	2	1	0	
		Unknown	111	0	0	0	0	111	
Total	**748**		**748**	**218**	**388**	**19**	**3**	**120**	**100.0**

Relationship of Victim to Offender

Relationship	1997	% Distribution[1]	1998	% Distribution[1]
Husband/Common Law	6	1.0	11	1.8
Wife/Common Law	22	3.6	26	4.3
Ex-Husband	2	0.3	2	0.3
Ex-Wife	1	0.2	2	0.3
Mother/Stepmother	4	0.6	5	0.8
Father/Stepfather	9	1.5	4	0.7
Son/Stepson	15	2.4	4	0.7
Daughter/Stepdaughter	7	1.1	4	0.7
Brother/Stepbrother	8	1.3	7	1.2
Sister/Stepsister	0	0.0	1	0.2
Other Family	18	2.9	12	2.0
Acquaintance	206	33.3	195	32.1
Friend	16	2.6	19	3.1
Boyfriend	8	1.3	20	3.3
Girlfriend	30	4.8	30	4.9
Neighbor	6	1.0	3	0.5
Employee	0	0.0	1	0.2
Employer	1	0.2	0	0.0
Other Known	23	3.7	44	7.2
Total Known to Victim	382	61.7	390	64.1
Stranger	90	14.5	98	16.1
Unable to Determine	147	23.7	120	19.7
Total	619	100.0	608	100.0

Murder by Weapon

	Number of Offenses		Percent Change	Percent Distribution[1]	
Weapon Type	**1997**	**1998**	**1997/1998**	**1997**	**1998**
Handgun	290	288	- 0.7	46.8	47.4
Shotgun	32	48	+ 50.0	5.2	7.9
Rifle	37	34	- 8.1	6.0	5.6
Other/Undetermined Firearms	43	35	- 18.6	6.9	5.8
Subtotal - Firearms	402	405	+ 0.7	64.9	66.6
Knife, Cutting Instrument	83	87	+ 4.8	13.4	14.3
Blunt Object	9	12	+ 33.3	1.5	2.0
Other Weapon	31	35	+ 12.9	5.0	5.8
Hands, Fist, Feet, Etc.	62	34	- 45.2	10.0	5.6
Unknown	32	35	+ 9.4	5.2	5.8
Subtotal - All Other	217	203	- 6.5	35.1	33.4
Grand Total	619	608	- 1.8	100.0	100.0

[1]Percentages may not equal 100% due to rounding.

Circumstances Surrounding Murder

Circumstance	1997	% Distribution[1]	1998	% Distribution[1]
Rape	0	0.0	1	0.2
Robbery	31	5.0	31	5.1
Burglary	8	1.3	0	0.0
Larceny	0	0.0	0	0.0
Motor Vehicle Theft	0	0.0	0	0.0
Arson	0	0.0	0	0.0
Prostitution/Commercialized Vice	0	0.0	0	0.0
Other Sex Offenses	0	0.0	0	0.0
Drug Laws	26	4.2	41	6.7
Gambling	0	0.0	0	0.0
Other - Not Specified	24	3.9	23	3.8
Felony Type Total	89	14.4	96	15.8
Suspected Felony Type	3	0.5	3	0.5
Romantic Triangle	9	1.5	16	2.6
Other Arguments	183	29.6	204	33.6
Gangland Killings[2]	1	0.2	6	1.0
Institutional	0	0.0	0	0.0
Sniper Attack	0	0.0	1	0.2
Other - Not Specified	127	20.5	122	20.1
Other Than Felony Type Total	320	51.7	349	57.4
Unknown Circumstances	207	33.4	160	26.3
Total	619	100.0	608	100.0

[1] Percentages may not equal 100% due to rounding.
[2] Organized Crime Involvement

Murder By Age - Summary

	Murder Victims		Murder Offenders	
Age	**1997**	**1998**	**1997**	**1998**
Under 2	17	7	NA	NA
2 to 10	11	7	1	1
11 to 13	1	2	0	1
14 to 15	9	4	14	9
Total Under 16	38	20	15	11
16	4	10	18	14
17	6	9	28	24
18	13	13	29	32
19 to 21	52	60	112	119
22 to 34	225	252	221	240
35 to 49	146	165	110	112
50 to 64	55	41	33	23
65+	46	28	13	6
Unknown	34	10	170	167
Total	619	608	749	748

Murder Victim's Age by Weapon, 1998

Victim's Age	Total Murder Victims	Firearms	Knife or Cutting Instru.	Blunt Objects	Hands, Fist, Feet, Etc.	Poison	Explo-sives	Fire	Drugs/ Nar-cotics	Acids/ Chem-icals	Other Dangerous Weapons[1]	Unknown or Not Stated
Infant (Under 1)	4				1						2	1
1 to 5	7	1			5				1			
6 to 10	3	1	1		1							
11 to 14	4	2	1									1
15	2	2										
Total Under 16	20	6	2		7				1		2	2
16	10	6	2		1			1				
17	9	6	2								1	
18	13	9	2								1	1
19	22	21									1	
20 to 24	103	80	13	1	2						3	4
25 to 29	109	84	7		9						3	6
30 to 34	78	53	11	4	4						1	5
35 to 39	72	41	18	3	3						4	3
40 to 44	57	34	12		3			1			4	3
45 to 49	36	26	7	2							1	
50 to 54	21	14	3		1						2	1
55 to 59	12	8	1		1						2	
60 to 64	8	5			1						1	1
65 to 69	7	2	1								1	3
70 to 74	8	3	3								1	1
75 and over	13	2	2	2	1	1					2	3
Unknown	10	5	1		1						1	2
Total	608	405	87	12	34	1	0	2	1	0	31	35

[1]Other dangerous weapons include hanging, asphyxiation, gas-powered projectile, and drowning.

Murder Circumstances by Relationship[1], 1998

Circumstances	Total Victims	Husband[2]	Wife[3]	Mother	Father	Son	Daughter	Brother	Sister	Other Family	Aquaintance	Friend	Boyfriend	Girlfriend	Neighbor	Other Known	Stranger	Unk
Rape	1											1						
Robbery	31										10						17	4
Burglary	0																	
Larceny	0																	
Motor Vehicle Theft	0																	
Arson	0																	
Prostitution and Commercialized Vice	0																	
Other Sex Offenses	0																	
Drug Laws	41		1								20					4	8	8
Gambling	0																	
Other - Not Specified	23				1						5	1			1	2	5	8
Felony Type Total	96		1		1						35	2			1	6	30	20
Suspected Felony Type	3																	3
Romantic Triangle	16		1								4		4	6		1		
Other Arguments	204	5	11	2	2			5	1	5	89	10	14	16	2	16	20	6
Gangland Killings[4]	6										2						3	1
Institutional	0																	
Sniper Attack	1																1	
Other - Not Specified	122	6	10	2		3	3			5	35	6	2	5		17	18	10
Other Than Felony Type Total	349	11	22	4	2	3	3	5	1	10	130	16	20	27	2	34	42	17
Unknown Circumstances	160		3	1	1	1	1	2		2	30	1		3		9	26	80
Total	608	11	26	5	4	4	4	7	1	12	195	19	20	30	3	49	98	120

[1]Relationship is that of victim to offender.
[2]Includes common law husband.
[3]Includes common law wife.
[4]Organized crime involvement.

Murder Circumstances by Weapon, 1998

Circumstances	Total Murder Victims	Firearms	Knife or Cutting Instru.	Blunt Objects	Hands, Fist, Feet, Etc.	Poison	Explo-sives	Fire	Drugs/ Nar-cotics	Acids/ Chem-icals	Other Dangerous Weapons[1]	Unknown or Not Stated
Rape	1				1							
Robbery	31	22	5	2	1							1
Burglary	0											
Larceny	0											
Motor Vehicle Theft	0											
Arson	0											
Prostitution and Commercialized Vice	0											
Other Sex Offenses	0											
Drug Laws	41	36	2	1							2	
Gambling	0											
Other - Not Specified	23	11	3		1						3	5
Felony Type Total	96	69	10	3	3						5	6
Suspected Felony Type	3	2			1							
Romantic Triangle	16	9	7									
Other Arguments	204	137	40	1	8	1		1			11	5
Gangland Killings[2]	6	6										
Institutional	0											
Sniper Attack	1	1										
Other - Not Specified	122	81	16	2	14				1		7	1
Other Than Felony Type Total	349	234	63	3	22	1		1	1		18	6
Unknown Circumstances	160	100	14	6	8			1			8	23
Total	608	405	87	12	34	1	0	2	1	0	31	35

[1]Other dangerous weapons include hanging, asphyxiation, gas-powered projectile, and drowning.
[2]Organized crime involvement

Murder Relationship by Weapon, 1998

Relationship[1]	Total Murder Victims	Firearms	Knife or Cutting Instru.	Blunt Objects	Hands, Fist, Feet, Etc.	Poison	Explo-sives	Fire	Drugs/ Nar-cotics	Acids/ Chem-icals	Other Dangerous Weapons[2]	Unknown or Not Stated
Husband/Common Law	11	6	5									
Wife/Common Law Wife	26	16	5	1	2						1	1
Mother/Stepmother	5	3	1								1	
Father/Stepfather	4	3	1									
Son/Stepson	4	1	1		1						1	
Daughter/Stepdaughter	4				2				1		1	
Brother/Stepbrother	7	5			1						1	
Sister/Stepsister	1	1										
Other Family	12	8	2	1	1							
Acquaintance	195	133	28	5	9			1			11	8
Friend	19	14	1		2						2	
Boyfriend	20	7	12								1	
Girlfriend	30	21	6		2							1
Neighbor	3	2									1	
Other Known	49	31	7		7	1					2	1
Total Known to Victim	390	251	69	7	27	1		1	1		22	11
Stranger	98	74	11	2	3			1			1	6
Unable to Determine	120	80	7	3	4						8	18
Total	608	405	87	12	34	1	0	2	1	0	31	35

[1]Relationship of victim to offender.

[2]Other dangerous weapons include hanging, asphyxiation, gas-powered projectile, and drowning.

Murder Victim's Age by Relationship[1], 1998

Victim's Age	Total Victims	Husband[2]	Wife[3]	Mother	Father	Son	Daughter	Brother	Sister	Other Family	Aquaintance	Friend	Boyfriend	Girlfriend	Neighbor	Other Known	Stranger	Unk
Infant (Under 1)	4					1	2				1							
1 to 5	7					1	2				1	1				2		
6 to 10	3															2	1	
11 to 14	4									1				1				2
15	2																1	1
Total Under 16	20					2	4			1	2	1		1		4	2	3
16	10							1			3	1		1			2	2
17	9									1		2			1	1	3	1
18	13					1					4	1				1	4	2
19	22										6			2		1	6	7
20 to 24	103	1	3					2		1	38	1	2	5	1	7	21	21
25 to 29	109	1	5					1		2	41	4	2	2		12	11	28
30 to 34	78	2	2			1			1		28	3	5	5		7	14	10
35 to 39	72	5	2	1						3	17	5	4	5		4	13	13
40 to 44	57	1	5	1				2		1	14	1	2	5		5	6	14
45 to 49	36	1	4	1							12		5	3		1	4	5
50 to 54	21		2		1			1			8					1	4	4
55 to 59	12		1		1						7			1		1		1
60 to 64	8										2					1	2	3
65 to 69	7				2						2						2	1
70 to 74	8		1	1						1	4						1	
75 and over	13			1						1	5				1	1	2	2
Unknown	10		1							1	2					2	1	3
Total	608	11	26	5	4	4	4	7	1	12	195	19	20	30	3	49	98	120

[1]Relationship of victim to offender.
[2]Includes common law wife.
[3]Includes common law husband.

Murder By County - 1998

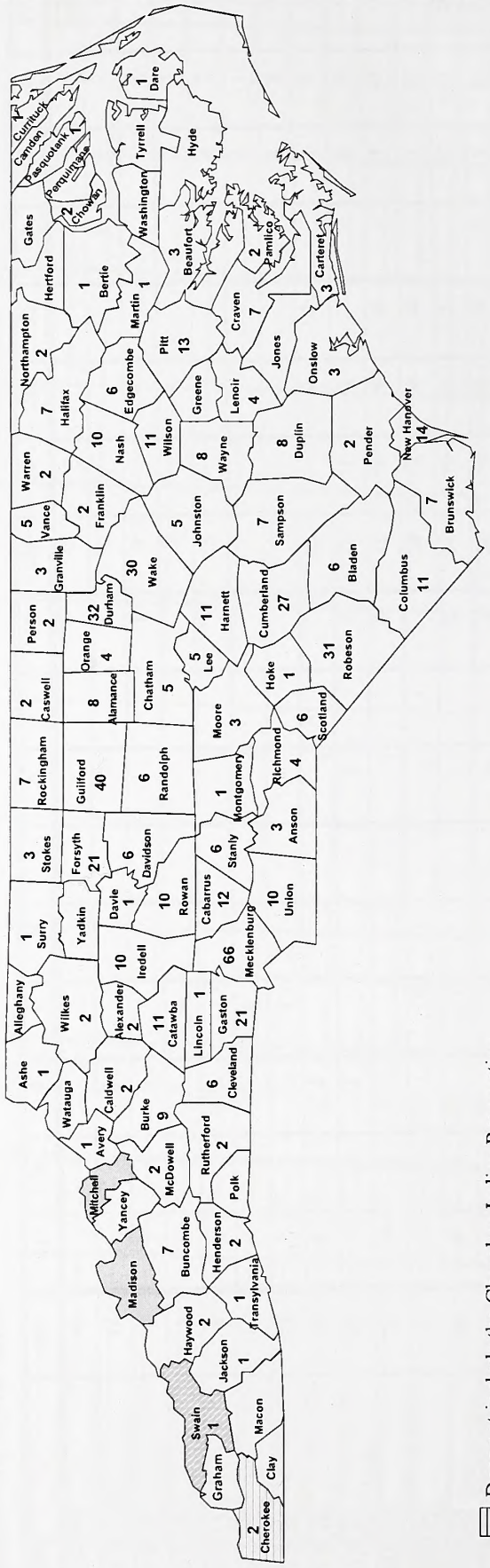

Does not include the Cherokee Indian Reservation.

Over 50 percent of the county population was not covered for the entire year.

Incomplete reporting in 1998.

See pages 12-13 for a list of incomplete reporting and non-participating agencies.

Rape

Rape is defined as the carnal knowledge of a female forcibly and against her will. Attempted rapes are included.

Rape By Month

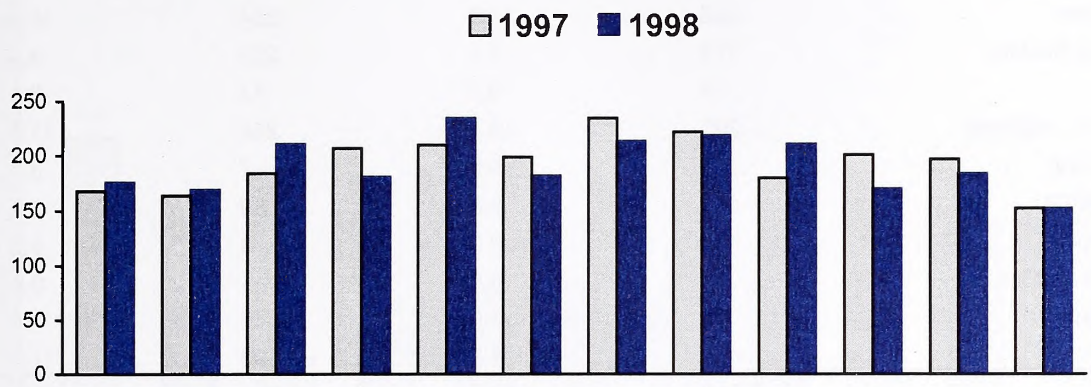

	JAN	FEB	MAR	APR	MAY	JUN	JUL	AUG	SEP	OCT	NOV	DEC	TOTAL
1997	168	164	184	207	210	199	235	222	180	201	197	152	2,319
1998	174	167	209	179	233	180	212	217	209	168	182	150	2,280
% Change	+4	+2	+14	-14	+11	-10	-10	-2	+16	-16	-8	-1	-2

Trend

Year	Number of Offenses	% Change in Offenses	Index Rate per 100,000	% Change in the Rate	Percent Cleared
1994	2,300	- 2.0	33.8	- 4.3	54.0
1995	2,295	- 0.2	33.1	- 2.1	58.2
1996	2,263	- 1.4	32.0	- 3.3	60.3
1997	2,319	+ 2.5	32.2	+ 0.6	65.1
1998	2,280	- 1.7	31.2	- 3.1	61.5

1998 Features

Most Frequent Month	May
Least Frequent Month	December
Most Frequent Place of Occurrence	Home of Victim
Most Frequent Time of Occurrence	Midnight to 2 a.m.

Types of Reported Rapes
Five Year Comparison

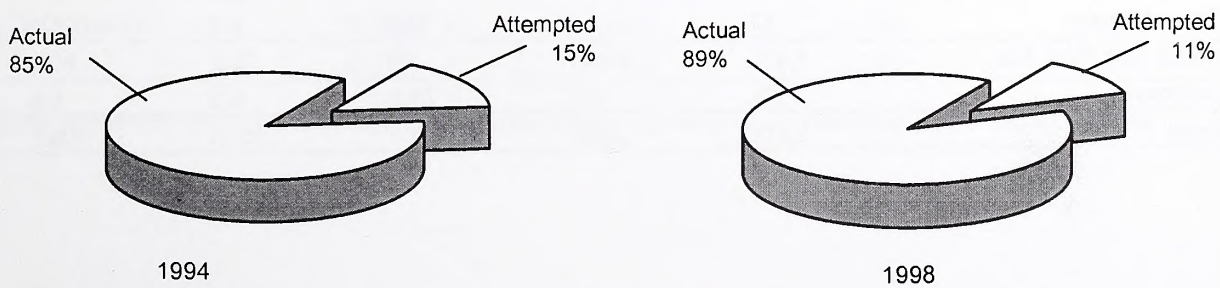

Place of Occurrence

Location Type	1997	% Distribution	1998	% Distribution
Home of Victim	753	32.5	749	32.9
Home of Offender	280	12.1	265	11.6
Home - Other	248	10.7	234	10.3
Commercial Building	178	7.7	206	9.0
Alley	12	0.5	13	0.6
Road, Street, Highway	295	12.7	264	11.6
Public Building	11	0.5	7	0.3
Parking Area	57	2.5	89	3.9
Storage Area	4	0.2	4	0.2
Airport, Bus Station	1	0.0	1	0.0
School, Church	44	1.9	45	2.0
All Other	436	18.8	403	17.7
Total	2,319	100.0	2,280	100.0

Occurrence by Day of the Week

Day of Week	1997	% Distribution	1998	% Distribution
Sunday	388	16.7	392	17.2
Monday	320	13.8	338	14.8
Tuesday	294	12.7	271	11.9
Wednesday	305	13.2	296	13.0
Thursday	309	13.3	291	12.8
Friday	291	12.5	328	14.4
Saturday	412	17.8	364	16.0
Unknown	0	0.0	0	0.0
Total	2,319	100.0	2,280	100.0

Rape by Weapon

	Offenses		% Change	Percent Distribution	
Weapon	**1997**	**1998**	**1997/1998**	**1997**	**1998**
Firearm	139	120	- 13.7	6.0	5.3
Knife or Cutting Instrument	145	136	- 6.2	6.3	6.0
Blunt Object	13	5	- 61.5	0.6	0.2
Other Weapon	17	24	+ 41.2	0.7	1.1
Hands, Fist, Feet, Etc.	1,813	1,845	+ 1.8	78.2	80.9
Unknown	192	150	- 21.9	8.3	6.6
Total	2,319	2,280	- 1.7	100.0	100.0

Time of Occurrence

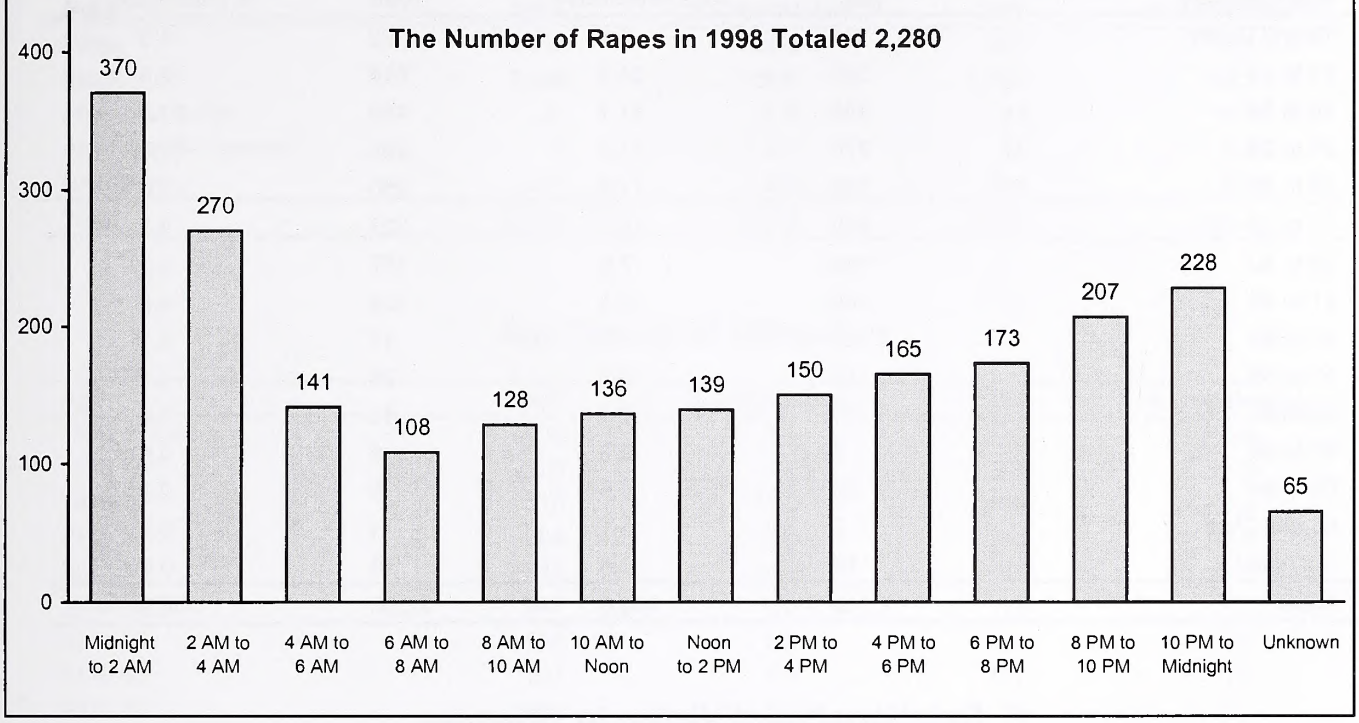

Race of Victims

Race	1997	% Distribution	1998	% Distribution
White	1,250	53.9	1,307	57.3
Black	1,020	44.0	920	40.4
American Indian	22	0.9	16	0.7
Asian/Pacific Islander	10	0.4	12	0.5
Unknown	17	0.7	25	1.1
Total	2,319	100.0	2,280	100.0

Injury to Victims

Category	1997	% Distribution	1998	% Distribution
Injured [1]	539	23.2	488	21.4
No Injury or Unknown	1,780	76.8	1,792	78.6
Total	2,319	100.0	2,280	100.0

[1]Of those injured, 196 in 1997 and 201 in 1998 required medical treatment due to the severity of the injury or other related problems.

Age Group of Victims

Age Category	1997	% Distribution[2]	1998	% Distribution[2]
10 and Under	101	4.4	92	4.0
11 to 15	564	24.3	516	22.6
16 to 20	489	21.1	485	21.3
21 to 25	270	11.6	294	12.9
26 to 30	270	11.6	250	11.0
31 to 35	248	10.7	222	9.7
36 to 40	163	7.0	187	8.2
41 to 45	95	4.1	109	4.8
46 to 50	42	1.8	47	2.1
51 to 55	17	0.7	25	1.1
56 to 60	10	0.4	13	0.6
61 to 65	7	0.3	9	0.4
66 to 84	22	0.9	9	0.4
85 and Over	2	0.1	4	0.2
Unknown	19	0.8	18	0.8
Total	2,319	100.0	2,280	100.0

Relationship of Victim to Offender

Relationship	1997	% Distribution	1998	% Distribution
Acquaintance	1,210	52.2	1,181	51.8
Girlfriend	156	6.7	157	6.9
Wife	51	2.2	62	2.7
Ex-Wife	33	1.4	25	1.1
Neighbor	23	1.0	17	0.7
Mother/Stepmother	7	0.3	2	0.1
Daughter/Stepdaughter	49	2.1	39	1.7
Sister/Stepsister	13	0.6	16	0.7
In-Law	6	0.3	6	0.3
Other Family	98	4.2	70	3.1
Total Known to Victim	1,646	71.0	1,575	69.1
Stranger	509	21.9	542	23.8
Unable to Determine	164	7.1	163	7.1
Total	2,319	100.0	2,280	100.0

Race of Offenders

Race	1997	% Distribution	1998	% Distribution
White	917	34.3	969	37.1
Black	1,485	55.6	1,367	52.3
American Indian	21	0.8	19	0.7
Asian/Pacific Islander	9	0.3	20	0.8
Unknown	241	9.0	240	9.2
Total	2,673	100.0	2,615	100.0

Age Group of Offenders

Age	1997	% Distribution	1998	% Distribution
10 and Under	10	0.4	12	0.5
11 to 15	129	4.8	121	4.6
16 to 20	516	19.3	476	18.2
21 to 25	364	13.6	363	13.9
26 to 30	341	12.8	338	12.9
31 to 35	241	9.0	179	6.8
36 to 40	192	7.2	208	8.0
41 to 45	101	3.8	127	4.9
46 to 50	64	2.4	65	2.5
51 to 55	29	1.1	33	1.3
56 to 60	15	0.6	19	0.7
61 to 65	8	0.3	9	0.3
66 to 84	4	0.1	9	0.3
85 and Over	2	0.1	0	0.0
Unknown	657	24.6	656	25.1
Total	2,673	100.0	2,615	100.0

Number of Offenders Per Offense

Number of Offenders	1997	% Distribution	1998	% Distribution
One	2,087	90.0	2,046	89.7
Two	140	6.0	157	6.9
Three	66	2.8	55	2.4
Four	22	0.9	20	0.9
Five or More	4	0.2	2	0.1
Total	2,319	100.0	2,280	100.0

Alcohol or Drug Influence

Offender	1997	1998
Percentage of offenses in which one or more offenders were under the influence of alcohol or drugs at the time of the offense.	17%	17%

Rape Victims by Age and Race, 1998

Age	Total	White	Black	Indian	Asian	Unknown	% Dist.
Under 1	0	0	0	0	0	0	0.0
1 to 5	22	7	15	0	0	0	1.0
6 to 10	70	24	44	1	0	1	3.1
11 to 14	344	193	143	0	1	7	15.1
15	172	112	54	1	1	4	7.5
16	116	81	34	0	1	0	5.1
17	90	51	39	0	0	0	3.9
18	118	76	39	0	3	0	5.2
19	87	53	31	1	0	2	3.8
20 to 24	317	201	111	2	1	2	13.9
25 to 29	255	137	112	3	1	2	11.2
30 to 34	220	119	98	2	1	0	9.6
35 to 39	203	103	95	3	2	0	8.9
40 to 44	128	76	48	2	1	1	5.6
45 to 49	55	28	27	0	0	0	2.4
50 to 54	29	21	7	1	0	0	1.3
55 to 59	12	9	3	0	0	0	0.5
60 to 64	9	5	4	0	0	0	0.4
65 to 69	2	1	1	0	0	0	0.1
70 to 74	2	0	2	0	0	0	0.1
75 & Over	11	7	4	0	0	0	0.5
Unknown	18	3	9	0	0	6	0.8
Total	2,280	1,307	920	16	12	25	100.0

Rape Offenders by Age and Race, 1998

Age	Total	White	Black	Indian	Asian	Unknown	% Dist.
Under 1	0	0	0	0	0	0	0.0
1 to 5	0	0	0	0	0	0	0.0
6 to 10	11	5	6	0	0	0	0.4
11 to 14	79	24	49	1	1	4	3.0
15	42	17	23	1	0	1	1.6
16	56	28	26	0	1	1	2.1
17	73	27	43	0	2	1	2.8
18	85	38	43	0	0	4	3.3
19	90	48	39	0	0	3	3.4
20 to 24	442	209	225	1	1	6	16.9
25 to 29	312	118	183	5	3	3	11.9
30 to 34	243	86	152	1	2	2	9.3
35 to 39	205	86	111	4	1	3	7.8
40 to 44	155	52	100	1	0	2	5.9
45 to 49	75	29	44	1	0	1	2.9
50 to 54	47	23	21	0	1	2	1.8
55 to 59	21	10	10	0	0	1	0.8
60 to 64	10	3	7	0	0	0	0.4
65 to 69	7	5	2	0	0	0	0.3
70 to 74	1	1	0	0	0	0	0.0
75 & Over	4	2	2	0	0	0	0.2
Unknown	657	158	281	4	8	206	25.1
Total	2,615	969	1,367	19	20	240	100.0

Robbery

Robbery is defined as the taking or attempting to take anything of value from the care, custody, or control of a person or persons by force, threat of force or violence, or by putting the victim in fear.

Robbery By Month

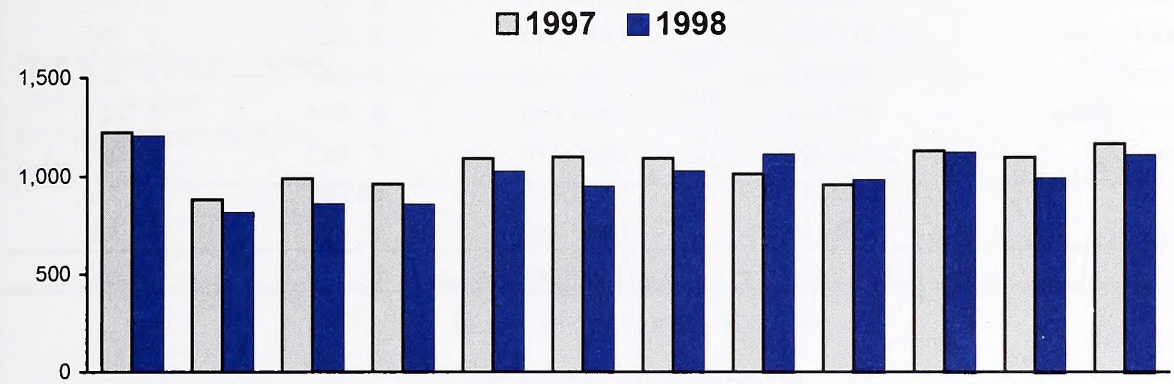

	JAN	FEB	MAR	APR	MAY	JUN	JUL	AUG	SEP	OCT	NOV	DEC	TOTAL
1997	1,223	881	989	961	1,090	1,098	1,092	1,013	958	1,128	1,096	1,163	12,692
1998	1,199	813	855	853	1,022	946	1,025	1,111	981	1,118	989	1,105	12,017
% Change	-2	-8	-14	-11	-6	-14	-6	+10	+2	-1	-10	-5	-5

Trend

Year	Number of Offenses	% Change in Offenses	Index Rate per 100,000	% Change in the Rate	Percent Cleared
1994	12,676	- 4.0	186.4	- 6.2	31.9
1995	12,775	+ 0.8	184.2	- 1.2	33.1
1996	11,903	- 6.8	168.4	- 8.6	34.0
1997	12,692	+ 6.6	176.1	+ 4.6	34.1
1998	12,017	- 5.3	164.5	- 6.6	34.0

1998 Features

Most Frequent Month	January
Least Frequent Month	February
Most Frequent Weapon	Firearm
Most Frequent Location	Highway/Street
Average Value Stolen Per Offense	$989

Robbery by Type

	Number of Offenses		Percent Change	Percent Distribution	
Location	**1997**	**1998**	**1997/1998**	**1997**	**1998**
Highway/Street	5,043	4,692	- 7.0	39.7	39.0
Commercial House	1,650	1,483	- 10.1	13.0	12.3
Service Station	195	177	- 9.2	1.5	1.5
Convenience Store.	991	786	- 20.7	7.8	6.5
Residence	2,228	2,054	- 7.8	17.6	17.1
Bank	209	281	+ 34.4	1.6	2.3
Miscellaneous	2,376	2,544	+ 7.1	18.7	21.2
Total	12,692	12,017	- 5.3	100.0	100.0

Robbery Loss Data

Classification	Total Value Stolen[1] 1997	Total Value Stolen[1] 1998	Average Loss Per Incident 1997	Average Loss Per Incident 1998
Highway/Street	$3,949,124	$5,105,777	$ 783	$1,088
Commercial House	1,517,685	1,461,943	$ 920	$ 986
Service Station	106,622	99,633	$ 547	$ 563
Convenience Store	377,250	343,596	$ 381	$ 437
Residence	2,101,826	1,889,975	$ 943	$ 920
Bank	850,311	1,133,000	$4,068	$4,032
Miscellaneous	1,449,215	1,847,759	$ 610	$ 726
Total	$10,352,033	$11,881,683	$ 816	$ 989

Robbery by Weapon

Type Weapon	Number of Offenses 1997	Number of Offenses 1998	Percent Change 1997/1998	Percent Distribution 1997	Percent Distribution 1998
Firearm	6,118	5,642	- 7.8	48.2	47.0
Knife, Cutting Instrument	891	945	+ 6.1	7.0	7.9
Other Dangerous Weapon	1,307	1,270	- 2.8	10.3	10.6
Hands, Fist, Feet, Etc.	4,376	4,160	- 4.9	34.5	34.6
Total	12,692	12,017	- 5.3	100.0	100.0

Robbery by Weapon
Five Year Comparison



[1]Present UCR classification and scoring procedures prevent a precise measurement of robbery classifications and their corresponding values. See Scoring of Offenses in Chapter 1. Further, the total value stolen cannot be determined at the time of police investigation. This is especially true with regard to bank robbery. Compare the bank robbery statistics in this table with those provided on the following page by the FBI.

Bank Robbery

These bank robbery statistics are supplied by the Federal Bureau of Investigation and include only Federally insured institutions.

Bank Robberies by Type

Type of Banking Institution	1997	1998
Commercial Bank	188	258
Savings and Loan Institution	21	31
Total	209	289

Bank Robberies by Time of Day

Number of Robberies Total 289

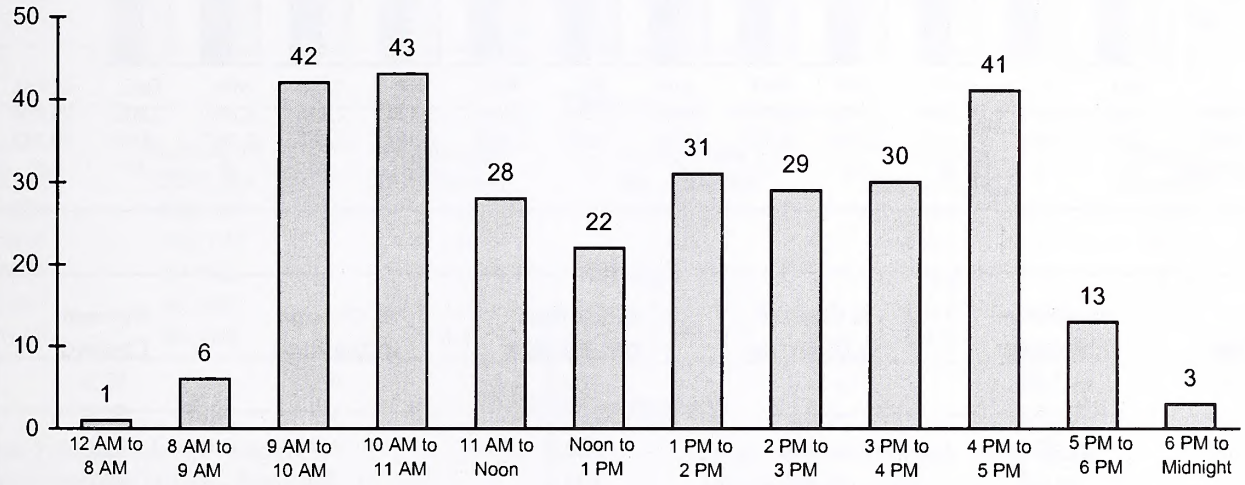

Bank Robberies by Day of Week

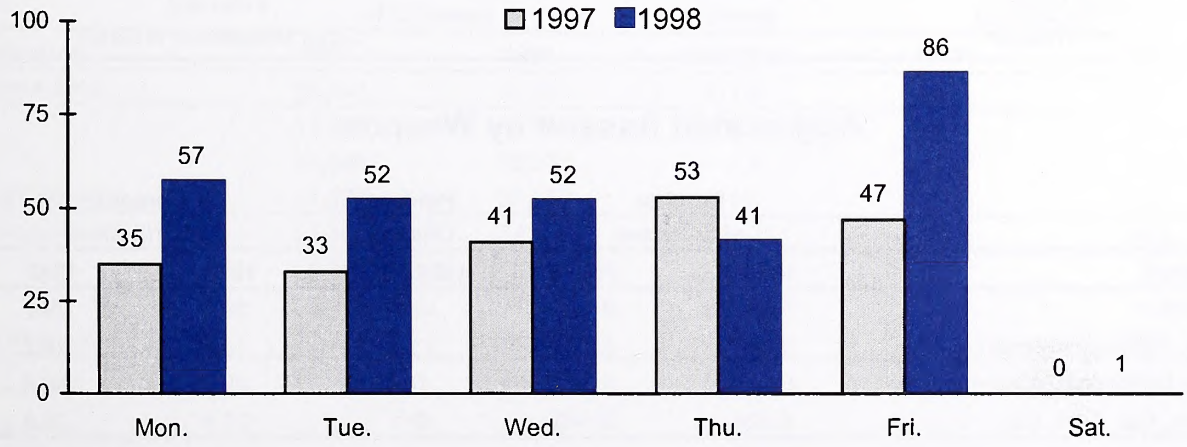

Aggravated Assault

Aggravated Assault is defined as an unlawful attack by one person upon another for the purpose of inflicting severe or aggravated bodily injury. This type of assault is usually accompanied by the use of a weapon or by means likely to produce death or great bodily harm.

Assault By Month

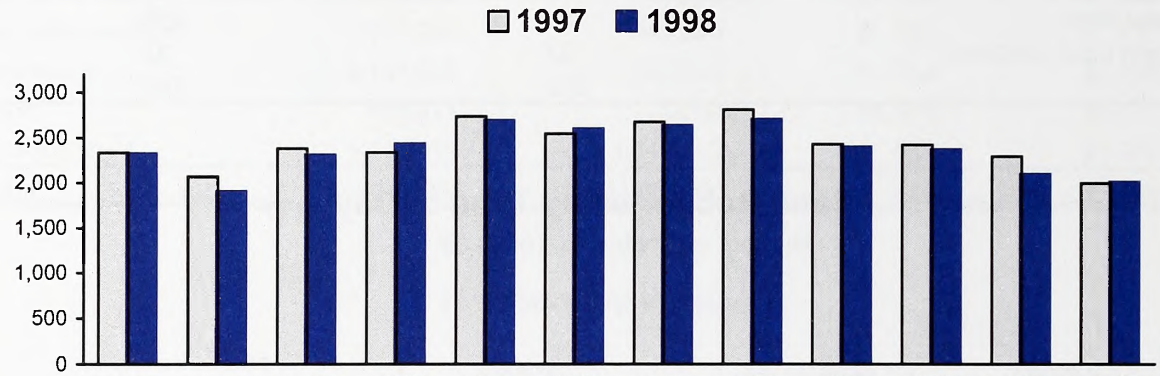

	JAN	FEB	MAR	APR	MAY	JUN	JUL	AUG	SEP	OCT	NOV	DEC	TOTAL
1997	2,334	2,072	2,382	2,339	2,737	2,546	2,678	2,811	2,432	2,423	2,296	2,002	29,052
1998	2,310	1,890	2,295	2,420	2,682	2,589	2,626	2,693	2,387	2,360	2,087	1,999	28,338
% Change	-1	-9	-4	+3	-2	+2	-2	-4	-2	-3	-9	-0	-2

Trend

Year	Number of Offenses	% Change in Offenses	Index Rate per 100,000	% Change in the Rate	Percent Cleared
1994	29,189	- 2.3	429.3	- 4.5	57.5
1995	29,272	+ 0.3	422.0	- 1.7	56.9
1996	27,839	- 4.9	393.8	- 6.7	59.6
1997	29,052	+ 4.4	403.2	+ 2.4	63.2
1998	28,338	- 2.5	387.8	- 3.8	60.9

1998 Features

Most Frequent Month	August
Least Frequent Month	February
Most Frequent Weapon	Other Dangerous Weapon

Aggravated Assault by Weapon

	Number of Offenses		Percent Change	Percent Distribution	
Weapon	**1997**	**1998**	**1997/1998**	**1997**	**1998**
Firearm	8,583	8,403	-2.1	29.5	29.7
Knife, Cutting Instrument	5,495	5,584	+1.6	18.9	19.7
Other Dangerous Weapon	8,650	8,602	-0.6	29.8	30.4
Hands, Fist, Feet, Etc.	6,324	5,749	-9.1	21.8	20.3
Total	29,052	28,338	-2.5	100.0	100.0

Burglary

Burglary is defined as the unlawful entry of a structure with the intent to commit a felony or a theft.

Burglary By Month

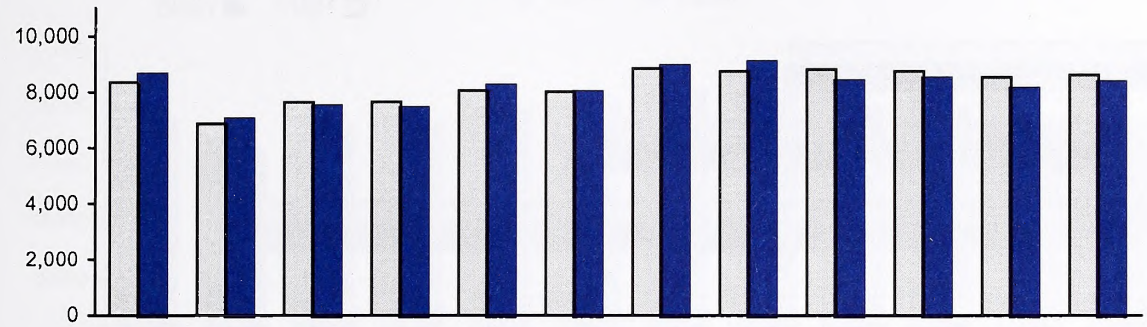

	JAN	FEB	MAR	APR	MAY	JUN	JUL	AUG	SEP	OCT	NOV	DEC	TOTAL
1997	8,353	6,877	7,638	7,656	8,054	8,023	8,856	8,752	8,802	8,732	8,519	8,596	98,858
1998	8,693	7,092	7,548	7,479	8,287	8,057	8,991	9,126	8,434	8,525	8,164	8,390	98,786
% Change	+4	+3	-1	-2	+3	+0	+2	+4	-4	-4	-2	-4	-0

Trend

Year	Number of Offenses	% Change in Offenses	Index Rate per 100,000	% Change in the Rate	Percent Cleared
1994	102,384	- 0.8	1,505.8	- 3.1	15.8
1995	100,797	- 1.6	1,453.3	- 3.5	16.3
1996	97,132	- 3.6	1,374.1	- 5.4	16.7
1997	98,858	+ 1.8	1,372.0	- 0.2	17.5
1998	98,786	- 0.1	1,351.9	- 1.5	16.3

1998 Features

Most Frequent Month - August
Least Frequent Month - February
Most Frequent Type - Forcible Entry
Most Frequent Premise - Residence
Most Frequent Time of Occurrence - Day
Average Value Stolen Per Offense - $1,121

Burglary by Premise, Time, and Type

	Number of Offenses		Percent Change	Percent Distribution	
Classification	**1997**	**1998**	**1997/1998**	**1997**	**1998**
Residence Total	65,244	64,603	- 1.0	66.0	65.4
Night	12,698	12,868	+ 1.3	12.8	13.0
Day	20,669	20,375	- 1.4	20.9	20.6
Time Unknown	31,877	31,360	- 1.6	32.2	31.7
Non-Residence	33,614	34,183	+ 1.7	34.0	34.6
Night	9,388	9,349	- 0.4	9.5	9.5
Day	3,475	4,084	+17.5	3.5	4.1
Time Unknown	20,751	20,750	- 0.0	21.0	21.0
Total	98,858	98,786	- 0.1	100.0	100.0
Forcible Entry	74,219	73,922	- 0.4	75.1	74.8
Unlawful Entry	17,332	17,908	+ 3.3	17.5	18.1
Att. Forcible Entry	7,307	6,956	- 4.8	7.4	7.0
Total	98,858	98,786	- 0.1	100.0	100.0

Burglary by Type and Time of Day

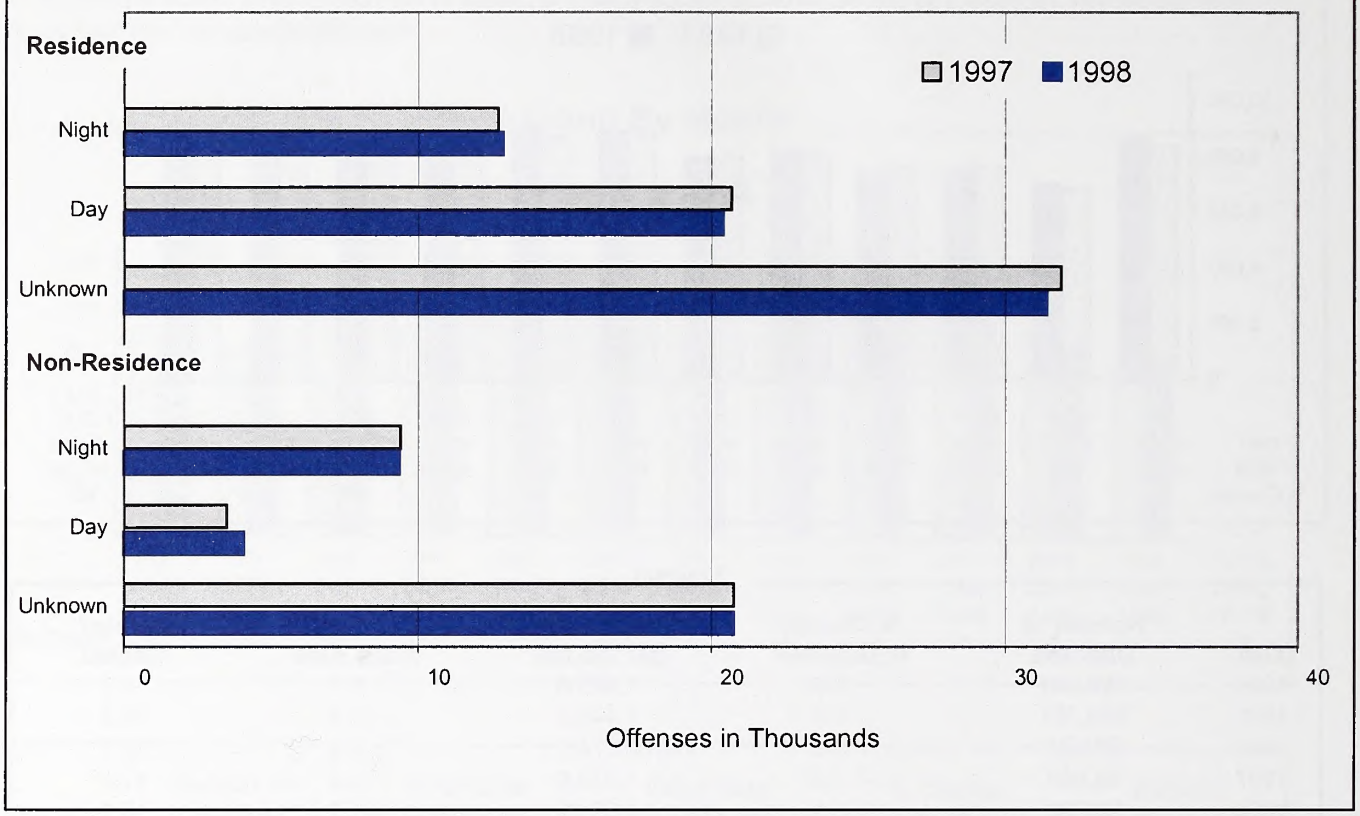

Burglary Loss Data

	Total Value Stolen		Average Loss Per Incident	
Classification	**1997**	**1998**	**1997**	**1998**
Residence Total	$ 63,203,420	$ 72,542,465	$ 969	$1,123
Night	7,884,097	9,074,234	$ 621	$ 705
Day	22,521,139	20,731,312	$1,090	$1,017
Time Unknown	32,798,184	42,736,919	$1,029	$1,363
Non-Residence	$ 39,024,911	$ 38,229,112	$1,161	$1,118
Night	10,757,166	8,565,730	$1,146	$ 916
Day	3,734,453	3,742,207	$1,075	$ 916
Time Unknown	24,533,292	25,921,175	$1,182	$1,249
Total	$102,228,331	$110,771,577	$1,034	$1,121

Larceny

Larceny is defined as the unlawful taking, carrying, leading, or riding away of property from the possession or constructive possession of another.

Larceny By Month

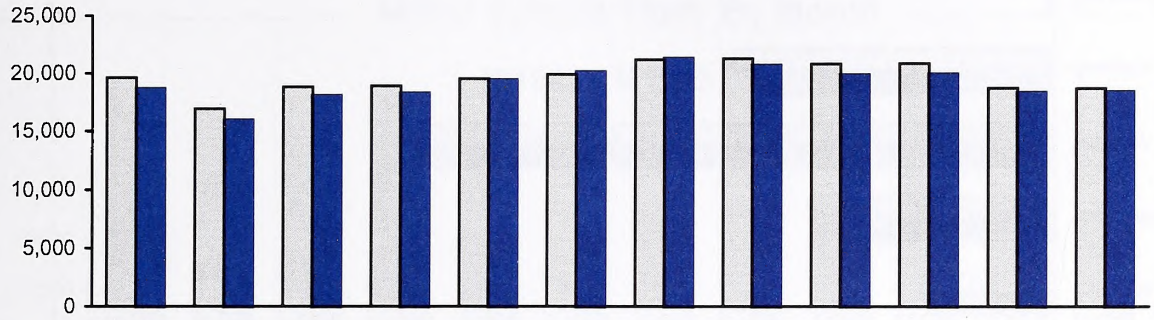

	JAN	FEB	MAR	APR	MAY	JUN	JUL	AUG	SEP	OCT	NOV	DEC	TOTAL
1997	19,622	16,933	18,820	18,896	19,542	19,928	21,223	21,311	20,811	20,854	18,703	18,669	235,312
1998	18,771	16,031	18,151	18,363	19,534	20,249	21,413	20,807	19,955	20,004	18,423	18,491	230,192
% Change	-4	-5	-4	-3	-0	+2	+1	-2	-4	-4	-4	-1	-2

Trend

Year	Number of Offenses	% Change in Offenses	Index Rate per 100,000	% Change in the Rate	Percent Cleared
1994	222,197	+ 3.0	3,268.0	+ 0.6	18.1
1995	232,021	+ 4.4	3,345.3	+ 2.4	17.9
1996	235,313	+ 1.4	3,328.9	- 0.5	19.8
1997	235,312	- 0.0	3,265.8	- 1.9	20.0
1998	230,192	- 2.2	3,150.3	- 3.5	19.1

1998 Features

Most Frequent Month - July
Least Frequent Month - February
Most Frequent Type - From Motor Vehicles
Most Frequent Range of Value stolen - Under $50
Average Value Stolen Per Offense - $629

Larceny by Type

	Number of Offenses		Percent Change	Percent Distribution	
Classification	**1997**	**1998**	**1997/1998**	**1997**	**1998**
Pocket-Picking	587	573	- 2.4	0.2	0.2
Purse-Snatching	785	785	+ 0.0	0.3	0.3
Shoplifting	28,801	26,735	- 7.2	12.2	11.6
From Motor Vehicles	57,493	56,767	- 1.3	24.4	24.7
MV Parts & Accessories	22,104	21,568	- 2.4	9.4	9.4
Bicycles	10,549	9,599	- 9.0	4.5	4.2
From Buildings	26,719	26,191	- 2.0	11.4	11.4
From Coin Machines	1,988	2,164	+ 8.9	0.8	0.9
All Other	86,286	85,810	- 0.6	36.7	37.3
Total	235,312	230,192	- 2.2	100.0	100.0
Over $200	85,865	85,498	- 0.4	36.5	37.1
$50 to $200	57,910	57,339	- 1.0	24.6	24.9
Under $50	91,537	87,355	- 4.6	38.9	37.9
Total	235,312	230,192	- 2.2	100.0	100.0

Larceny Offenses by Type

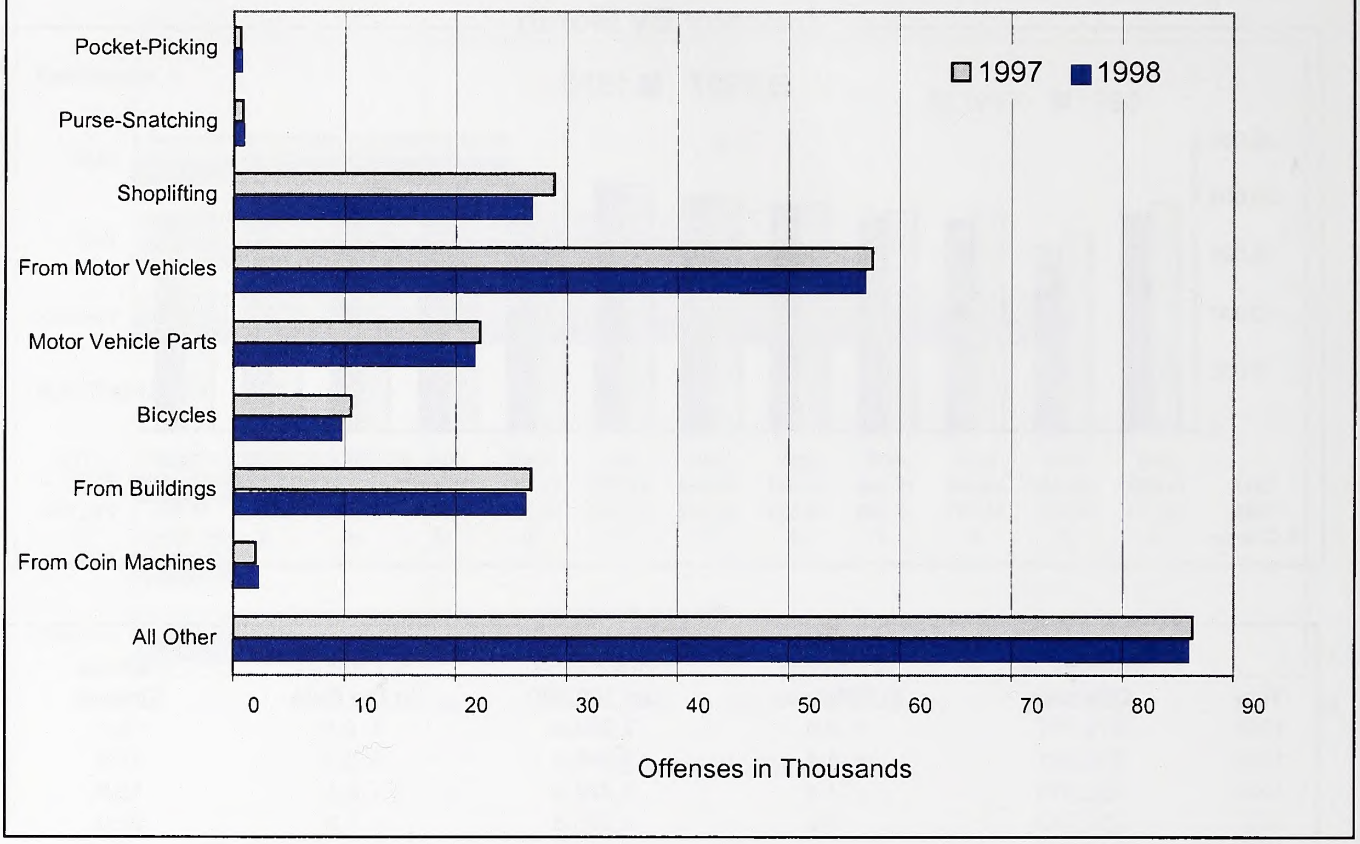

Larceny Loss Data

	Total Value Stolen		Average Loss Per Incident	
Classification	**1997**	**1998**	**1997**	**1998**
Pocket-Picking	$ 204,859	$ 196,230	$ 349	$ 342
Purse-Snatching	245,839	364,386	$ 313	$ 464
Shoplifting	4,444,096	4,767,573	$ 154	$ 178
From Motor Vehicles	31,883,815	35,547,233	$ 555	$ 626
MV Parts & Accessories	8,741,000	8,399,581	$ 395	$ 389
Bicycles	2,362,566	2,149,462	$ 224	$ 224
From Buildings	19,955,680	25,503,158	$ 747	$ 974
From Coin Machines	311,331	449,324	$ 157	$ 208
All Other	59,157,367	67,443,665	$ 686	$ 786
Total	$127,306,553	$144,820,612	$ 541	$ 629

Motor Vehicle Theft

Motor Vehicle Theft is defined as the theft or attempted theft of a motor vehicle. A motor vehicle is defined as a self-propelled vehicle that travels on land but not on rails. Motor boats, construction equipment, airplanes and farming equipment are excluded.

Motor Vehicle Theft By Month

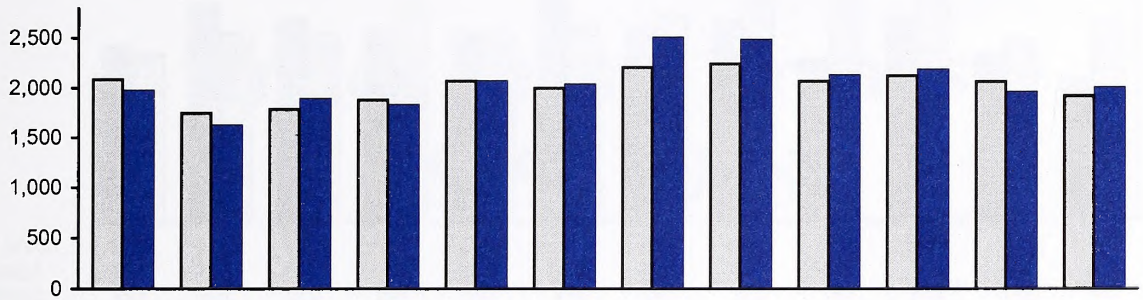

	JAN	FEB	MAR	APR	MAY	JUN	JUL	AUG	SEP	OCT	NOV	DEC	TOTAL
1997	2,086	1,747	1,786	1,878	2,071	1,998	2,208	2,244	2,070	2,124	2,065	1,924	24,201
1998	1,951	1,602	1,866	1,804	2,043	2,012	2,477	2,455	2,103	2,156	1,934	1,980	24,383
% Change	-6	-8	+4	-4	-1	+1	+12	+9	+2	+2	+2	-6	+1

Trend

Year	Number of Offenses	% Change in Offenses	Index Rate per 100,000	% Change in the Rate	Percent Cleared
1994	21,040	+ 7.0	309.4	+ 4.6	27.4
1995	22,126	+ 5.2	319.0	+ 3.1	26.2
1996	24,302	+ 9.8	343.8	+ 7.8	26.1
1997	24,201	- 0.4	335.9	- 2.3	24.4
1998	24,383	+ 0.8	333.7	- 0.7	25.1

1998 Features

Most Frequent Month - July

Least Frequent Month - February

Motor Vehicle Theft by Type

	Number of Offenses		Percent Change	Percent Distribution	
Type	1997	1998	1997/1998	1997	1998
Autos	17,284	17,373	+ 0.5	71.4	71.3
Trucks and Buses	3,580	3,642	+ 1.7	14.8	14.9
Other Vehicles	3,337	3,368	+ 0.9	13.8	13.8
Total	24,201	24,383	+ 0.8	100.0	100.0

Total Value Stolen		Total Value Recovered	
1997	1998	1997	1998
$176,132,036	$175,446,366	$108,706,696	$106,085,060

Arson

Arson is defined as any willful or malicious burning or attempt to burn, with or without intent to defraud, a house, public building, motor vehicle or aircraft, personal property of another, etc.

Arson By Month

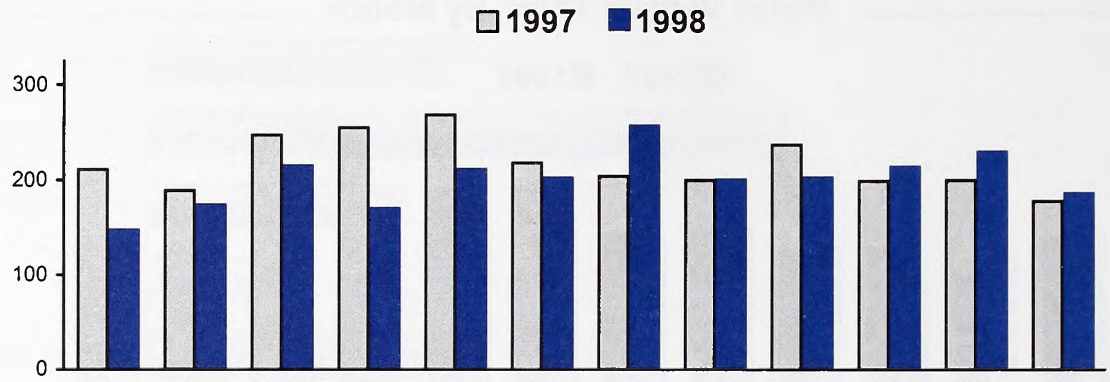

	JAN	FEB	MAR	APR	MAY	JUN	JUL	AUG	SEP	OCT	NOV	DEC	TOTAL
1997	211	189	247	255	268	218	204	200	237	199	200	178	2,606
1998	145	171	212	167	208	199	254	197	199	210	226	182	2,370
% Change	-31	-10	-14	-35	-22	-9	+25	-2	-16	-16	+6	+13	-9

Trend

Year	Number of Offenses	% Change in Offenses	Index Rate per 100,000	% Change in the Rate	Percent Cleared
1994	2,786	+15.7	41.0	+13.1	24.2
1995	2,586	- 7.2	37.3	- 9.0	23.9
1996	2,676	+ 3.5	37.9	+ 1.6	24.6
1997	2,606	- 2.6	36.2	- 4.5	24.4
1998	2,370	- 9.1	32.4	-10.5	25.4

1998 Features

Most Frequent Month - August
Least Frequent Month - February

Most Frequent Property Type - Motor Vehicle

Arson by Property Type and Value

	Number of Offenses		Percent Change	Percent Distribution		Total Value of Property Damaged	
Property Type	**1997**	**1998**	**1997/1998**	**1997**	**1998**	**1997**	**1998**
Single Occupancy Dwelling	230	201	-12.6	8.8	8.5	$ 3,052,047	$ 1,659,758
Other Dwelling	124	108	-12.9	4.8	4.6	1,370,173	689,731
Storage	49	40	-18.4	1.9	1.7	1,916,003	37,565,890
Industrial/Manufacturing	6	4	-33.3	0.2	0.2	252,125	63,300
Other Commercial	54	56	+ 3.7	2.1	2.4	797,825	742,565
Community/Public	109	81	-25.7	4.2	3.4	123,960	4,020,233
All Other Structure	56	76	+35.7	2.1	3.2	271,198	512,031
Total Structure	628	566	- 9.9	24.1	23.9	7,783,331	45,253,508
Motor Vehicle	288	196	-31.9	11.1	8.3	1,407,831	1,271,477
Other Mobile Property	23	19	-17.4	0.9	0.8	227,912	137,200
Total Mobile	311	215	-30.9	11.9	9.1	1,635,743	1,408,677
All Other	1,667	1,589	- 4.7	64.0	67.0	13,882,354	16,392,242
Total Arson	2,606	2,370	- 9.1	100.0	100.0	$23,301,428	$63,054,427

Chapter 4

Index Crime Trends 1989 - 1998

North Carolina
Index Crime Trends
1979 - 1988

Offense Classification	1979	1980	1981	1982	1983	1984	1985	1986	1987	1988
Index Crime[1]	241,051	267,526	264,029	268,160	248,404	243,377	249,965	266,415	290,850	310,152
Rate per 100,000	4,413.2	4,663.9	4,578.3	4,601.8	4,239.3	4,111.9	4,203.5	4,398.8	4,722.8	4,971.7
Violent Crime[2]	24,615	26,171	25,436	26,268	24,317	24,228	25,510	29,294	30,376	32,254
Rate per 100,000	450.7	456.2	441.1	450.8	415.0	409.3	429.0	483.7	493.2	517.0
Murder	590	608	531	538	480	459	504	510	514	511
Rate per 100,000	10.8	10.6	9.2	9.2	8.2	7.8	8.5	8.4	8.3	8.2
Rape	1,122	1,305	1,328	1,301	1,313	1,308	1,450	1,631	1,828	1,830
Rate per 100,000	20.5	22.8	23.0	22.3	22.4	22.1	24.4	26.9	29.7	29.3
Robbery	4,280	4,754	4,731	5,091	4,757	4,543	4,783	5,437	5,919	6,955
Rate per 100,000	78.4	82.9	82.0	87.4	81.2	76.8	80.4	89.8	96.1	111.5
Agg. Assault	18,623	19,504	18,846	19,338	17,767	17,918	18,773	21,716	22,115	22,958
Rate per 100,000	341.0	340.0	326.8	331.9	303.2	302.7	315.7	358.6	359.1	368.0
Property Crime[3]	216,436	241,355	238,593	241,892	224,087	219,149	224,455	237,121	260,474	277,898
Rate per 100,000	3,962.5	4,207.6	4,137.2	4,151.1	3,824.3	3,702.6	3,774.6	3,915.2	4,229.6	4,454.7
Burglary	71,595	82,053	78,038	77,293	70,623	68,106	69,872	75,406	85,004	89,061
Rate per 100,000	1,310.8	1,430.5	1,353.2	1,326.4	1,205.3	1,150.7	1,175.0	1,245.0	1,380.3	1,427.6
Larceny	132,485	146,824	148,962	153,686	143,557	140,269	142,948	148,861	161,431	172,824
Rate per 100,000	2,425.5	2,559.6	2,583.0	2,637.4	2,450.0	2,369.9	2,403.9	2,457.9	2,621.3	2,770.4
MV Theft	12,356	12,478	11,593	10,913	9,907	10,774	11,635	12,854	14,039	16,013
Rate per 100,000	226.2	217.5	201.0	187.3	169.1	182.0	195.7	212.2	228.0	256.7
Arson[1]	NA	1,957	1,995	1,847	1,656	1,902	1,970	2,044	2,137	2,142
Rate per 100,000	NA	34.1	34.6	31.7	28.3	32.1	33.1	33.7	34.7	34.3
Est. Population Coverage	5,462,084	5,736,142	5,766,987	5,827,237	5,859,505	5,918,830	5,946,534	6,056,485	6,158,409	6,238,298
Average Percent Coverage	98.8	98.3	97.9	97.8	97.2	97.3	94.9	95.7	96.7	97.3

[1]Index Crime includes the total number of murders, rapes, robberies, aggravated assaults, burglaries, larcenies and motor vehicle theft. While arson is considered an Index crime, the number of arsons is not included in the Crime Index tables.

[2]Violent crime includes the offenses of murder, rape, robbery and aggravated assault.

[3]Property crime includes the offenses of burglary, larceny and motor vehicle theft.

North Carolina
Index Crime Trends
1989 - 1998

Offense Classification	1989	1990	1991	1992	1993	1994	1995	1996	1997	1998
Index Crime[1]	341,363	353,646	389,448	389,657	384,957	390,545	399,959	399,376	403,053	396,604
Rate per 100,000	5,390.2	5,520.2	5,999.6	5,945.3	5,792.8	5,744.0	5,766.7	5,649.8	5,593.7	5,427.8
Violent Crime[2]	35,795	40,065	43,575	45,853	46,206	44,924	45,015	42,629	44,682	43,243
Rate per 100,000	565.2	625.4	671.3	699.6	695.3	660.7	649.0	603.1	620.1	591.8
Murder	615	691	773	710	793	759	673	624	619	608
Rate per 100,000	9.7	10.8	11.9	10.8	11.9	11.2	9.7	8.8	8.6	8.3
Rape	2,035	2,219	2,292	2,418	2,348	2,300	2,295	2,263	2,319	2,280
Rate per 100,000	32.1	34.6	35.3	36.9	35.3	33.8	33.1	32.0	32.2	31.2
Robbery	8,772	9,913	11,704	12,611	13,204	12,676	12,775	11,903	12,692	12,017
Rate per 100,000	138.5	154.7	180.3	192.4	198.7	186.4	184.2	168.4	176.1	164.5
Agg. Assault	24,373	27,242	28,806	30,114	29,861	29,189	29,272	27,839	29,052	28,338
Rate per 100,000	384.9	425.2	443.8	459.5	449.3	429.3	422.0	393.8	403.2	387.8
Property Crime[3]	305,568	313,581	345,873	343,804	338,751	345,621	354,944	356,747	358,371	353,361
Rate per 100,000	4,825.0	4,894.8	5,328.3	5,245.7	5,097.5	5,083.3	5,117.6	5,046.7	4,973.6	4,836.0
Burglary	98,197	98,554	112,053	111,067	103,260	102,384	100,797	97,132	98,858	98,786
Rate per 100,000	1,550.6	1,538.4	1,726.2	1,694.6	1,553.9	1,505.8	1,453.3	1,374.1	1,372.0	1,351.9
Larceny	188,794	196,687	213,946	213,477	215,822	222,197	232,021	235,313	235,312	230,192
Rate per 100,000	2,981.1	3,070.2	3,295.9	3,257.2	3,247.7	3,268.0	3,345.3	3,328.9	3,265.8	3,150.3
MV Theft	18,577	18,340	19,874	19,260	19,669	21,040	22,126	24,302	24,201	24,383
Rate per 100,000	293.3	286.3	306.2	293.9	296.0	309.4	319.0	343.8	335.9	333.7
Arson[1]	2,285	2,464	2,784	2,623	2,407	2,786	2,586	2,676	2,606	2,370
Rate per 100,000	36.1	38.5	42.9	40.0	36.2	41.0	37.3	37.9	36.2	32.4
Est. Population Coverage	6,333,021	6,406,402	6,491,249	6,554,048	6,645,394	6,799,165	6,935,705	7,068,859	7,205,439	7,306,947
Average Percent Coverage	98.8	98.1	97.8	97.7	97.5	97.8	98.5	98.3	98.7	98.7

[1]Index Crime includes the total number of murders, rapes, robberies, aggravated assaults, burglaries, larcenies and motor vehicle theft. While arson is considered an Index crime, the number of arsons is not included in the Crime Index tables.

[2]Violent crime includes the offenses of murder, rape, robbery and aggravated assault.

[3]Property crime includes the offenses of burglary, larceny and motor vehicle theft.

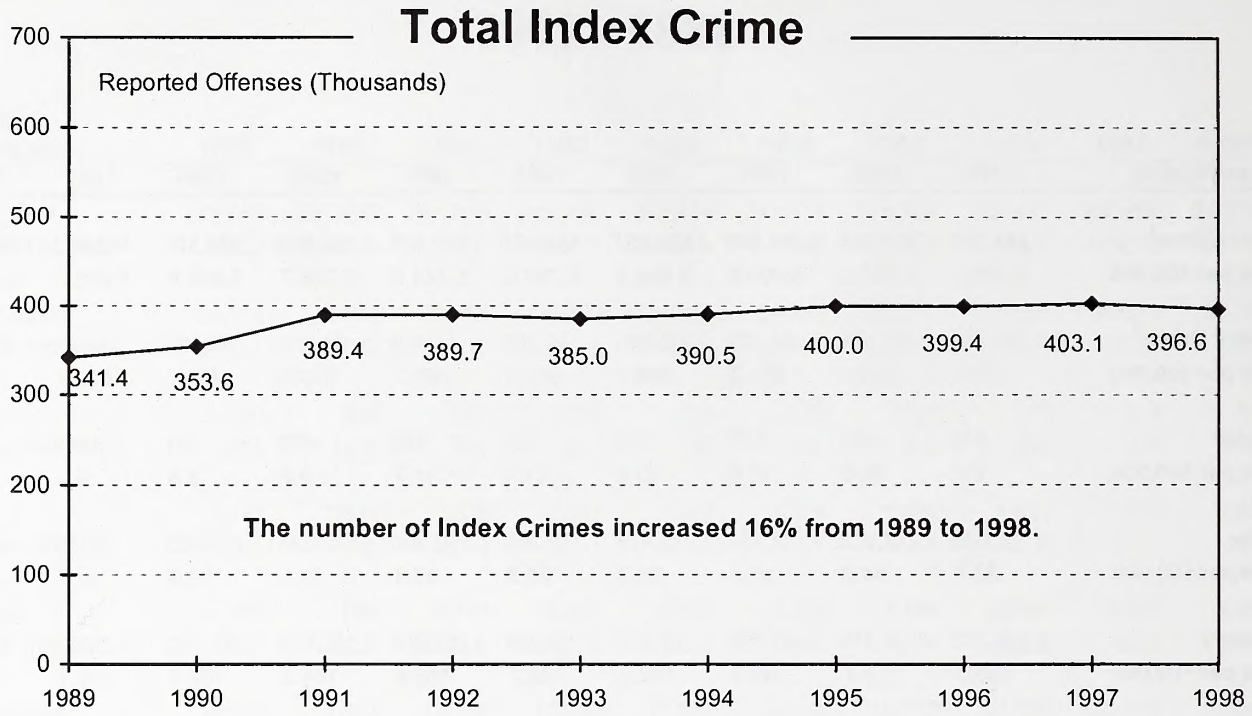
Total Index Crime
Reported Offenses (Thousands)
700
600
500
400
300
200
100
0
341.4
353.6
389.4
389.7
385.0
390.5
400.0
399.4
403.1
396.6
The number of Index Crimes increased 16% from 1989 to 1998.
1989
1990
1991
1992
1993
1994
1995
1996
1997
1998

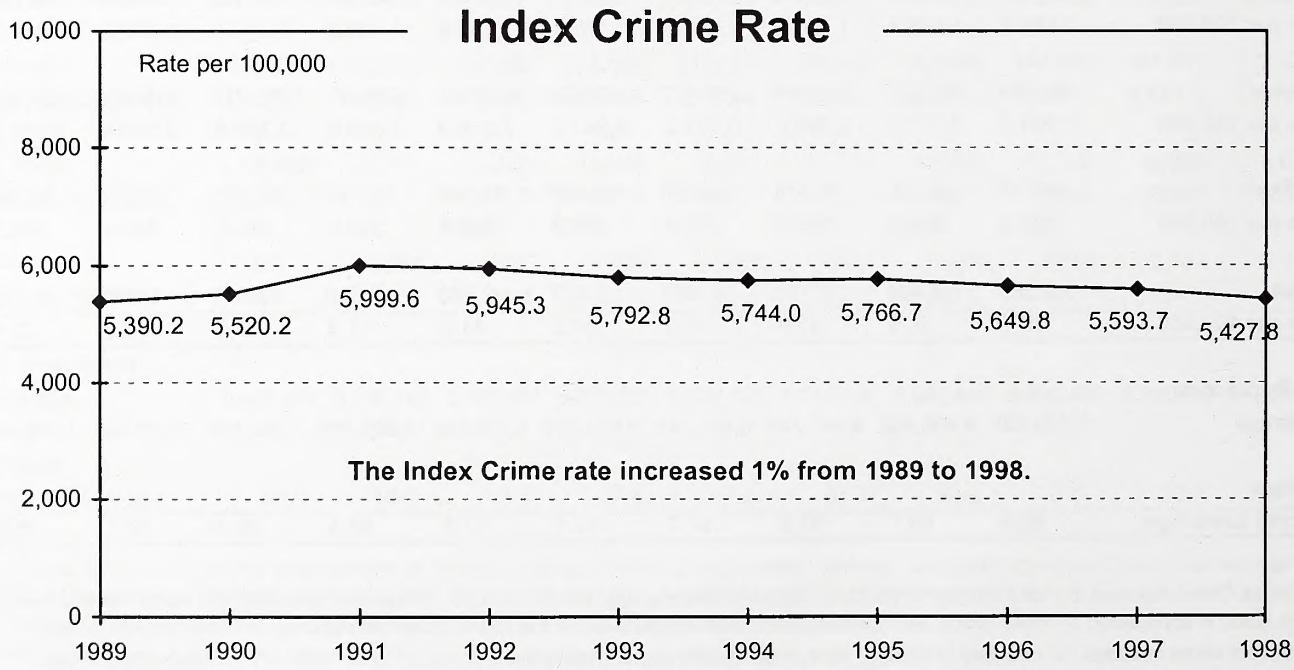
Index Crime Rate
Rate per 100,000
10,000
8,000
6,000
4,000
2,000
0
5,390.2
5,520.2
5,999.6
5,945.3
5,792.8
5,744.0
5,766.7
5,649.8
5,593.7
5,427.8
The Index Crime rate increased 1% from 1989 to 1998.
1989
1990
1991
1992
1993
1994
1995
1996
1997
1998

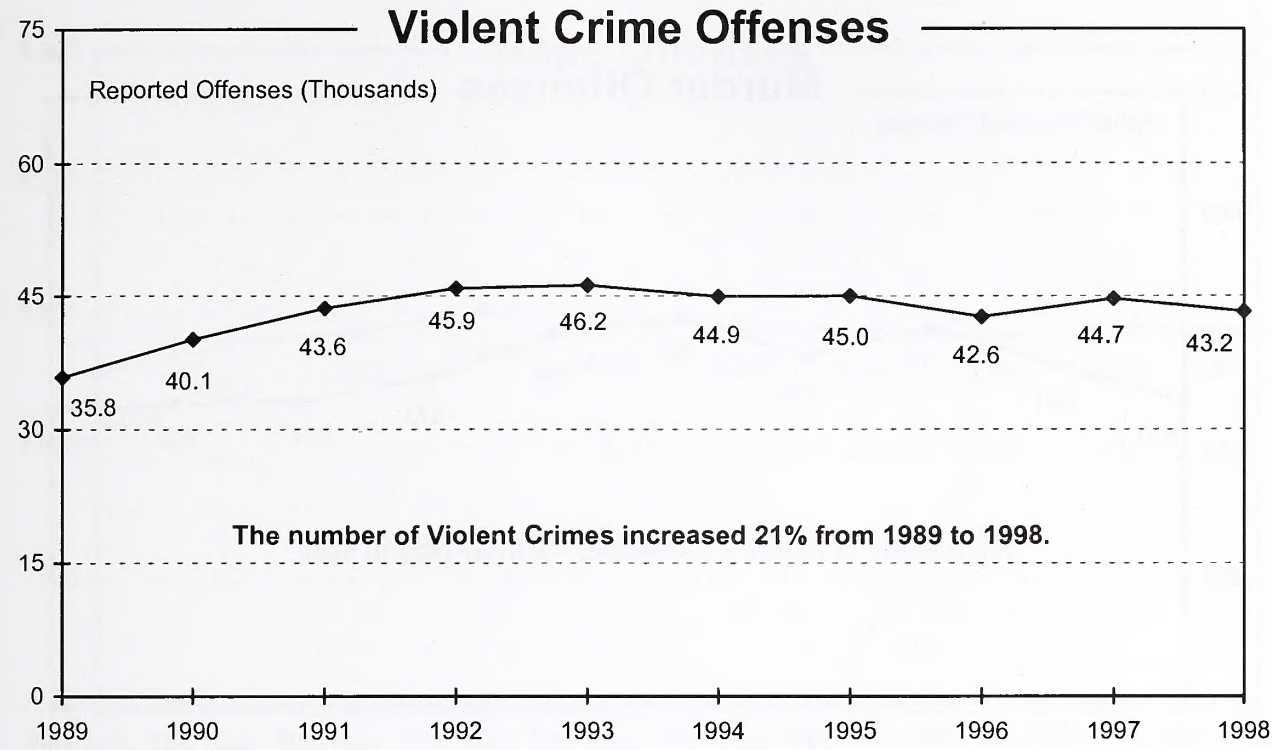
Violent Crime Offenses
Reported Offenses (Thousands)
75
60
45
30
15
0
35.8
40.1
43.6
45.9
46.2
44.9
45.0
42.6
44.7
43.2
The number of Violent Crimes increased 21% from 1989 to 1998.
1989
1990
1991
1992
1993
1994
1995
1996
1997
1998

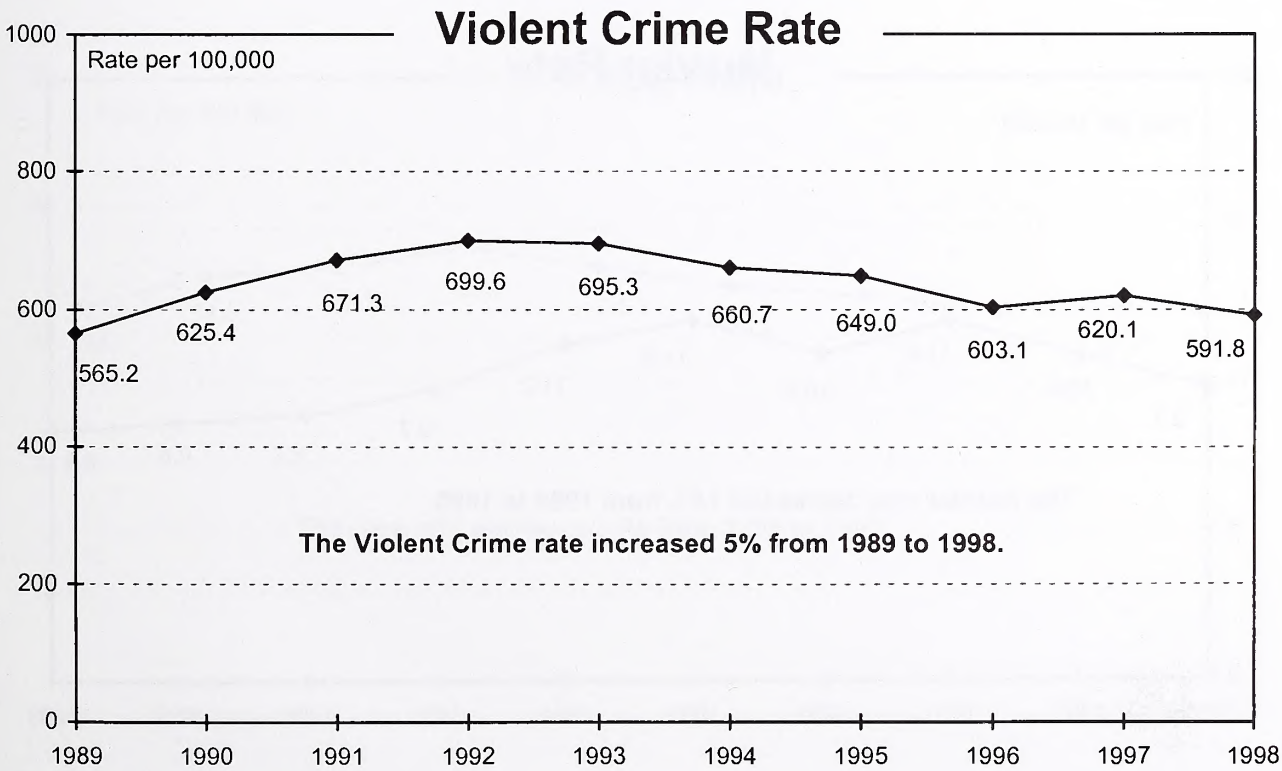
Violent Crime Rate
Rate per 100,000
1000
800
600
400
200
0
565.2
625.4
671.3
699.6
695.3
660.7
649.0
603.1
620.1
591.8
The Violent Crime rate increased 5% from 1989 to 1998.
1989
1990
1991
1992
1993
1994
1995
1996
1997
1998

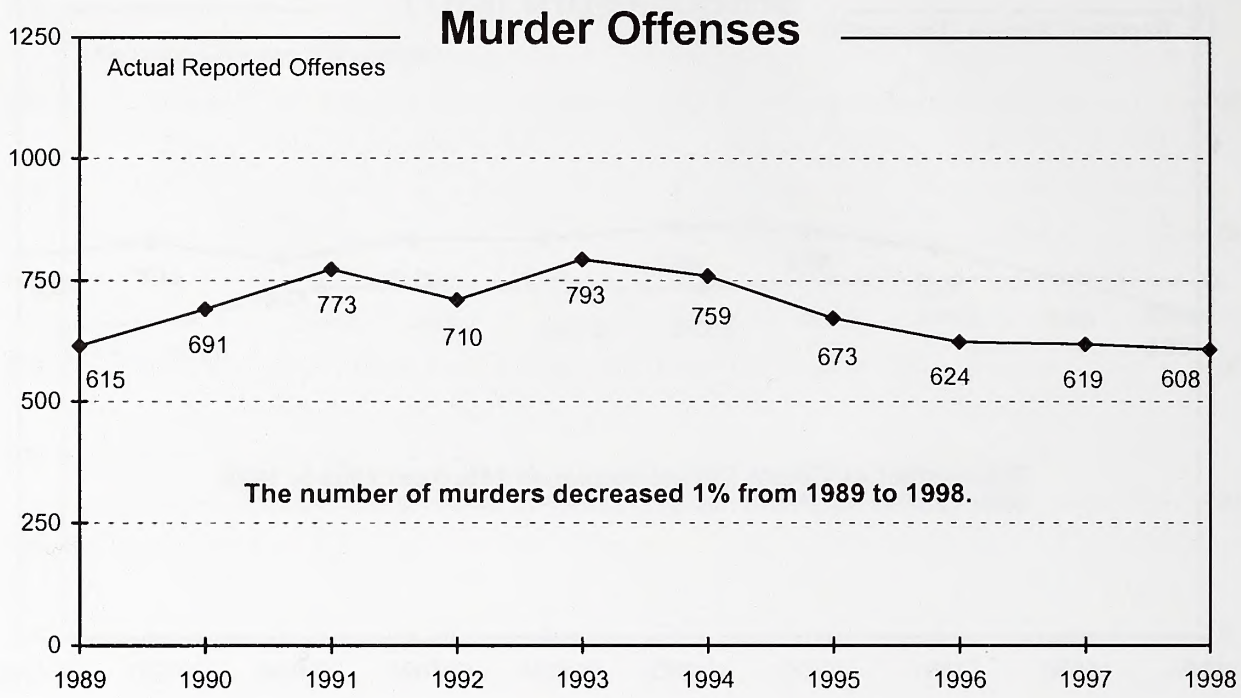
Murder Offenses
Actual Reported Offenses
1250
1000
750
500
250
0
615
691
773
710
793
759
673
624
619
608
The number of murders decreased 1% from 1989 to 1998.
1989
1990
1991
1992
1993
1994
1995
1996
1997
1998

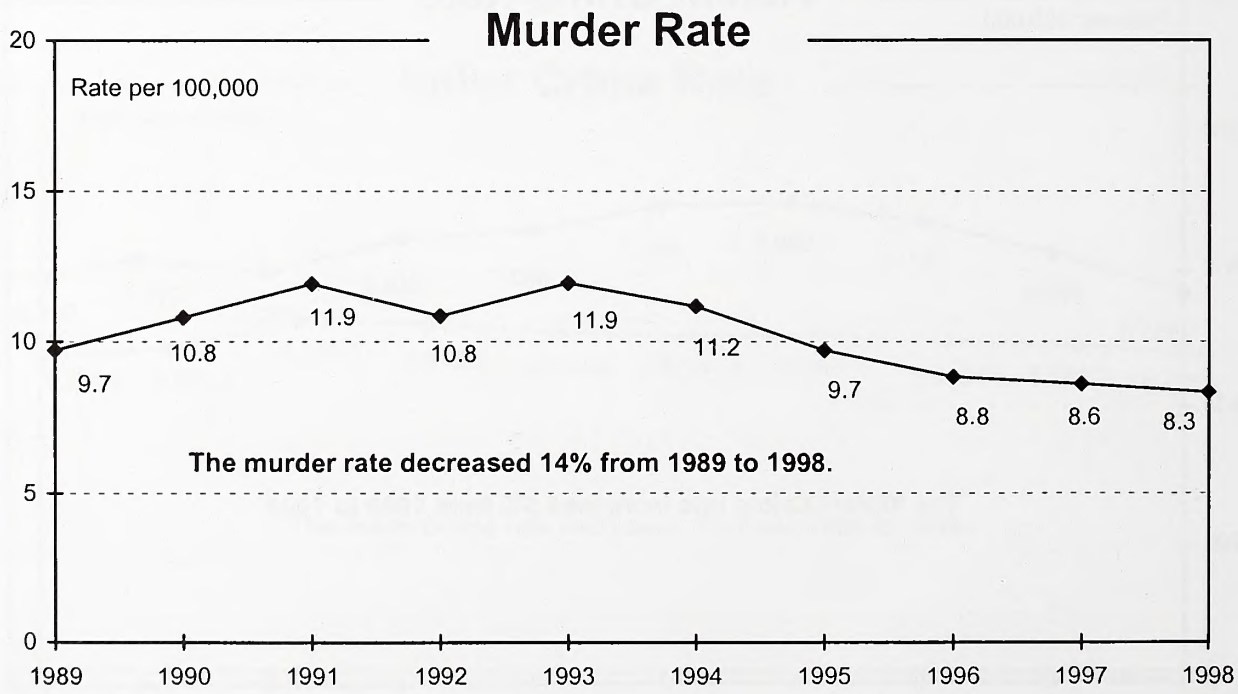
Murder Rate
Rate per 100,000
20
15
10
5
0
9.7
10.8
11.9
10.8
11.9
11.2
9.7
8.8
8.6
8.3
The murder rate decreased 14% from 1989 to 1998.
1989
1990
1991
1992
1993
1994
1995
1996
1997
1998

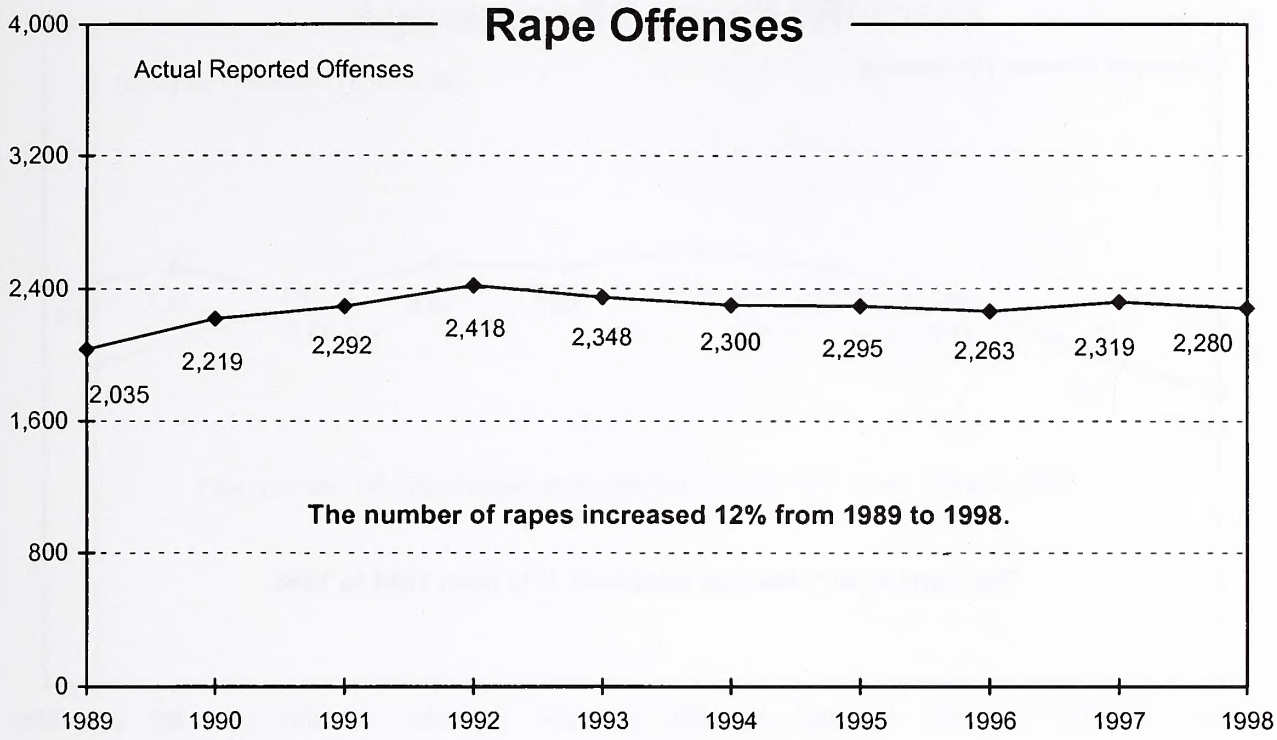
Rape Offenses
Actual Reported Offenses
4,000
3,200
2,400
1,600
800
0
2,035
2,219
2,292
2,418
2,348
2,300
2,295
2,263
2,319
2,280
The number of rapes increased 12% from 1989 to 1998.
1989
1990
1991
1992
1993
1994
1995
1996
1997
1998

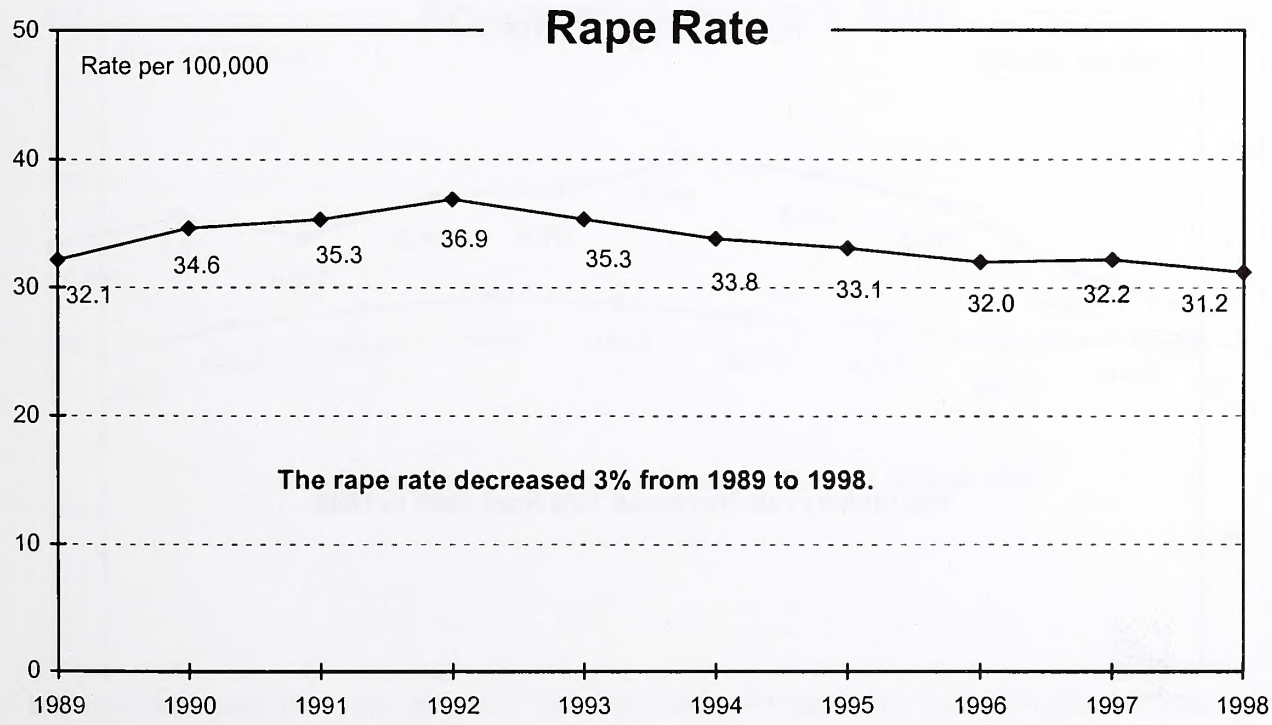
Rape Rate
Rate per 100,000
50
40
30
20
10
0
32.1
34.6
35.3
36.9
35.3
33.8
33.1
32.0
32.2
31.2
The rape rate decreased 3% from 1989 to 1998.
1989
1990
1991
1992
1993
1994
1995
1996
1997
1998

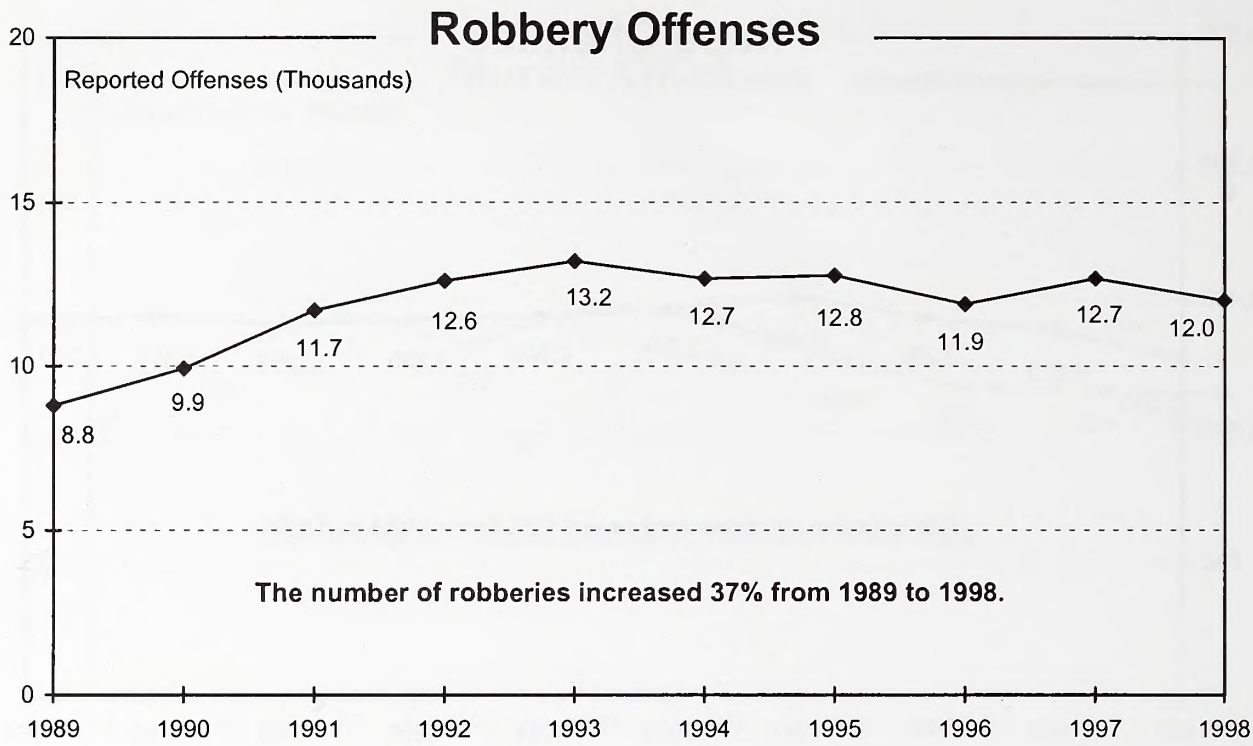
Robbery Offenses
Reported Offenses (Thousands)
20
15
10
5
0
8.8
9.9
11.7
12.6
13.2
12.7
12.8
11.9
12.7
12.0
The number of robberies increased 37% from 1989 to 1998.
1989
1990
1991
1992
1993
1994
1995
1996
1997
1998

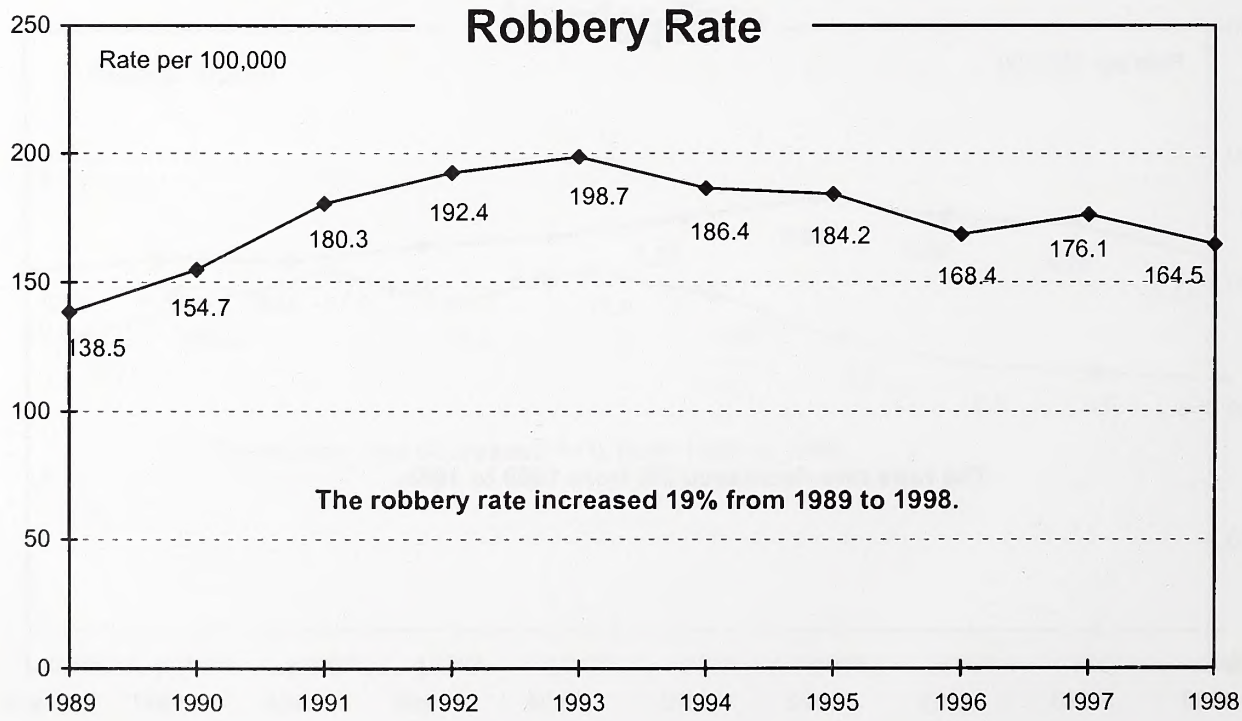
Robbery Rate
Rate per 100,000
250
200
150
100
50
0
138.5
154.7
180.3
192.4
198.7
186.4
184.2
168.4
176.1
164.5
The robbery rate increased 19% from 1989 to 1998.
1989
1990
1991
1992
1993
1994
1995
1996
1997
1998

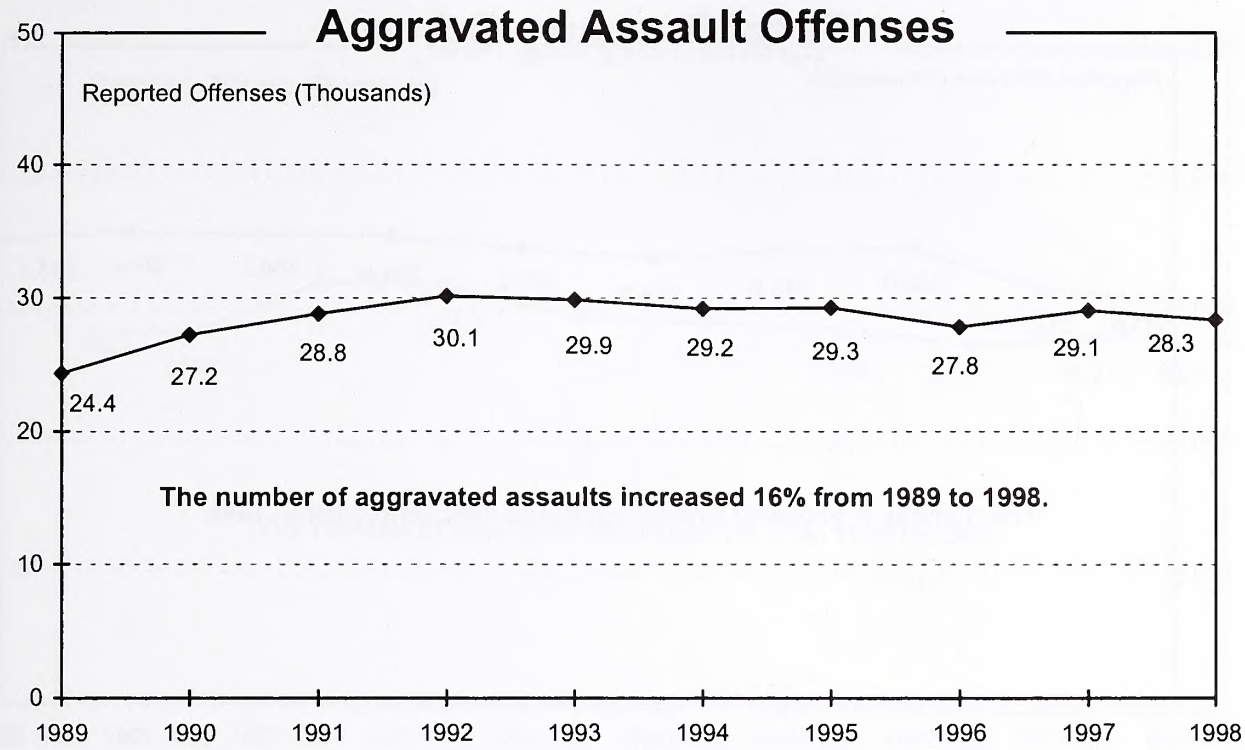
Aggravated Assault Offenses
Reported Offenses (Thousands)
50
40
30
20
10
0
24.4
27.2
28.8
30.1
29.9
29.2
29.3
27.8
29.1
28.3
The number of aggravated assaults increased 16% from 1989 to 1998.
1989
1990
1991
1992
1993
1994
1995
1996
1997
1998

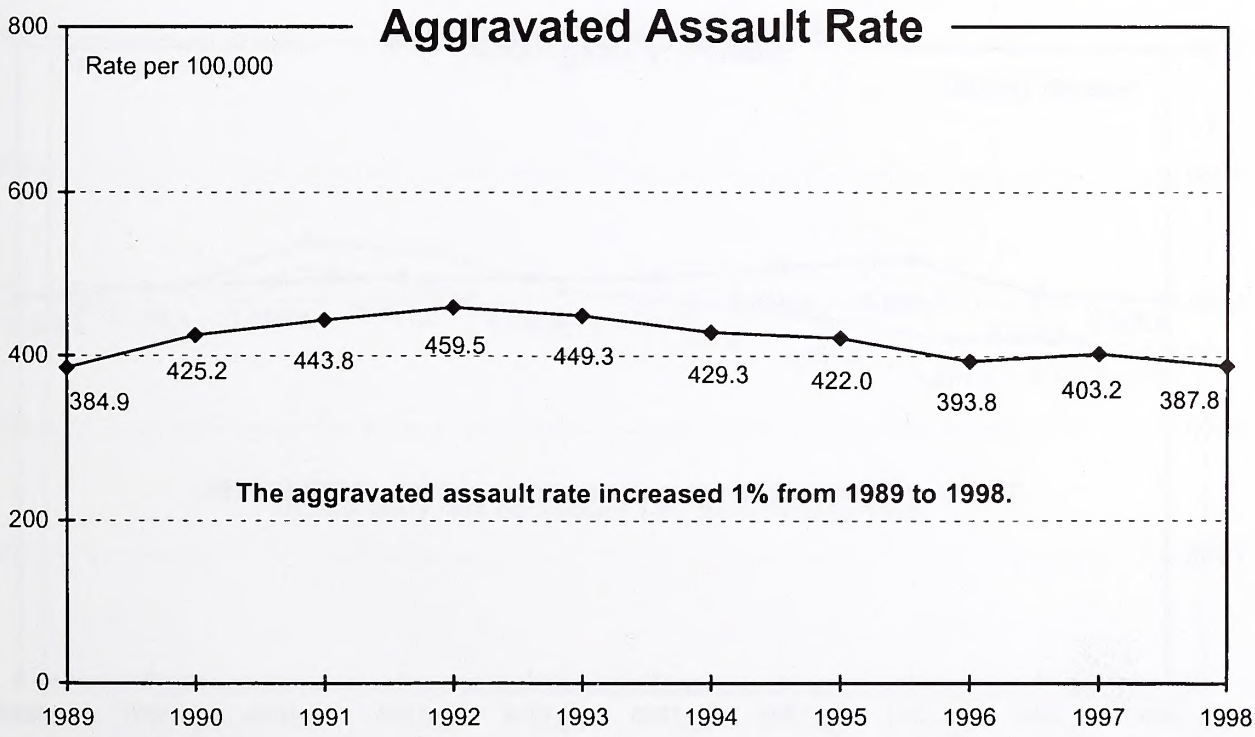
Aggravated Assault Rate
Rate per 100,000
800
600
400
200
0
384.9
425.2
443.8
459.5
449.3
429.3
422.0
393.8
403.2
387.8
The aggravated assault rate increased 1% from 1989 to 1998.
1989
1990
1991
1992
1993
1994
1995
1996
1997
1998

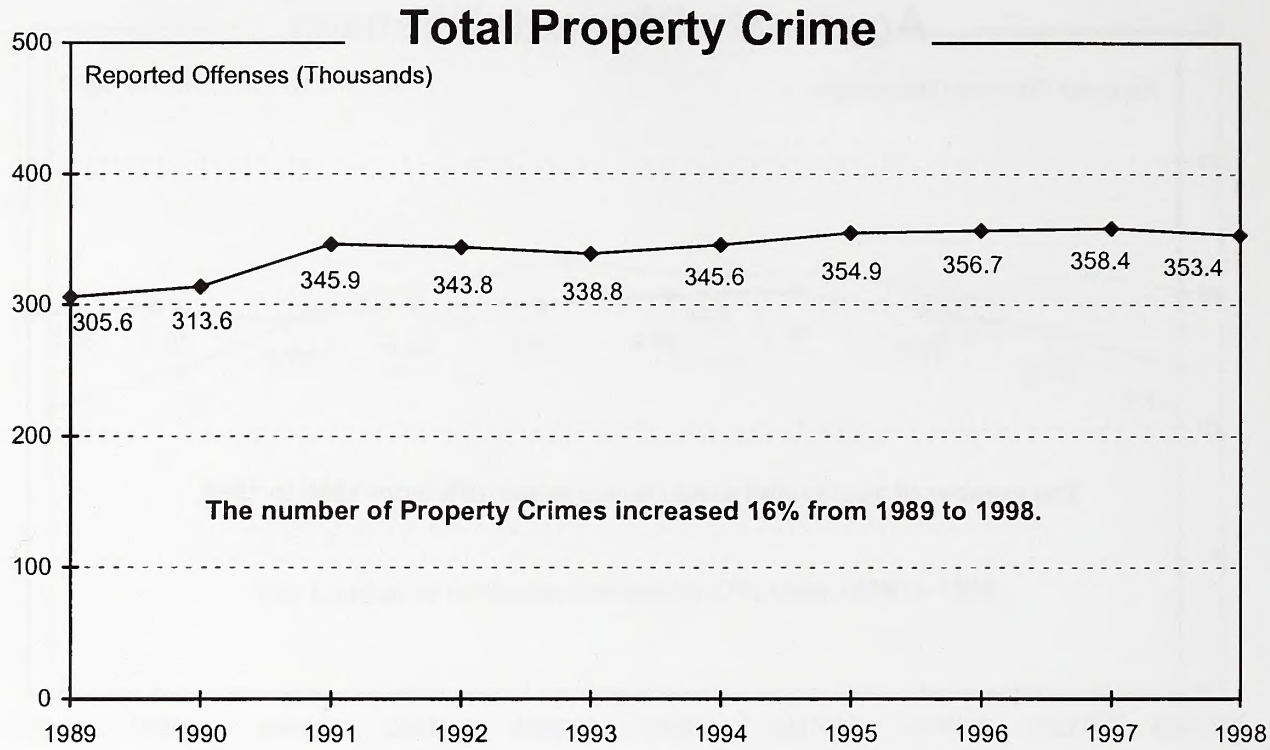
Total Property Crime
Reported Offenses (Thousands)
500
400
300
200
100
0
305.6
313.6
345.9
343.8
338.8
345.6
354.9
356.7
358.4
353.4
The number of Property Crimes increased 16% from 1989 to 1998.
1989
1990
1991
1992
1993
1994
1995
1996
1997
1998

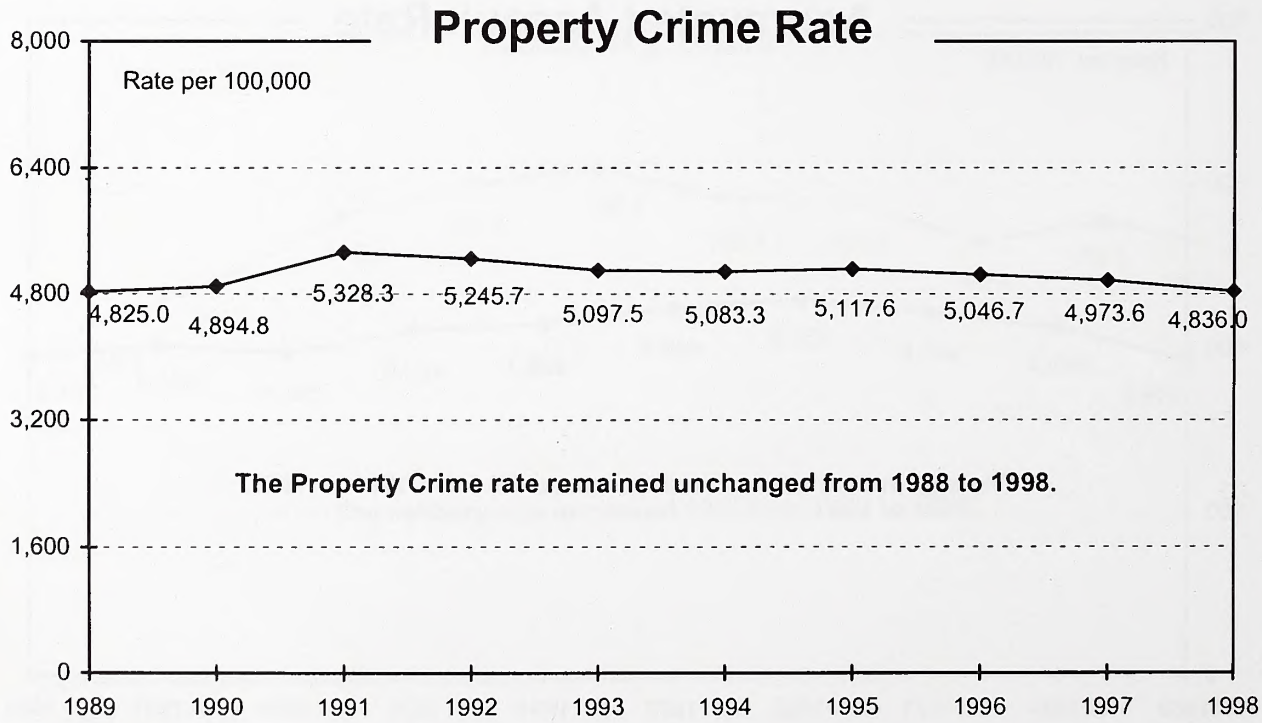
Property Crime Rate
Rate per 100,000
8,000
6,400
4,800
3,200
1,600
0
4,825.0
4,894.8
5,328.3
5,245.7
5,097.5
5,083.3
5,117.6
5,046.7
4,973.6
4,836.0
The Property Crime rate remained unchanged from 1988 to 1998.
1989
1990
1991
1992
1993
1994
1995
1996
1997
1998

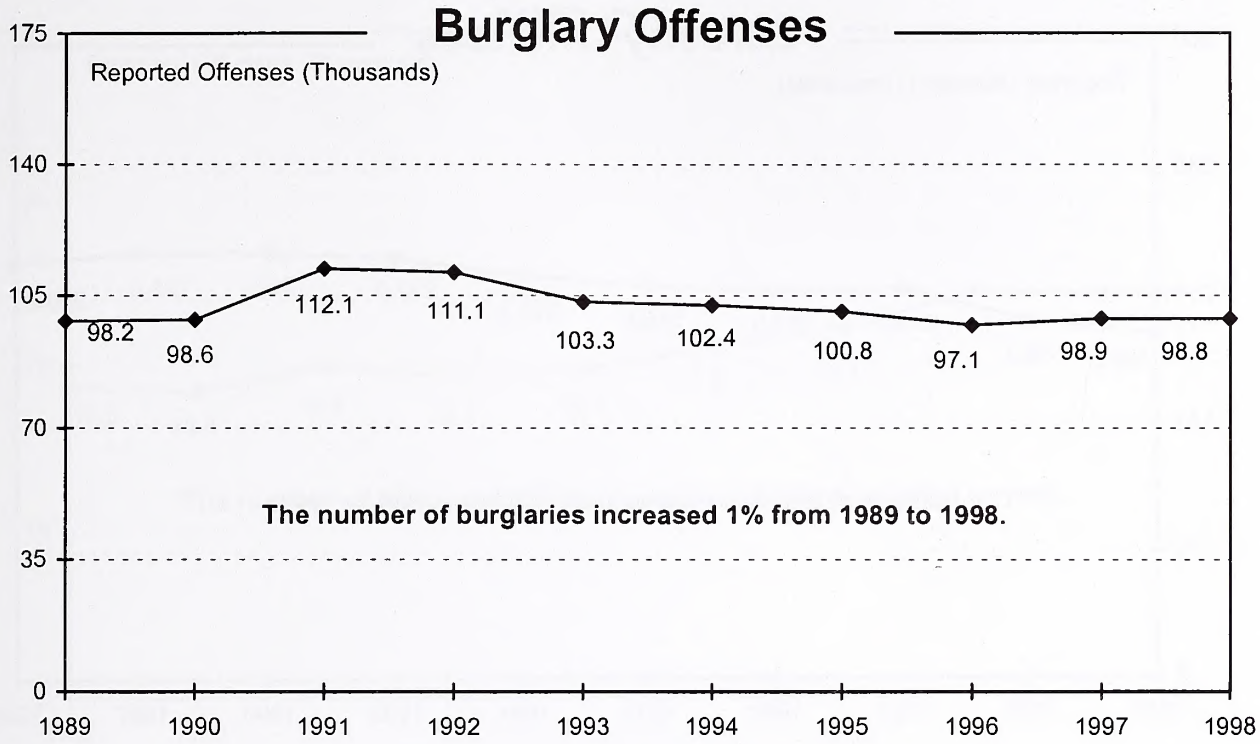
Burglary Offenses
Reported Offenses (Thousands)
175
140
105
70
35
0
98.2
98.6
112.1
111.1
103.3
102.4
100.8
97.1
98.9
98.8
The number of burglaries increased 1% from 1989 to 1998.
1989
1990
1991
1992
1993
1994
1995
1996
1997
1998

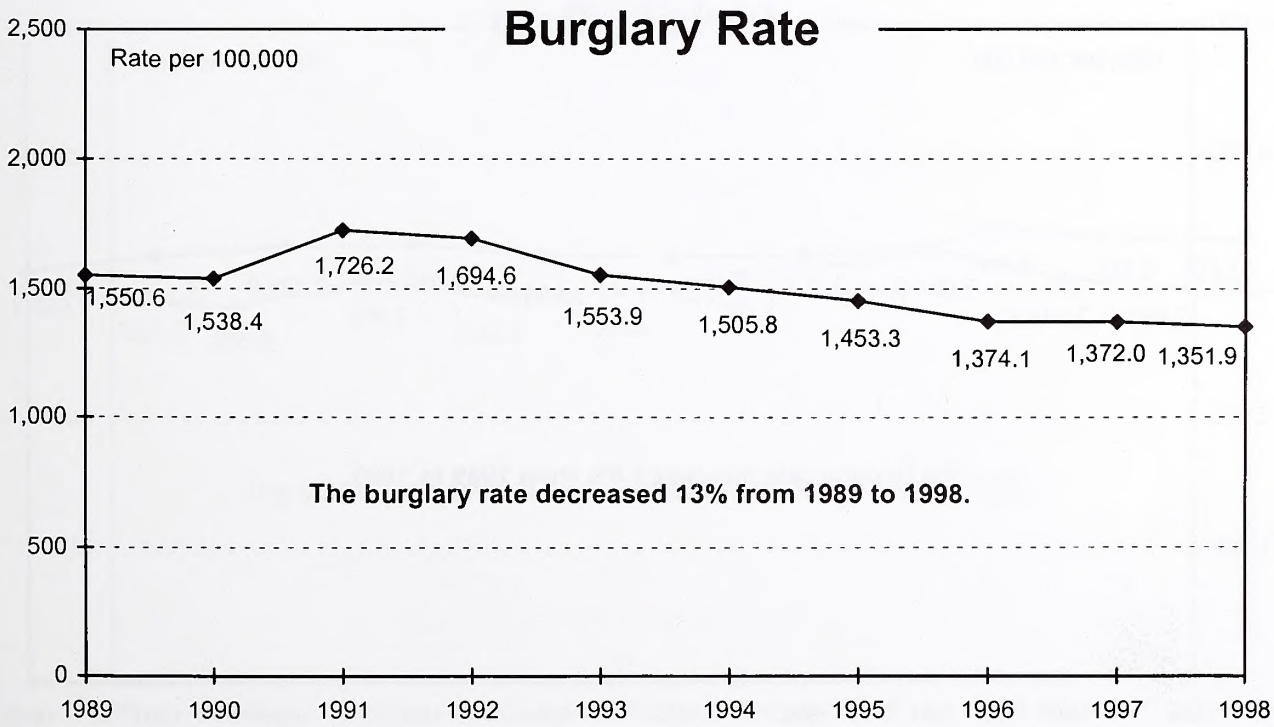
Burglary Rate
Rate per 100,000
2,500
2,000
1,500
1,000
500
0
1,550.6
1,538.4
1,726.2
1,694.6
1,553.9
1,505.8
1,453.3
1,374.1
1,372.0
1,351.9
The burglary rate decreased 13% from 1989 to 1998.
1989
1990
1991
1992
1993
1994
1995
1996
1997
1998

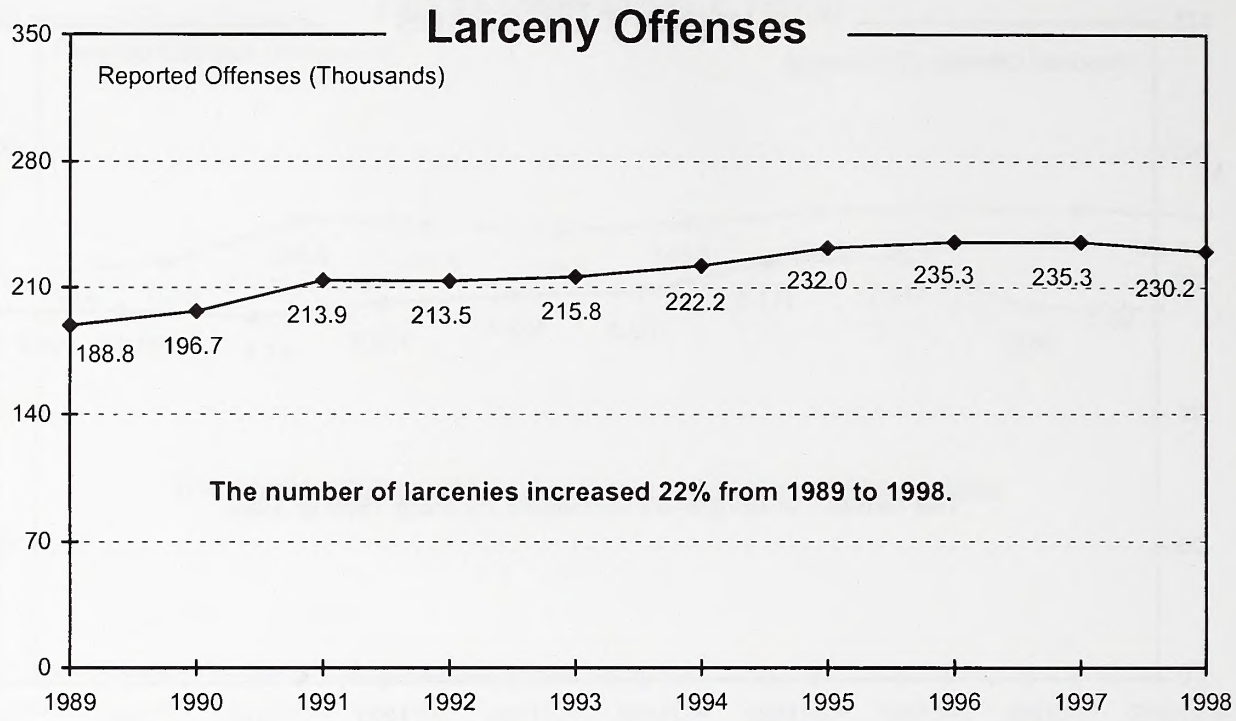
Larceny Offenses
Reported Offenses (Thousands)
350
280
210
140
70
0
188.8
196.7
213.9
213.5
215.8
222.2
232.0
235.3
235.3
230.2
The number of larcenies increased 22% from 1989 to 1998.
1989
1990
1991
1992
1993
1994
1995
1996
1997
1998

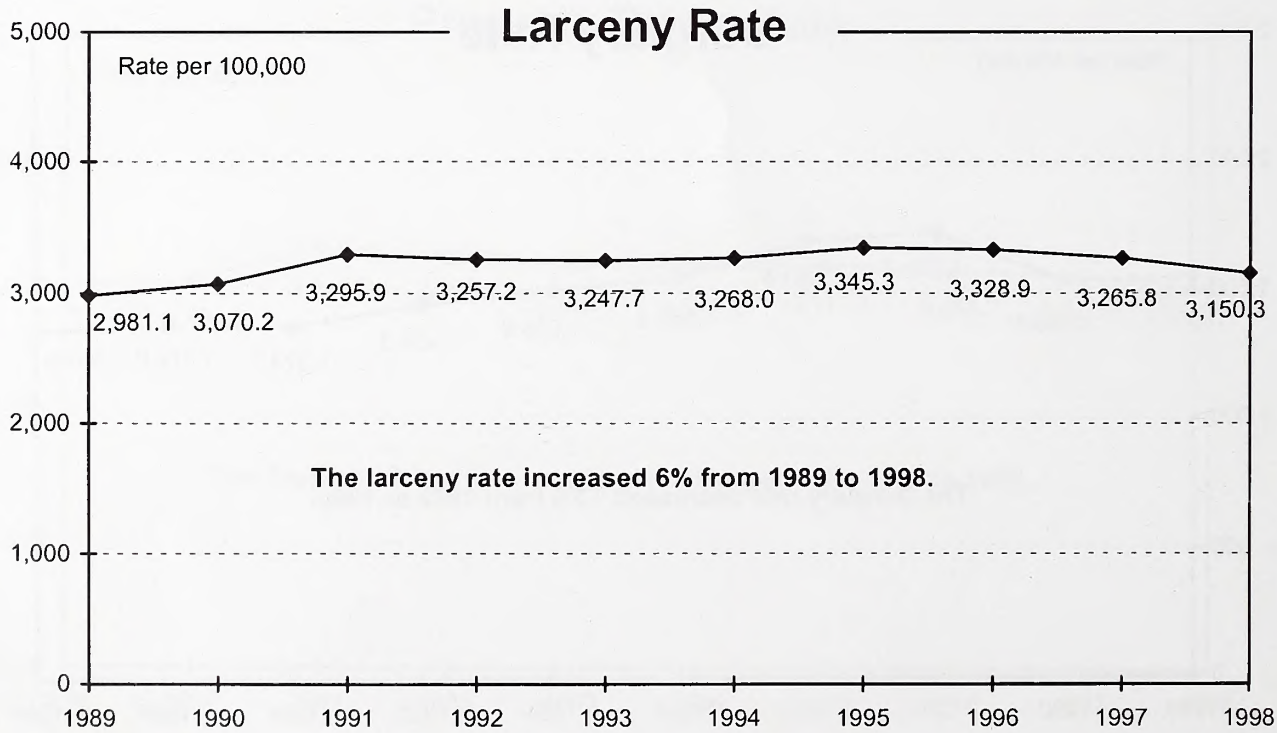
Larceny Rate
Rate per 100,000
5,000
4,000
3,000
2,000
1,000
0
2,981.1
3,070.2
3,295.9
3,257.2
3,247.7
3,268.0
3,345.3
3,328.9
3,265.8
3,150.3
The larceny rate increased 6% from 1989 to 1998.
1989
1990
1991
1992
1993
1994
1995
1996
1997
1998

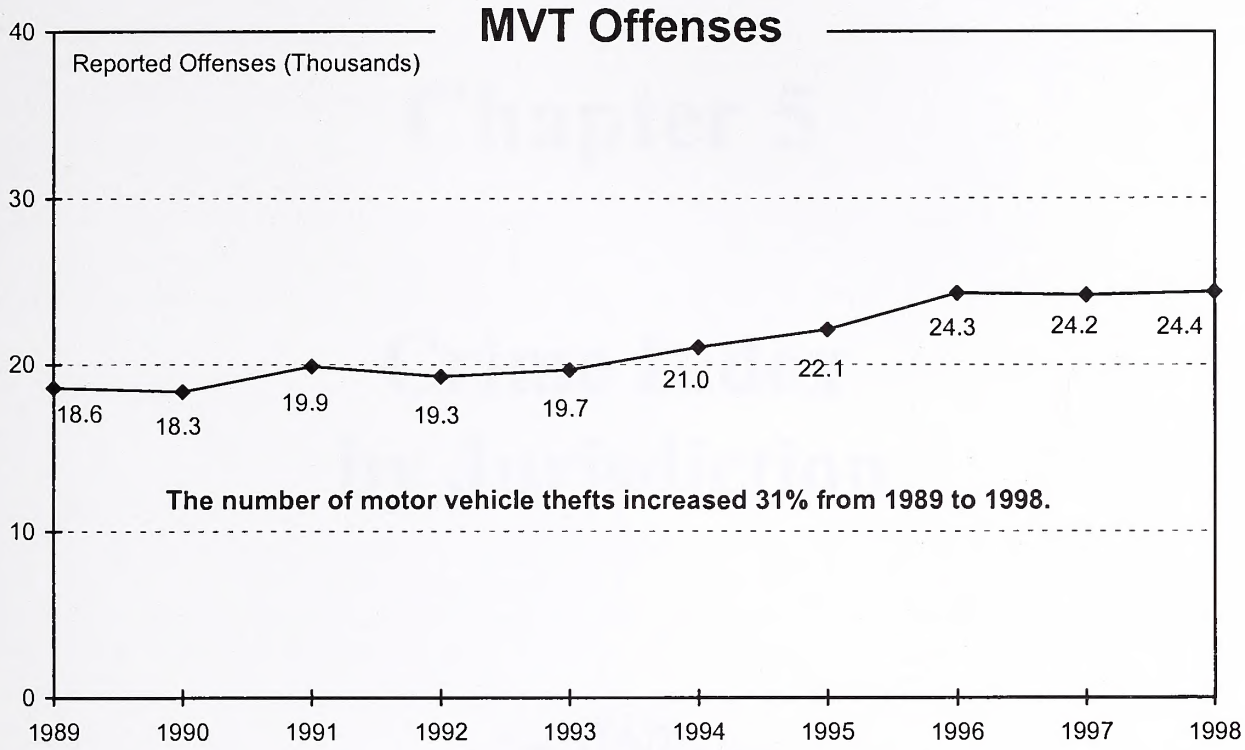
MVT Offenses
Reported Offenses (Thousands)
40
30
20
10
0
18.6
18.3
19.9
19.3
19.7
21.0
22.1
24.3
24.2
24.4
The number of motor vehicle thefts increased 31% from 1989 to 1998.
1989
1990
1991
1992
1993
1994
1995
1996
1997
1998

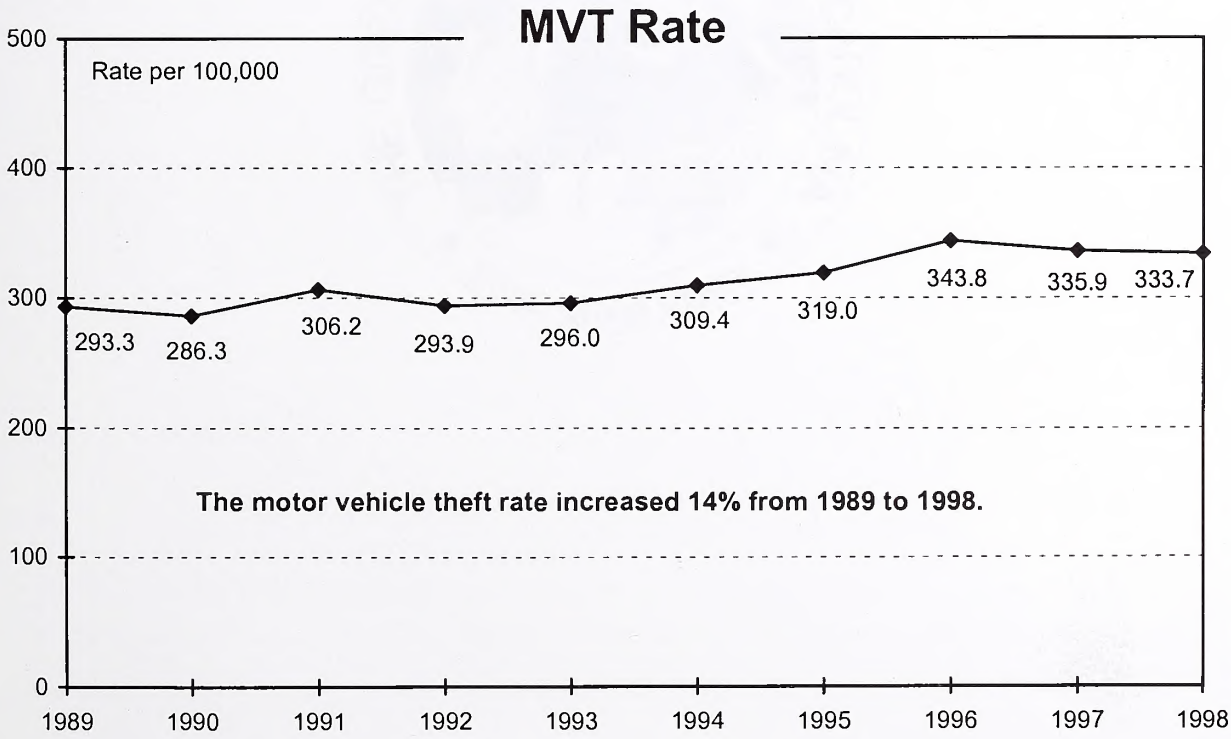
MVT Rate
Rate per 100,000
500
400
300
200
100
0
293.3
286.3
306.2
293.9
296.0
309.4
319.0
343.8
335.9
333.7
The motor vehicle theft rate increased 14% from 1989 to 1998.
1989
1990
1991
1992
1993
1994
1995
1996
1997
1998

Chapter 5

Crime Index by Jurisdiction

Introduction

The following tables contain statistical data contributed by N.C. law enforcement agencies for the years 1997 and 1998. Each county is listed alphabetically. Agencies within each county are listed in order of participation (Sheriff listed first). All data is final as of April 3, 1999. Please note that 1997 data has been updated since the last annual release reflecting the addition of reports received after the 1997 publication deadline.

Crime Rate

In the table entitled "Crime Rates Per 100,000 By County" the crime rates have been determined by dividing 100,000 by the estimated population and multiplying this factor by the total number of offenses reported in each instance. For example:

	Year		Number of Offenses		Agency Population
Agency A	1998		2,000		25,000
Computation:	100,000	÷	25,000 (population)	=	4.0
	4.0	x	2,000 (offenses)	=	8,000 Rate per 100,000

Therefore, the rate per 100,000 population for Agency A's total index would equal 8,000.

Crime Index

In the table entitled "Agency Profile" the **Crime Index Total** column reflects the addition of the seven Index offenses which appear under the **Violent** and **Property Crime** headings. The number of reported arsons has not been included as part of the **Crime Index**, nor as part of the **Crime Index Total**, nor as a factor in the crime rate calculations.

All county totals include those offenses reported by the State Highway Patrol. The total number of offenses reported statewide by the Wildlife Commission is listed separately at the end of the table.

Percent Changes

Space did not allow for the calculation of percent changes from year to year, but this change may be obtained by subtracting the number of offenses from Year 2 from the number of offenses from Year 1 and then dividing the difference by offenses from Year 1. Multiply that number by 100 to change to percent, which could be either a positive or negative number. For example:

	Year		Number of Offenses		
Agency A	Year 1		1,500		
	Year 2		2,000		
Computation:	2,000 (yr 2)	-	1,500 (yr 1)	=	500
	500	÷	1,500 (yr 1)	=	.333 (x 100) = 33.3%

Since the number of reported offenses increased in Year 2, the percent change would be and increase of 33%.

Arson

Many N.C. law enforcement agencies do not routinely investigate the offense of arson unless this crime has been committed in conjunction with the occurrence of some other offense (such as murder, burglary, etc.). Arson investigation remains predominantly within the domain of fire services in North Carolina, and therefore many of these offenses occur and go unreported to local law enforcement.

Since the N.C. UCR Program does not collect statistics directly from the fire service community, the extent of arson as a crime problem in this state may be severely underestimated based upon the statistics contained in this publication. The number of arsons reported as stated in these tables are only those of which N.C. law enforcement have been made aware.

Months (Mos.) On File

The **Months on File** column indicates the number of months reported for each year on file at DCI. See Chapter 1 for a listing of incomplete reporting and contributing agencies and population coverage.

Demographic Data

The 1997 and 1998 population estimates have been provided by the Office of State Planning under the Governor's Office and are based on the 1990 Census figures. The population of non-jurisdictional areas such as military installations have been subtracted from these estimates when necessary. The fact that these estimates do not take into account the seasonal population fluctuations of resort and campus localities, analysis of crime rates in these particular areas should be viewed with caution.

Community Types

The crime statistics reported by an individual agency indicate what is happening in one particular area. To make valid comparisons among a number of jurisdictions, communities need to be grouped together. It may be important to know how a city compares with cities of similar size, or how patterns of crime differ in various types of communities. For these reasons DCI has assigned a character designation to each jurisdiction according to those factors which go into defining an area as either urban or rural. A somewhat simplified concept of the Metropolitan Statistical Area (MSA) has been used for these differentiations.

Each MSA includes a core city of at least 50,000 people or an urbanized area of at least 50,000. The county containing the core city and other contiguous counties having strong economic and social ties to the central city and county are also included. Counties in a MSA are designated "suburban" for UCR purposes. A MSA may cross states lines as in the Norfolk-Virginia Beach-Newport News MSA of which Currituck County is a part. See the North Carolina MSA map on page 71.

The following is an outline of the community types:

Core City: Any city with a population of 50,000 or more that is within a MSA.
Suburban City: Any city that is within a MSA exclusive or the core cities.
Suburban County: Any county that is within a MSA.

Rural Center: Any city with a population of 10,000 or more that is not within a MSA.
Rural City: Any city under 10,000 population and not within MSA.
Rural County: Any county that is not within a MSA.

Obviously, these categories could be broken down further into even more specific community types employing a wide range of other data such as population density, projected growth, etc., but the designations outlined above will satisfactorily serve the purposes for which the statistical data have been intended.

Employee Data

The Police Employee data provided lists the number of those full-time sworn and civilian people employed at each agency as of October 31 of the year indicated. The number of part-time employees is not listed but is available upon request.

Special Characters

Variations in agency reporting have caused for special characters to be used in place of statistical data in some instances. The following legend translates these characters.

Cover - Indicates this area was covered by another agency for crime reporting purposes for all or most of the reporting year.

DNP - Did not participate in the UCR Program for whatever year indicated.

NA - Not Applicable. This character was generally used whenever a reasonable crime rate could not be calculated.

(Pop.) - The population for this jurisdiction was not included in the county or state totals because of non-UCR participation.

Note: All UCR data provided is actual. Estimates for 100% population coverage have not been used.

N.C. Metropolitan Statistical Areas

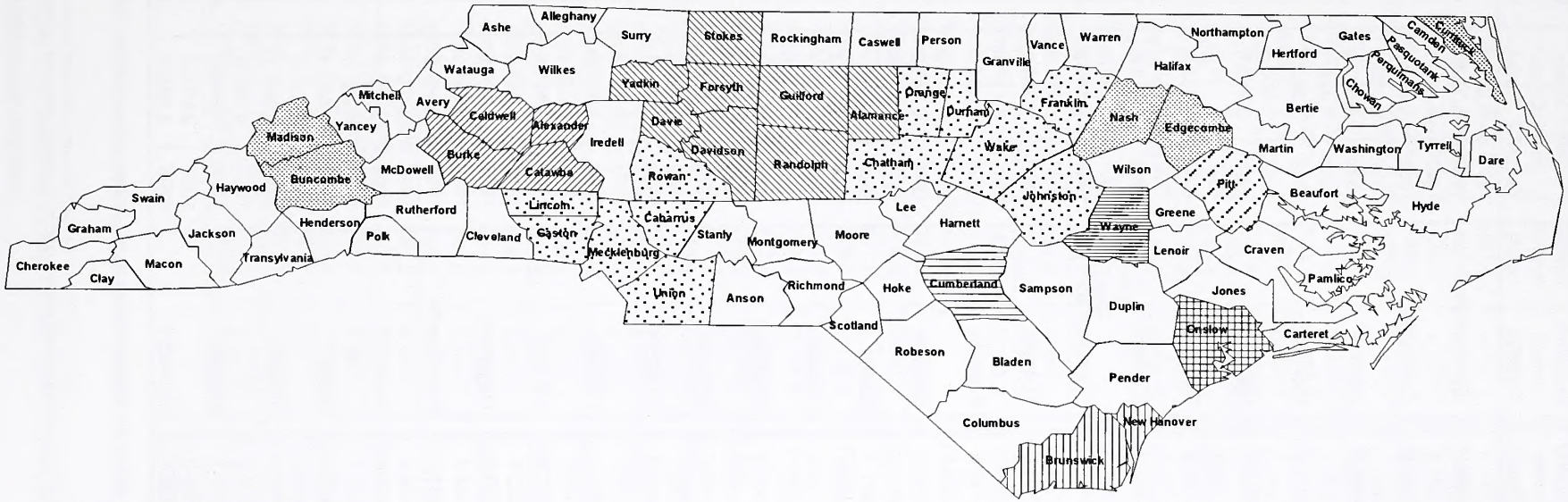

MSA's by City and County:

1. Asheville (Buncombe and Madison Counties)
2. Charlotte-Gastonia-Rock Hill (Cabarrus, Gaston, Lincoln, Mecklenburg, Rowan and Union Counties)
3. Fayetteville (Cumberland County)
4. Goldsboro (Wayne County)
5. Greensboro-Winston Salem-High Point (Alamance, Davidson, Davie, Forsyth, Guilford, Randolph, Stokes and Yadkin Counties)
6. Greenville (Pitt County)
7. Hickory-Morganton (Alexander, Burke, Caldwell and Catawba Counties)
8. Jacksonville (Onslow County)
9. Norfolk-Virginia Beach-Newport News (N.C. Part-Currituck County)
10. Raleigh-Durham-Chapel Hill (Chatham, Durham, Franklin, Johnston, Orange and Wake Counties)
11. Rocky Mount (Edgecombe and Nash Counties)
12. Wilmington (Brunswick and New Hanover Counties)

Crime Rates Per 100,000 By County

County	Year	Index Crime Rate[1]	Violent Crime Rate	Property Crime Rate	County	Year	Index Crime Rate[1]	Violent Crime Rate	Property Crime Rate
	1997	4,516.6	489.2	4,027.3		1997	6,869.0	673.1	6,195.9
Alamance	**1998**	**4,802.0**	**503.1**	**4,298.9**	Cumberland	**1998**	**6,303.1**	**590.5**	**5,712.6**
	1997	2,115.4	127.5	1,987.9		1997	4,055.7	427.5	3,628.1
Alexander	**1998**	**2,242.7**	**131.9**	**2,110.8**	Currituck	**1998**	**3,982.8**	**404.3**	**3,578.5**
	1997	1,040.5	114.4	926.1		1997	6,789.2	214.7	6,574.4
Alleghany	**1998**	**1,074.1**	**134.2**	**939.8**	Dare	**1998**	**6,501.4**	**255.5**	**6,245.8**
	1997	4,447.3	519.2	3,928.1		1997	3,415.2	267.8	3,147.3
Anson	**1998**	**4,479.3**	**535.7**	**3,943.6**	Davidson	**1998**	**3,242.9**	**264.5**	**2,978.4**
	1997	1,716.1	127.7	1,588.3		1997	3,007.5	235.3	2,772.1
Ashe	**1998**	**1,542.6**	**118.6**	**1,423.9**	Davie	**1998**	**3,266.8**	**221.2**	**3,045.6**
	1997	1,825.9	79.1	1,746.8		1997	4,196.2	594.5	3,601.6
Avery	**1998**	**2,077.3**	**90.8**	**1,986.5**	Duplin	**1998**	**3,912.9**	**455.6**	**3,457.2**
	1997	4,363.6	387.7	3,975.9		1997	10,507.7	1209.8	9,297.8
Beaufort	**1998**	**4,182.0**	**384.7**	**3,797.2**	Durham	**1998**	**9,571.8**	**1014.1**	**8,557.6**
	1997	2,707.9	423.7	2,284.2		1997	5,712.8	697.4	5,015.4
Bertie	**1998**	**2,987.0**	**581.9**	**2,405.1**	Edgecombe [3]	**1998**	**5,380.0**	**817.0**	**4,563.0**
	1997	5,001.6	837.4	4,164.1		1997	8,182.9	868.8	7,314.1
Bladen	**1998**	**4,644.3**	**899.7**	**3,744.5**	Forsyth	**1998**	**7,304.3**	**783.1**	**6,521.2**
	1997	3,882.8	287.1	3,595.7		1997	3,137.7	290.1	2,847.5
Brunswick	**1998**	**4,116.7**	**372.8**	**3,743.8**	Franklin	**1998**	**3,263.0**	**317.3**	**2,945.7**
	1997	4,316.9	456.9	3,860.0		1997	6,117.5	805.5	5,311.9
Buncombe	**1998**	**4,183.3**	**487.1**	**3,696.2**	Gaston	**1998**	**6,445.2**	**797.2**	**5,648.0**
	1997	3,278.6	374.2	2,904.4		1997	1,317.9	121.6	1,196.2
Burke	**1998**	**3,364.9**	**367.7**	**2,997.1**	Gates	**1998**	**1,391.9**	**171.4**	**1,220.5**
	1997	3,692.4	266.8	3,425.6		1997	1,225.3	42.2	1,183.1
Cabarrus	**1998**	**3,369.8**	**253.5**	**3,116.3**	Graham[4]	**1998**	**849.1**	**28.3**	**820.8**
	1997	3,374.1	313.0	3,061.1		1997	4,789.9	541.4	4,248.4
Caldwell	**1998**	**3,349.3**	**308.4**	**3,040.9**	Granville	**1998**	**4,784.8**	**476.6**	**4,308.2**
	1997	2,245.7	110.7	2,135.0		1997	3,236.3	192.0	3,044.2
Camden	**1998**	**1,562.0**	**143.4**	**1,418.5**	Greene	**1998**	**3,217.9**	**226.6**	**2,991.3**
	1997	4,297.1	255.4	4,041.7		1997	7,448.2	855.2	6,592.9
Carteret	**1998**	**3,816.6**	**230.2**	**3,586.3**	Guilford	**1998**	**7,377.1**	**796.1**	**6,581.0**
	1997	2,689.8	489.4	2,200.3		1997	5,631.3	479.4	5,151.8
Caswell	**1998**	**2,243.9**	**276.5**	**1,967.4**	Halifax	**1998**	**5,906.0**	**528.2**	**5,377.7**
	1997	4,818.2	381.9	4,436.3		1997	6,072.4	681.8	5,390.6
Catawba	**1998**	**5,419.9**	**362.8**	**5,057.0**	Harnett	**1998**	**5,541.3**	**626.8**	**4,914.5**
	1997	3,452.2	216.3	3,235.9		1997	2,883.1	262.6	2,620.5
Chatham	**1998**	**3,392.6**	**334.6**	**3,058.0**	Haywood	**1998**	**2,426.5**	**243.8**	**2,182.6**
	1997	3,176.0	442.6	2,733.4		1997	3,434.9	252.7	3,182.2
Cherokee [2]	**1998**	**2,026.0**	**130.2**	**1,895.7**	Henderson	**1998**	**2,949.0**	**224.9**	**2,724.1**
	1997	4,253.8	317.9	3,935.8		1997	5,105.7	449.0	4,656.7
Chowan	**1998**	**3,628.9**	**429.0**	**3,199.9**	Hertford	**1998**	**5,090.4**	**502.9**	**4,587.5**
	1997	1,658.1	102.0	1,556.1		1997	5,187.6	586.2	4,601.3
Clay	**1998**	**1,475.3**	**123.9**	**1,351.3**	Hoke	**1998**	**4,833.4**	**394.7**	**4,438.7**
	1997	5,506.4	625.5	4,880.9		1997	2,619.9	134.8	2,485.0
Cleveland	**1998**	**5,375.4**	**598.6**	**4,776.8**	Hyde	**1998**	**2,556.8**	**170.4**	**2,386.3**
	1997	5,604.4	590.1	5,014.2		1997	4,733.0	564.8	4,168.2
Columbus	**1998**	**6,233.8**	**614.1**	**5,619.7**	Iredell	**1998**	**4,605.5**	**649.8**	**3,955.7**
	1997	4,916.6	558.3	4,358.3		1997	3,013.8	232.4	2,781.4
Craven	**1998**	**4,991.9**	**609.8**	**4,382.1**	Jackson	**1998**	**3,005.9**	**176.8**	**2,829.0**

[1] Index Crime includes the total number of violent crimes (murder, rape, robbery and aggravated assault) and property crimes (burglary, larceny and motor vehicle theft).

[2] Incomplete reporting in 1998.

[3] Since Rocky Mount is located in both Edgecombe and Nash Counties, offenses in Rocky Mount are included in the county where the crime occurred.

[4] Incomplete reporting in 1997.

Crime Rates Per 100,000 By County

County	Year	Index Crime Rate[1]	Violent Crime Rate	Property Crime Rate
	1997	5,222.9	461.8	4,761.1
Johnston	**1998**	**4,923.6**	**464.4**	**4,459.2**
	1997	1,265.8	85.8	1,180.0
Jones	**1998**	**1,468.6**	**166.8**	**1,301.7**
	1997	6,875.2	470.4	6,404.7
Lee	**1998**	**7,097.5**	**446.5**	**6,650.9**
	1997	6,383.6	745.6	5,638.0
Lenoir	**1998**	**6,421.7**	**733.1**	**5,688.5**
	1997	3,666.8	357.3	3,309.4
Lincoln	**1998**	**3,945.0**	**354.0**	**3,590.9**
	1997	1,745.9	193.1	1,552.8
McDowell	**1998**	**2,549.2**	**169.9**	**2,379.2**
	1997	2,199.3	77.6	2,121.6
Macon	**1998**	**1,879.4**	**83.1**	**1,796.3**
	1997	Not Available		
Madison[2]	**1998**	**Not Available**		
	1997	4,397.9	485.2	3,912.7
Martin	**1998**	**4,658.9**	**557.9**	**4,100.9**
	1997	9,442.2	1586.8	7,855.4
Mecklenburg	**1998**	**9,162.8**	**1458.8**	**7,703.9**
	1997	Not Available		
Mitchell[2]	**1998**	**Not Available**		
	1997	4,117.7	352.7	3,765.0
Montgomery	**1998**	**4,711.3**	**408.6**	**4,302.7**
	1997	4,082.8	441.5	3,641.3
Moore	**1998**	**3,454.5**	**348.1**	**3,106.3**
	1997	6,043.5	531.9	5,511.5
Nash[3]	**1998**	**6,344.3**	**563.4**	**5,780.9**
	1997	8,014.4	747.0	7,267.4
New Hanover	**1998**	**7,516.8**	**779.5**	**6,737.2**
	1997	2,615.9	373.7	2,242.2
Northampton	**1998**	**2,680.7**	**353.1**	**2,327.5**
	1997	4,267.0	308.5	3,958.5
Onslow	**1998**	**4,195.3**	**346.5**	**3,848.8**
	1997	5,236.5	400.5	4,836.0
Orange	**1998**	**5,664.5**	**369.1**	**5,295.3**
	1997	2,481.2	158.2	2,323.0
Pamlico	**1998**	**2,280.1**	**225.5**	**2,054.6**
	1997	4,409.5	448.6	3,960.9
Pasquotank	**1998**	**4,109.6**	**405.1**	**3,704.4**
	1997	3,985.2	286.6	3,698.6
Pender	**1998**	**3,245.0**	**260.7**	**2,984.2**
	1997	2,984.3	288.2	2,696.1
Perquimans	**1998**	**2,678.9**	**302.7**	**2,376.1**
	1997	3,220.1	399.8	2,820.3
Person	**1998**	**3,022.4**	**373.6**	**2,648.8**
	1997	7,853.5	897.1	6,956.3
Pitt	**1998**	**8,173.4**	**917.7**	**7,255.6**
	1997	2,475.6	290.1	2,185.4
Polk	**1998**	**2,476.2**	**182.9**	**2,293.2**

County	Year	Index Crime Rate[1]	Violent Crime Rate	Property Crime Rate
	1997	4,016.8	210.9	3,805.8
Randolph	**1998**	**4,110.8**	**178.0**	**3,932.7**
	1997	6,472.5	637.0	5,835.5
Richmond	**1998**	**6,033.2**	**645.1**	**5,388.0**
	1997	4,854.7	589.7	4,265.0
Robeson	**1998**	**4,929.1**	**559.4**	**4,369.6**
	1997	4,865.4	518.5	4,346.8
Rockingham	**1998**	**4,530.9**	**490.6**	**4,040.2**
	1997	4,168.9	434.4	3,734.5
Rowan	**1998**	**3,829.9**	**404.9**	**3,424.9**
	1997	3,094.3	278.0	2,816.2
Rutherford	**1998**	**3,458.1**	**289.5**	**3,168.5**
	1997	4,994.4	446.4	4,548.0
Sampson	**1998**	**4,889.3**	**465.2**	**4,424.1**
	1997	6,174.2	552.6	5,621.5
Scotland	**1998**	**6,707.9**	**564.9**	**6,142.9**
	1997	4,590.2	363.5	4,226.7
Stanly	**1998**	**4,406.5**	**332.2**	**4,074.2**
	1997	2,335.9	203.1	2,132.7
Stokes	**1998**	**2,326.8**	**246.2**	**2,080.6**
	1997	3,456.2	453.4	3,002.7
Surry	**1998**	**3,584.1**	**397.5**	**3,186.5**
	1997	2,396.4	259.7	2,136.7
Swain[4]	**1998**	**2,390.3**	**220.4**	**2,169.8**
	1997	2,630.8	381.0	2,249.8
Transylvania	**1998**	**2,955.6**	**330.4**	**2,625.2**
	1997	2,097.5	272.4	1,825.1
Tyrrell	**1998**	**1,933.5**	**163.4**	**1,770.1**
	1997	4,296.9	371.4	3,925.4
Union	**1998**	**4,621.4**	**392.2**	**4,229.1**
	1997	8,357.7	726.2	7,631.5
Vance	**1998**	**7,454.6**	**856.4**	**6,598.1**
	1997	5,508.3	556.4	4,951.8
Wake	**1998**	**5,025.3**	**507.0**	**4,518.3**
	1997	3,431.7	384.9	3,046.8
Warren	**1998**	**3,665.9**	**303.2**	**3,362.7**
	1997	3,510.0	533.1	2,976.9
Washington	**1998**	**2,993.1**	**391.0**	**2,602.0**
	1997	3,686.0	121.7	3,564.3
Watauga	**1998**	**3,622.0**	**179.5**	**3,442.5**
	1997	5,574.8	657.5	4,917.3
Wayne	**1998**	**5,236.2**	**649.9**	**4,586.2**
	1997	2,474.1	287.1	2,186.9
Wilkes	**1998**	**2,666.8**	**307.7**	**2,359.0**
	1997	7,043.7	941.8	6,101.9
Wilson	**1998**	**7,109.7**	**952.9**	**6,156.7**
	1997	2,563.3	137.5	2,425.8
Yadkin	**1998**	**2,722.5**	**215.8**	**2,506.7**
	1997	967.2	115.8	851.4
Yancey	**1998**	**561.6**	**40.6**	**521.0**
	1997	5,593.7	620.1	4,973.6
State Total	**1998**	**5,427.7**	**591.8**	**4,835.9**

[1] Index Crime includes the total number of violent crimes (murder, rape, robbery and aggravated assault) and property crimes (burglary, larceny and motor vehicle theft).

[2] Over 50 percent of the county population was not covered for 1997 and 1998.

[3] Since Rocky Mount is located in both Edgecombe and Nash Counties, offenses in Rocky Mount are included in the county where the crime occurred.

[4] Does not include the Cherokee Indian Reservation.

Agency Profile

CONTRIBUTOR	Year	Mos. on File	Crime Index Total[1]	Violent Crime Total[2]	Violent Crimes: Murder	Forcible Rape	Robbery	Aggravated Assault
	1997	12	1,210	75	3	0	13	59
Alamance County Sheriff	**1998**	**12**	**1,240**	**96**	**3**	**9**	**29**	**55**
	1997	12	2,778	389	6	18	112	253
Burlington	**1998**	**12**	**3,151**	**361**	**3**	**26**	**126**	**206**
	1997	12	91	7	0	1	1	5
Elon College	**1998**	**12**	**126**	**22**	**0**	**1**	**2**	**19**
	1997	12	758	73	0	3	15	55
Graham	**1998**	**12**	**791**	**94**	**1**	**4**	**9**	**80**
	1997	12	223	13	0	0	4	9
Mebane	**1998**	**12**	**192**	**8**	**1**	**0**	**2**	**5**
	1997	12	133	9	0	0	2	7
Haw River	**1998**	**12**	**108**	**12**	**0**	**0**	**8**	**4**
	1997	12	60	3	0	1	0	2
Elon College Campus	**1998**	**12**	**71**	**2**	**0**	**0**	**0**	**2**
	1997		5,253	569	9	23	147	390
TOTAL ALAMANCE	**1998**		**5,679**	**595**	**8**	**40**	**176**	**371**
	1997	12	565	36	2	1	3	30
Alexander County Sheriff	**1998**	**12**	**591**	**35**	**1**	**6**	**2**	**26**
	1997	12	82	3	0	0	2	1
Taylorsville	**1998**	**12**	**106**	**6**	**1**	**1**	**0**	**4**
	1997		647	39	2	1	5	31
TOTAL ALEXANDER	**1998**		**697**	**41**	**2**	**7**	**2**	**30**
	1997	12	54	9	0	3	0	6
Alleghany County Sheriff	**1998**	**12**	**61**	**8**	**0**	**0**	**0**	**8**
	1997	12	46	2	0	0	0	2
Sparta	**1998**	**12**	**41**	**5**	**0**	**2**	**0**	**3**
	1997	12	0	0	0	0	0	0
Stone Mountain State Park	**1998**	**12**	**2**	**0**	**0**	**0**	**0**	**0**
	1997		100	11	0	3	0	8
TOTAL ALLEGHANY	**1998**		**104**	**13**	**0**	**2**	**0**	**11**
	1997	12	646	80	0	6	22	52
Anson County Sheriff	**1998**	**12**	**653**	**69**	**2**	**6**	**18**	**43**
	1997	12	339	35	1	3	12	19
Wadesboro	**1998**	**12**	**340**	**48**	**1**	**3**	**17**	**27**
	1997		DNP					
Lilesville	**1998**		**DNP**					
	1997		DNP					
Morven	**1998**		**DNP**					
	1997		DNP					
Polkton	**1998**		**DNP**					
	1997	12	0	0	0	0	0	0
Highway Patrol	**1998**	**12**	**2**	**2**	**0**	**0**	**0**	**2**
	1997		985	115	1	9	34	71
TOTAL ANSON	**1998**		**995**	**119**	**3**	**9**	**35**	**72**
	1997	12	315	30	0	9	0	21
Ashe County Sheriff	**1998**	**12**	**294**	**23**	**0**	**6**	**2**	**15**
	1997	12	68	0	0	0	0	0
West Jefferson	**1998**	**12**	**47**	**5**	**1**	**1**	**0**	**3**
	1997	12	20	0	0	0	0	0
Jefferson	**1998**	**12**	**21**	**0**	**0**	**0**	**0**	**0**
	1997	12	0	0	0	0	0	0
New River-Mt. Jeffer. State Park	**1998**	**12**	**2**	**0**	**0**	**0**	**0**	**0**

(continued)

See footnotes at end of table.

	Property Crimes				Demographic Data		Fulltime Police Employee Data			
Property Crime Total[3]	Breaking and Entering	Larceny	Motor Vehicle Theft	Arson[1]	Estimated Population Coverage	Character	Sworn Officers Male	Sworn Officers Female	Civilians	Total
1,135	487	559	89	9	49,480		62	10	43	115
1,144	**433**	**640**	**71**	**10**	**49,191**	S. County	**62**	**11**	**43**	**116**
2,389	494	1,765	130	18	42,365		96	6	27	129
2,790	**575**	**2,067**	**148**	**11**	**43,210**	S. City	**96**	**9**	**29**	**134**
84	18	63	3	2	3,775		8	4	1	13
104	**32**	**71**	**1**	**1**	**3,859**	S. City	**9**	**3**	**1**	**13**
685	165	477	43	2	11,426		27	3	3	33
697	**144**	**512**	**41**	**0**	**11,725**	S. City	**25**	**4**	**3**	**32**
210	69	140	1	1	5,454		12	2	3	17
184	**69**	**115**	**0**	**1**	**6,337**	S. City	**12**	**3**	**3**	**18**
124	31	87	6	0	2,163		8	0	0	8
96	27	68	**1**	**0**	**2,238**	S. City	**8**	**0**	**0**	**8**
57	11	45	1	1	1,641		7	1	3	11
69	**6**	**63**	**0**	**1**	**1,701** [4]	Private	**7**	**1**	**0**	**8**
4,684	1,275	3,136	273	33	116,304		220	26	80	326
5,084	**1,286**	**3,536**	**262**	**24**	**118,261**	Suburban	**219**	**31**	**79**	**329**
529	174	315	40	1	28,309		16	1	10	27
556	**212**	**317**	**27**	**4**	**28,772**	S. County	**17**	**2**	**10**	**29**
79	8	68	3	0	2,275		10	1	0	11
100	**6**	**87**	**7**	**2**	**2,306**	S. City	**10**	**1**	**0**	**11**
608	182	383	43	1	30,584		26	2	10	38
656	**218**	**404**	**34**	**6**	**31,078**	Suburban	**27**	**3**	**10**	**40**
45	27	16	2	0	7,702		10	0	15	25
53	**34**	**11**	**8**	**0**	**7,750**	R. County	**10**	**0**	**11**	**21**
44	8	36	0	0	1,908		6	0	0	6
36	**9**	**25**	**2**	**0**	**1,932**	R. City	**6**	**0**	**0**	**6**
0	0	0	0	0	0		3	0	2	5
2	**0**	**2**	**0**	**0**	**0**	State	**4**	**1**	**0**	**5**
89	35	52	2	0	9,610		19	0	17	36
91	**43**	**38**	**10**	**0**	**9,682**	Rural	**20**	**1**	**11**	**32**
566	274	266	26	10	18,526		20	2	21	43
584	**280**	**269**	**35**	**8**	**18,596**	R. County	**20**	**1**	**23**	**44**
304	107	189	8	2	3,622		18	0	6	24
292	**98**	**187**	**7**	**0**	**3,617**	R. City	**20**	**0**	**6**	**26**
					(438)		1	0	0	1
					(436)	DNP	**1**	**0**	**1**	**2**
					(557)		2	0	0	2
					(556)	DNP	**2**	**0**	**0**	**2**
					(648)		1	0	1	2
					(649)	DNP	**1**	**0**	**0**	**1**
0	0	0	0	0						
0	**0**	**0**	**0**	**0**		State				
870	381	455	34	12	22,148		42	2	28	72
876	**378**	**456**	**42**	**8**	**22,213**	Rural	**44**	**1**	**30**	**75**
285	139	125	21	11	20,979		15	1	13	29
271	**147**	**108**	**16**	**9**	**21,063**	R. County	**15**	**1**	**13**	**29**
68	15	50	3	0	1,102		6	0	0	6
42	**9**	**29**	**4**	**0**	**1,108**	R. City	**6**	**0**	**0**	**6**
20	7	11	2	0	1,402		3	0	0	3
21	**7**	**13**	**1**	**0**	**1,425**	R. City	**3**	**0**	**0**	**3**
0	0	0	0	0	0		4	0	1	5
2	**1**	**1**	**0**	**0**	**0**	State	**4**	**1**	**1**	**6**

See footnotes at end of table.

Agency Profile

CONTRIBUTOR	Year	Mos. on File	Crime Index Total[1]	Violent Crime Total[2]	Violent Crimes: Murder	Forcible Rape	Robbery	Aggravated Assault
(Ashe County Continued)	1997		403	30	0	9	0	21
TOTAL ASHE	**1998**		**364**	**28**	**1**	**7**	**2**	**18**
	1997	12	169	4	1	0	0	3
Avery County Sheriff	**1998**	**12**	**203**	**11**	**1**	**0**	**1**	**9**
	1997	12	32	2	0	1	0	1
Newland	**1998**	**12**	**19**	**0**	**0**	**0**	**0**	**0**
	1997	12	29	2	0	0	0	2
Banner Elk	**1998**	**12**	**45**	**3**	**0**	**1**	**0**	**2**
	1997		Cover					
Elk Park	**1998**		**Cover**					
	1997	12	37	4	0	0	0	4
Beech Mountain	**1998**	**12**	**38**	**0**	**0**	**0**	**0**	**0**
	1997	12	10	0	0	0	0	0
Sugar Mountain	**1998**	**5**	**15**	**0**	**0**	**0**	**0**	**0**
	1997		DNP					
Lees-McRae College	**1998**		**DNP**					
	1997		277	12	1	1	0	10
TOTAL AVERY	**1998**		**320**	**14**	**1**	**1**	**1**	**11**
	1997	12	773	60	4	6	12	38
Beaufort County Sheriff	**1998**	**12**	**804**	**61**	**3**	**3**	**11**	**44**
	1997	12	905	88	1	5	36	46
Washington	**1998**	**12**	**811**	**77**	**0**	**4**	**18**	**55**
	1997		DNP					
Aurora	**1998**	**12**	**53**	**4**	**0**	**0**	**2**	**2**
	1997	12	155	17	0	0	0	17
Belhaven	**1998**	**12**	**131**	**21**	**0**	**1**	**6**	**14**
	1997	12	23	0	0	0	0	0
Chocowinity	**1998**	**12**	**15**	**3**	**0**	**1**	**1**	**1**
	1997	12	1	0	0	0	0	0
Goose Creek State Park	**1998**	**12**	**0**	**0**	**0**	**0**	**0**	**0**
	1997		DNP					
Beaufort County Comm. College	**1998**		**DNP**					
	1997		Cover					
Beaufort County ABC	**1998**		**Cover**					
	1997	12	0	0	0	0	0	0
Highway Patrol	**1998**	**12**	**1**	**1**	**0**	**0**	**0**	**1**
	1997		1,857	165	5	11	48	101
TOTAL BEAUFORT	**1998**		**1,815**	**167**	**3**	**9**	**38**	**117**
	1997	12	433	79	1	1	9	68
Bertie County Sheriff	**1998**	**12**	**394**	**98**	**1**	**3**	**8**	**86**
	1997	12	17	1	0	0	0	1
Aulander	**1998**	**12**	**34**	**2**	**0**	**0**	**1**	**1**
	1997	12	106	7	0	0	2	5
Windsor	**1998**	**12**	**152**	**13**	**0**	**0**	**7**	**6**
	1997		No PD					
Lewiston Woodville	**1998**		**DNP**					
	1997		Cover					
Askewville	**1998**		**Cover**					
	1997		556	87	1	1	11	74
TOTAL BERTIE	**1998**		**580**	**113**	**1**	**3**	**16**	**93**
	1997	12	1,127	209	1	6	18	184
Bladen County Sheriff	**1998**	**12**	**1,112**	**233**	**6**	**8**	**15**	**204**
(continued)								

See footnotes at end of table.

	Property Crimes				Demographic Data		Fulltime Police Employee Data			
Property Crime Total[3]	Breaking and Entering	Larceny	Motor Vehicle Theft	Arson[1]	Estimated Population Coverage	Character	Sworn Officers Male	Sworn Officers Female	Civilians	Total
373	161	186	26	11	23,483		28	1	14	43
336	**164**	**151**	**21**	**9**	**23,596**	Rural	**28**	**2**	**14**	**44**
165	74	76	15	1	13,555		18	4	5	27
192	**88**	**87**	**17**	**1**	**13,700**	R. County	**16**	**3**	**6**	**25**
30	10	18	2	0	723		4	0	0	4
19	**6**	**12**	**1**	**0**	**743**	R. City	**4**	**0**	**0**	**4**
27	9	18	0	0	485		6	0	0	6
42	**12**	**28**	**2**	**0**	**548**	R. City	**6**	**0**	**0**	**6**
							1	0	0	1
						Cover	**1**	**0**	**0**	**1**
33	11	22	0	0	267		7	2	4	13
38	**11**	**27**	**0**	**0**	**271**	R. City	**8**	**1**	**4**	**13**
10	3	7	0	0	140		4	2	0	6
15	**10**	**5**	**0**	**0**	**142**	R. City	**4**	**2**	**0**	**6**
					(293)		1	0	2	3
					(293)[4]	DNP	**1**	**0**	**2**	**3**
265	107	141	17	1	15,170		41	8	11	60
306	**127**	**159**	**20**	**1**	**15,404**	Rural	**40**	**6**	**12**	**58**
713	292	381	40	16	29,623		36	2	27	65
743	**366**	**328**	**49**	**6**	**29,772**	R. County	**34**	**2**	**32**	**68**
817	242	545	30	3	9,888		26	2	8	36
734	**207**	**487**	**40**	**4**	**9,943**	R. City	**29**	**3**	**8**	**40**
					(654)		2	0	0	2
49	**27**	**21**	**1**	**2**	**650**	R. City	**2**	**0**	**0**	**2**
138	40	93	5	2	2,244		7	2	3	12
110	**44**	**64**	**2**	**1**	**2,240**	R. City	**8**	**2**	**3**	**13**
23	5	16	2	1	801		1	0	0	1
12	**5**	**5**	**2**	**0**	**795**	R. City	**2**	**0**	**0**	**2**
1	0	1	0	0	0		2	1	2	5
0	**0**	**0**	**0**	**0**	**0**	State	**2**	**1**	**6**	**9**
					(0)		1	1	0	2
					(0)	DNP	**1**	**1**	**0**	**2**
							0	0	0	0
						Cover	**0**	**0**	**0**	**0**
0	0	0	0	0						
0	**0**	**0**	**0**	**0**		State				
1,692	579	1,036	77	22	42,556		75	8	40	123
1,648	**649**	**905**	**94**	**13**	**43,400**	Rural	**78**	**9**	**49**	**136**
354	155	185	14	5	16,979		14	2	7	23
296	**137**	**142**	**17**	**0**	**15,897**	R. County	**14**	**2**	**6**	**22**
16	10	6	0	0	1,199		2	0	0	2
32	**17**	**12**	**3**	**1**	**1,207**	R. City	**1**	**0**	**0**	**1**
99	33	62	4	2	2,354		7	0	0	7
139	**35**	**100**	**4**	**1**	**2,313**	R. City	**7**	**1**	**0**	**8**
							0	0	0	0
					(831)	DNP	**1**	**0**	**0**	**1**
							0	0	0	0
						Cover	**0**	**0**	**0**	**0**
469	198	253	18	7	20,532		23	2	7	32
467	**189**	**254**	**24**	**2**	**19,417**	Rural	**23**	**3**	**6**	**32**
918	422	446	50	8	23,900		41	3	24	68
879	**408**	**430**	**41**	**7**	**23,321**	R. County	**42**	**3**	**25**	**70**

See footnotes at end of table.

Agency Profile

CONTRIBUTOR	Year	Mos. on File	Crime Index Total[1]	Violent Crime Total[2]	Violent Crimes: Murder	Forcible Rape	Robbery	Aggravated Assault
(Bladen County Continued)	1997	12	56	6	0	0	2	4
Bladenboro	**1998**	**12**	**37**	**4**	**0**	**0**	**0**	**4**
	1997		No PD					
Clarkton	**1998**		**DNP**					
	1997	12	208	36	0	2	3	31
Elizabethtown	**1998**	**12**	**172**	**27**	**0**	**0**	**6**	**21**
	1997	12	113	1	0	1	0	0
White Lake	**1998**	**12**	**51**	**2**	**0**	**0**	**0**	**2**
	1997	12	0	0	0	0	0	0
Jones Lake State Park	**1998**	**12**	**0**	**0**	**0**	**0**	**0**	**0**
	1997	12	1	0	0	0	0	0
Singletary Lake State Park	**1998**	**12**	**1**	**0**	**0**	**0**	**0**	**0**
	1997		1,505	252	1	9	23	219
TOTAL BLADEN	**1998**		**1,373**	**266**	**6**	**8**	**21**	**231**
	1997	12	1,275	111	5	14	14	78
Brunswick County Sheriff	**1998**	**12**	**1,530**	**168**	**7**	**17**	**18**	**126**
	1997	12	299	13	0	2	2	9
Long Beach	**1998**	**12**	**254**	**9**	**0**	**0**	**2**	**7**
	1997	12	69	6	0	1	5	0
Shallotte	**1998**	**12**	**128**	**7**	**0**	**0**	**3**	**4**
	1997	12	189	18	1	1	4	12
Southport	**1998**	**12**	**153**	**11**	**0**	**0**	**3**	**8**
	1997	12	29	0	0	0	0	0
Holden Beach	**1998**	**12**	**34**	**0**	**0**	**0**	**0**	**0**
	1997	12	51	0	0	0	0	0
Boiling Spring Lakes	**1998**	**12**	**83**	**10**	**0**	**1**	**1**	**8**
	1997	12	88	14	0	0	1	13
Yaupon Beach	**1998**	**12**	**78**	**10**	**0**	**0**	**0**	**10**
	1997	12	79	2	0	0	1	1
Sunset Beach	**1998**	**12**	**72**	**0**	**0**	**0**	**0**	**0**
	1997	12	127	2	0	0	0	2
Ocean Isle Beach	**1998**	**12**	**112**	**5**	**0**	**2**	**0**	**3**
	1997	8	6	0	0	0	0	0
Caswell Beach	**1998**	**12**	**16**	**0**	**0**	**0**	**0**	**0**
	1997	12	68	0	0	0	0	0
Bald Head Island	**1998**	**12**	**46**	**0**	**0**	**0**	**0**	**0**
	1997		DNP					
Sandy Creek	**1998**		**DNP**					
	1997	12	99	9	0	5	0	4
Leland	**1998**	**12**	**127**	**16**	**0**	**2**	**2**	**12**
	1997		DNP					
Navassa	**1998**		**DNP**					
	1997		DNP					
Brunswick Community College	**1998**		**DNP**					
	1997		DNP					
Northwest	**1998**	**12**	**17**	**4**	**0**	**0**	**0**	**4**
	1997	12	1	1	0	0	0	1
Highway Patrol	**1998**	**12**	**0**	**0**	**0**	**0**	**0**	**0**
	1997		2,380	176	6	23	27	120
TOTAL BRUNSWICK	**1998**		**2,650**	**240**	**7**	**22**	**29**	**182**
	1997	12	2,673	261	3	10	12	236
Buncombe County Sheriff (continued)	**1998**	**12**	**2,569**	**234**	**3**	**10**	**25**	**196**

See footnotes at end of table.

	Property Crimes				Demographic Data		Fulltime Police Employee Data			
Property Crime Total[3]	Breaking and Entering	Larceny	Motor Vehicle Theft	Arson[1]	Estimated Population Coverage	Character	Sworn Officers Male	Sworn Officers Female	Civilians	Total
50	21	27	2	1	1,977		6	0	1	7
33	**9**	**23**	**1**	**1**	**2,004**	R. City	**6**	**0**	**0**	**6**
							0	0	0	0
					(751)	DNP	**1**	**0**	**6**	**7**
172	26	144	2	2	3,839		16	0	1	17
145	**48**	**83**	**14**	**2**	**3,865**	R. City	**16**	**0**	**1**	**17**
112	54	56	2	0	374		5	0	0	5
49	**21**	**24**	**4**	**0**	**373**	R. City	**5**	**0**	**0**	**5**
0	0	0	0	0	0		3	0	0	3
0	**0**	**0**	**0**	**0**	**0**	State	**2**	**0**	**0**	**2**
1	0	1	0	0	0		2	0	2	4
1	**0**	**1**	**0**	**0**	**0**	State	**2**	**0**	**1**	**3**
1,253	523	674	56	11	30,090		73	3	28	104
1,107	**486**	**561**	**60**	**10**	**29,563**	Rural	**74**	**3**	**33**	**110**
1,164	547	522	95	24	43,527		65	11	2	78
1,362	**682**	**546**	**134**	**21**	**45,224**	R. County	**61**	**10**	**15**	**86**
286	101	180	5	2	5,072		16	2	4	22
245	**111**	**130**	**4**	**1**	**5,279**	R. City	**18**	**2**	**4**	**24**
63	16	41	6	0	1,234		8	0	1	9
121	**20**	**93**	**8**	**0**	**1,241**	R. City	**7**	**1**	**1**	**9**
171	85	83	3	1	2,562		9	1	2	12
142	**47**	**88**	**7**	**0**	**2,591**	R. City	**8**	**1**	**2**	**11**
29	7	20	2	0	818		6	0	0	6
34	**2**	**32**	**0**	**0**	**850**	R. City	**6**	**0**	**0**	**6**
51	24	26	1	3	2,124		4	2	1	7
73	**41**	**30**	**2**	**1**	**2,205**	R. City	**4**	**1**	**0**	**5**
74	19	53	2	0	892		4	1	0	5
68	**18**	**49**	**1**	**0**	**916**	R. City	**4**	**1**	**0**	**5**
77	18	57	2	0	1,908		8	1	0	9
72	**21**	**50**	**1**	**1**	**1,936**	R. City	**10**	**1**	**1**	**12**
125	48	74	3	1	691		8	0	0	8
107	**53**	**51**	**3**	**0**	**719**	R. City	**8**	**0**	**0**	**8**
6	4	2	0	0	220		4	0	0	4
16	**3**	**13**	**0**	**0**	**286**	R. City	**4**	**0**	**0**	**4**
68	24	35	9	0	92		4	2	0	6
46	**11**	**26**	**9**	**0**	**131**	R. City	**8**	**1**	**0**	**9**
					(290)		0	0	0	0
					(298)	DNP	**0**	**0**	**0**	**0**
90	12	69	9	1	2,155		5	1	0	6
111	**25**	**77**	**9**	**0**	**2,213**	R. City	**5**	**1**	**1**	**7**
					(519)		4	0	0	4
					(530)	DNP	**3**	**1**	**0**	**4**
					0		**0**	**1**	**0**	**1**
					(0)	DNP	**1**	**1**	**0**	**2**
					(752)		**2**	**0**	**0**	**2**
13	**2**	**8**	**3**	**0**	**781**	R. City	**3**	**0**	**0**	**3**
0	0	0	0	0						
0	**0**	**0**	**0**	**0**		State				
2,204	905	1,162	137	32	61,295		147	22	10	179
2,410	**1,036**	**1,193**	**181**	**24**	**64,372**	Rural	**150**	**21**	**24**	**195**
2,412	848	1,437	127	0	107,243		177	34	98	309
2,335	**816**	**1,344**	**175**	**0**	**107,824**	S. County	**164**	**34**	**91**	**289**

See footnotes at end of table.

Agency Profile

CONTRIBUTOR	Year	Mos. on File	Crime Index Total[1]	Violent Crime Total[2]	Violent Crimes: Murder	Forcible Rape	Robbery	Aggravated Assault
(Buncombe County Continued)	1997	12	5,099	555	6	29	163	357
Asheville	**1998**	**12**	**5,005**	**643**	**2**	**22**	**171**	**448**
	1997	12	123	9	0	2	2	5
Black Mountain	**1998**	**12**	**94**	**12**	**2**	**1**	**4**	**5**
	1997	12	13	1	0	0	1	0
Biltmore Forest	**1998**	**12**	**19**	**2**	**0**	**0**	**0**	**2**
	1997		DNP					
Weaverville	**1998**		**DNP**					
	1997	12	24	1	0	0	0	1
Montreat	**1998**	**12**	**10**	**0**	**0**	**0**	**0**	**0**
	1997	12	134	20	0	1	0	19
Woodfin	**1998**	**12**	**82**	**15**	**0**	**2**	**2**	**11**
	1997	12	42	0	0	0	0	0
UNC-Asheville	**1998**	**12**	**67**	**0**	**0**	**0**	**0**	**0**
	1997		DNP					
Asheville Airport	**1998**		**DNP**					
	1997	12	26	13	0	0	0	13
DHR Police	**1998**	**12**	**38**	**12**	**0**	**0**	**0**	**12**
	1997		DNP					
NC Arboretum	**1998**		**DNP**					
	1997		DNP					
Montreat College	**1998**		**DNP**					
	1997		DNP					
Asheville ABC	**1998**		**DNP**					
	1997	12	1	1	0	0	0	1
Highway Patrol	**1998**	**12**	**0**	**0**	**0**	**0**	**0**	**0**
	1997		8,135	861	9	42	178	632
TOTAL BUNCOMBE	**1998**		**7,884**	**918**	**7**	**35**	**202**	**674**
	1997	12	1,502	222	3	15	12	192
Burke County Sheriff	**1998**	**12**	**1,686**	**233**	**7**	**13**	**17**	**196**
	1997	12	1,006	74	2	4	19	49
Morganton	**1998**	**12**	**906**	**59**	**2**	**5**	**14**	**38**
	1997	12	120	8	1	0	0	7
Valdese	**1998**	**12**	**116**	**6**	**0**	**1**	**0**	**5**
	1997	12	29	1	0	0	0	1
Drexel	**1998**	**12**	**24**	**1**	**0**	**0**	**0**	**1**
	1997	12	14	0	0	0	0	0
Glen Alpine	**1998**	**12**	**26**	**1**	**0**	**0**	**0**	**1**
	1997		DNP					
Broughton Hospital	**1998**		**DNP**					
	1997	12	1	0	0	0	0	0
South Mountains State Park	**1998**	**12**	**3**	**0**	**0**	**0**	**0**	**0**
	1997		No PD					
Morganton ABC	**1998**		**DNP**					
	1997	12	0	0	0	0	0	0
Highway Patrol	**1998**	**12**	**2**	**2**	**0**	**0**	**0**	**2**
	1997		2,672	305	6	19	31	249
TOTAL BURKE	**1998**		**2,763**	**302**	**9**	**19**	**31**	**243**
	1997	12	1,119	44	3	4	6	31
Cabarrus County Sheriff	**1998**	**12**	**1,054**	**45**	**4**	**4**	**11**	**26**
	1997	12	2,231	170	1	11	59	99
Concord (continued)	**1998**	**12**	**2,133**	**162**	**5**	**17**	**53**	**87**

See footnotes at end of table.

	Property Crimes				Demographic Data		Fulltime Police Employee Data			
Property Crime Total[3]	Breaking and Entering	Larceny	Motor Vehicle Theft	Arson[1]	Estimated Population Coverage	Character	Sworn Officers Male	Sworn Officers Female	Civilians	Total
4,544	961	3,224	359	35	67,393		130	31	48	209
4,362	**879**	**3,109**	**374**	**29**	**67,187**	Core City	**136**	**28**	**43**	**207**
114	44	63	7	0	7,453		14	0	4	18
82	**21**	**49**	**12**	**1**	**7,409**	S. City	**15**	**1**	**3**	**19**
12	5	7	0	0	1,359		10	2	1	13
17	**3**	**13**	**1**	**0**	**1,347**	S. City	**10**	**2**	**1**	**13**
					(2,408)		8	1	0	9
					(2,428)	DNP	**10**	**0**	**0**	**10**
23	13	9	1	0	689		5	0	0	5
10	**6**	**4**	**0**	**0**	**400**	S. City	**5**	**0**	**0**	**5**
114	41	66	7	0	3,361		8	0	0	8
67	**27**	**32**	**8**	**1**	**3,349**	S. City	**8**	**2**	**0**	**10**
42	5	36	1	0	946		7	1	6	14
67	**14**	**53**	**0**	**0**	**946**[4]	State	**8**	**1**	**5**	**14**
					0		13	2	0	15
					(0)	DNP	**14**	**1**	**0**	**15**
13	3	10	0	0	0		10	0	1	11
26	**1**	**25**	**0**	**0**	**0**	State	**11**	**0**	**1**	**12**
					0		1	1	2	4
					(0)	DNP	**0**	**1**	**3**	**4**
					(232)[4]	DNP	**3**	**0**	**0**	**3**
					(0)		2	0	0	2
					(0)	DNP	**2**	**0**	**0**	**2**
0	0	0	0	0						
0	**0**	**0**	**0**	**0**		State				
7,274	1,920	4,852	502	35	188,444		385	72	160	617
6,966	**1,767**	**4,629**	**570**	**31**	**188,462**	Suburban	**386**	**70**	**147**	**603**
1,280	451	746	83	10	58,156		56	6	22	84
1,453	**563**	**792**	**98**	**13**	**58,572**	S. County	**59**	**7**	**21**	**87**
932	165	721	46	5	16,129		74	5	18	97
847	**163**	**648**	**36**	**1**	**16,260**	S. City	**69**	**5**	**21**	**95**
112	29	75	8	3	4,167		12	0	1	13
110	**25**	**80**	**5**	**0**	**4,222**	S. City	**12**	**0**	**1**	**13**
28	6	19	3	0	1,985		6	0	0	6
23	**2**	**20**	**1**	**0**	**1,999**	S. City	**5**	**0**	**0**	**5**
14	4	9	1	0	1,060		2	0	0	2
25	**10**	**13**	**2**	**0**	**1,059**	S. City	**2**	**0**	**0**	**2**
					(0)		10	1	6	17
					(0)	DNP	**9**	**1**	**6**	**16**
1	0	1	0	0	0		5	1	1	7
3	**0**	**3**	**0**	**0**	**0**	State	**5**	**1**	**0**	**6**
							0	0	0	0
					0	DNP	**1**	**0**	**0**	**1**
0	0	0	0	0						
0	**0**	**0**	**0**	**0**		State				
2,367	655	1,571	141	18	81,497		165	13	48	226
2,461	**763**	**1,556**	**142**	**14**	**82,112**	Suburban	**162**	**14**	**49**	**225**
1,075	477	573	25	4	44,826		112	20	12	144
1,009	**200**	**795**	**14**	**6**	**44,394**	S. County	**113**	**21**	**11**	**145**
2,061	472	1,503	86	9	42,431		81	14	11	106
1,971	**470**	**1,407**	**94**	**10**	**45,349**	S. City	**83**	**11**	**15**	**109**

See footnotes at end of table.

Agency Profile

CONTRIBUTOR	Year	Mos. on File	Crime Index Total[1]	Violent Crime Total[2]	Violent Crimes: Murder	Forcible Rape	Robbery	Aggravated Assault
(Cabarrus County Continued)	1997	12	1,174	112	3	5	28	76
Kannapolis	**1998**	**12**	**1,040**	**111**	**3**	**7**	**33**	**68**
	1997	12	1	1	0	0	0	1
Highway Patrol	**1998**	**12**	**0**	**0**	**0**	**0**	**0**	**0**
	1997		4,525	327	7	20	93	207
TOTAL CABARRUS	**1998**		**4,227**	**318**	**12**	**28**	**97**	**181**
	1997	12	1,364	130	1	13	13	103
Caldwell County Sheriff	**1998**	**12**	**1,354**	**138**	**2**	**6**	**11**	**119**
	1997	12	91	6	0	0	0	6
Granite Falls	**1998**	**12**	**86**	**8**	**0**	**2**	**1**	**5**
	1997	12	933	94	0	4	21	69
Lenoir	**1998**	**12**	**953**	**76**	**0**	**5**	**15**	**56**
	1997		DNP					
Rhodhiss	**1998**		**DNP**					
	1997	12	102	1	0	0	0	1
Hudson	**1998**	**12**	**94**	**7**	**0**	**1**	**0**	**6**
	1997		2,490	231	1	17	34	179
TOTAL CALDWELL	**1998**		**2,487**	**229**	**2**	**14**	**27**	**186**
	1997	12	142	7	0	0	4	3
Camden County Sheriff	**1998**	**12**	**98**	**9**	**0**	**1**	**0**	**8**
	1997		142	7	0	0	4	3
TOTAL CAMDEN	**1998**		**98**	**9**	**0**	**1**	**0**	**8**
	1997	12	748	36	0	4	3	29
Carteret County Sheriff	**1998**	**12**	**669**	**29**	**2**	**0**	**3**	**24**
	1997	12	178	17	0	2	4	11
Beaufort	**1998**	**12**	**187**	**12**	**0**	**0**	**3**	**9**
	1997	12	873	65	1	5	20	39
Morehead City	**1998**	**12**	**808**	**51**	**1**	**4**	**13**	**33**
	1997	12	335	12	0	2	2	8
Atlantic Beach	**1998**	**12**	**318**	**18**	**0**	**5**	**5**	**8**
	1997	12	47	5	0	0	1	4
Newport	**1998**	**12**	**55**	**8**	**0**	**1**	**0**	**7**
	1997	12	21	0	0	0	0	0
Cape Carteret	**1998**	**12**	**15**	**3**	**0**	**1**	**0**	**2**
	1997	12	264	13	0	0	1	12
Emerald Isle	**1998**	**12**	**154**	**14**	**0**	**1**	**1**	**12**
	1997	12	9	0	0	0	0	0
Pine Knoll Shores	**1998**	**12**	**24**	**1**	**0**	**0**	**1**	**0**
	1997	12	22	1	0	0	1	0
Indian Beach	**1998**	**12**	**13**	**0**	**0**	**0**	**0**	**0**
	1997	12	10	0	0	0	0	0
Fort Macon State Park	**1998**	**12**	**11**	**0**	**0**	**0**	**0**	**0**
	1997		Cover					
Carteret County ABC	**1998**		**Cover**					
	1997		2,507	149	1	13	32	103
TOTAL CARTERET	**1998**		**2,254**	**136**	**3**	**12**	**26**	**95**
	1997	12	466	79	1	2	8	68
Caswell County Sheriff	**1998**	**12**	**428**	**49**	**2**	**5**	**3**	**39**
	1997	12	110	25	0	4	1	20
Yanceyville	**1998**	**12**	**67**	**12**	**0**	**0**	**3**	**9**
	1997	12	1	1	0	0	0	1
Highway Patrol	**1998**	**12**	**0**	**0**	**0**	**0**	**0**	**0**

(continued)

See footnotes at end of table.

	Property Crimes				Demographic Data		Fulltime Police Employee Data			
Property Crime Total[3]	Breaking and Entering	Larceny	Motor Vehicle Theft	Arson[1]	Estimated Population Coverage	Character	Sworn Officers Male	Sworn Officers Female	Civilians	Total
1,062	221	776	65	12	35,289		68	4	14	86
929	**212**	**660**	**57**	**12**	**35,693**	S. City	**75**	**4**	**16**	**95**
0	0	0	0	0						
0	**0**	**0**	**0**	**0**		State				
4,198	1,170	2,852	176	25	122,546		261	38	37	336
3,909	**882**	**2,862**	**165**	**28**	**125,436**	Suburban	**271**	**36**	**42**	**349**
1,234	489	679	66	12	51,181		52	3	22	77
1,216	**462**	**659**	**95**	**14**	**51,543**	S. County	**48**	**2**	**35**	**85**
85	16	67	2	0	3,644		11	1	1	13
78	**15**	**55**	**8**	**1**	**3,665**	S. City	**11**	**1**	**1**	**13**
839	197	604	38	9	15,813		47	4	9	60
877	**235**	**599**	**43**	**5**	**15,881**	S. City	**45**	**5**	**13**	**63**
					(717)		0	0	4	4
					(754)	DNP	**0**	**0**	**0**	**0**
101	20	75	6	1	3,158		10	0	1	11
87	**14**	**68**	**5**	**0**	**3,165**	S. City	**10**	**1**	**1**	**12**
2,259	722	1,425	112	22	73,796		120	8	37	165
2,258	**726**	**1,381**	**151**	**20**	**74,254**	Suburban	**114**	**9**	**50**	**173**
135	58	68	9	0	6,323		7	1	0	8
89	**21**	**56**	**12**	**1**	**6,274**	R. County	**7**	**1**	**0**	**8**
135	58	68	9	0	6,323		7	1	0	8
89	**21**	**56**	**12**	**1**	**6,274**	Rural	**7**	**1**	**0**	**8**
712	248	418	46	7	35,423		34	0	41	75
640	**191**	**416**	**33**	**3**	**35,836**	R. County	**40**	**2**	**39**	**81**
161	37	122	2	2	4,032		10	1	0	11
175	**34**	**137**	**4**	**1**	**4,039**	R. City	**13**	**1**	**1**	**15**
808	203	580	25	0	7,654		24	6	6	36
757	**158**	**592**	**7**	**3**	**7,628**	R. City	**28**	**6**	**6**	**40**
323	86	231	6	3	2,255		17	2	6	25
300	**89**	**202**	**9**	**1**	**2,304**	R. City	**15**	**2**	**6**	**23**
42	19	20	3	0	2,966		4	1	0	5
47	**13**	**32**	**2**	**0**	**3,016**	R. City	**4**	**1**	**0**	**5**
21	7	14	0	0	1,173		4	1	3	8
12	**3**	**8**	**1**	**0**	**1,240**	R. City	**3**	**1**	**0**	**4**
251	124	123	4	0	3,068		15	1	4	20
140	**47**	**87**	**6**	**2**	**3,187**	R. City	**15**	**1**	**4**	**20**
9	1	8	0	0	1,586		7	1	0	8
23	**2**	**21**	**0**	**0**	**1,619**	R. City	**6**	**2**	**0**	**8**
21	9	12	0	0	184		4	0	0	4
13	**4**	**9**	**0**	**0**	**188**	R. City	**4**	**0**	**0**	**4**
10	0	10	0	0	0		3	1	3	7
11	**0**	**11**	**0**	**0**	**0**	State	**3**	**1**	**4**	**8**
							1	0	0	1
						Cover	**1**	**0**	**0**	**1**
2,358	734	1,538	86	12	58,341		123	14	63	200
2,118	**541**	**1,515**	**62**	**10**	**59,057**	Rural	**132**	**17**	**60**	**209**
387	163	192	32	4	19,037		25	0	19	44
379	**183**	**172**	**24**	**1**	**19,176**	R. County	**23**	**0**	**12**	**35**
85	21	57	7	0	2,414		5	0	0	5
55	**16**	**39**	**0**	**0**	**2,883**	R. City	**5**	**0**	**0**	**5**
0	0	0	0	0						
0	**0**	**0**	**0**	**0**		State				

See footnotes at end of table.

Agency Profile

CONTRIBUTOR	Year	Mos. on File	Crime Index Total[1]	Violent Crime Total[2]	Violent Crimes: Murder	Forcible Rape	Robbery	Aggravated Assault
(Caswell County Continued)	1997		577	105	1	6	9	89
TOTAL CASWELL	**1998**		**495**	**61**	**2**	**5**	**6**	**48**
	1997	12	1,683	87	4	16	17	50
Catawba County Sheriff	**1998**	**12**	**1,942**	**132**	**3**	**16**	**16**	**97**
	1997	12	396	8	1	2	3	2
Conover	**1998**	**12**	**571**	**21**	**0**	**1**	**6**	**14**
	1997	12	3,061	298	1	8	91	198
Hickory	**1998**	**12**	**3,261**	**225**	**8**	**13**	**77**	**127**
	1997	12	166	22	0	0	2	20
Maiden	**1998**	**12**	**165**	**15**	**0**	**1**	**1**	**13**
	1997	12	574	45	1	12	9	23
Newton	**1998**	**12**	**721**	**41**	**0**	**1**	**11**	**29**
	1997		DNP					
Brookford	**1998**		**DNP**					
	1997	12	72	6	0	1	1	4
Claremont	**1998**	**12**	**74**	**4**	**0**	**2**	**1**	**1**
	1997	12	213	18	0	0	4	14
Longview	**1998**	**12**	**291**	**32**	**0**	**1**	**3**	**28**
	1997	12	17	6	1	0	0	5
Catawba	**1998**	**12**	**10**	**1**	**0**	**0**	**0**	**1**
	1997		DNP					
Catawba County ABC	**1998**		**DNP**					
	1997		6,182	490	8	39	127	316
TOTAL CATAWBA	**1998**		**7,035**	**471**	**11**	**35**	**115**	**310**
	1997	12	1,044	69	2	10	11	46
Chatham County Sheriff	**1998**	**12**	**1,009**	**71**	**1**	**4**	**15**	**51**
	1997	12	392	23	0	1	8	14
Siler City	**1998**	**12**	**430**	**72**	**2**	**2**	**20**	**48**
	1997	12	96	4	0	0	1	3
Pittsboro	**1998**	**12**	**92**	**8**	**2**	**0**	**1**	**5**
	1997		1,532	96	2	11	20	63
TOTAL CHATHAM	**1998**		**1,531**	**151**	**5**	**6**	**36**	**104**
	1997	12	424	41	2	6	1	32
Cherokee County Sheriff	**1998**	**11**	**248**	**8**	**2**	**4**	**0**	**2**
	1997	12	85	16	0	1	0	15
Andrews	**1998**	**12**	**70**	**9**	**0**	**0**	**0**	**9**
	1997	12	187	40	1	0	1	38
Murphy	**1998**	**12**	**133**	**12**	**0**	**0**	**0**	**12**
	1997		696	97	3	7	2	85
TOTAL CHEROKEE	**1998**		**451**	**29**	**2**	**4**	**0**	**23**
	1997	12	200	7	0	0	0	7
Chowan County Sheriff	**1998**	**12**	**129**	**2**	**1**	**1**	**0**	**0**
	1997	12	402	38	0	4	11	23
Edenton	**1998**	**12**	**387**	**59**	**1**	**2**	**11**	**45**
	1997		602	45	0	4	11	30
TOTAL CHOWAN	**1998**		**516**	**61**	**2**	**3**	**11**	**45**
	1997	12	130	8	0	1	2	5
Clay County Sheriff	**1998**	**12**	**119**	**10**	**0**	**3**	**1**	**6**
	1997		130	8	0	1	2	5
TOTAL CLAY	**1998**		**119**	**10**	**0**	**3**	**1**	**6**
	1997	12	1,857	164	3	22	25	114
Cleveland County Sheriff (continued)	**1998**	**12**	**1,774**	**162**	**2**	**20**	**28**	**112**

See footnotes at end of table.

	Property Crimes				Demographic Data		Fulltime Police Employee Data			
Property Crime Total[3]	Breaking and Entering	Larceny	Motor Vehicle Theft	Arson[1]	Estimated Population Coverage	Character	Sworn Officers Male	Sworn Officers Female	Civilians	Total
472	184	249	39	4	21,451		30	0	19	49
434	**199**	**211**	**24**	**1**	**22,059**	Rural	**28**	**0**	**12**	**40**
1,596	558	942	96	9	68,025		86	17	13	116
1,810	**620**	**1,081**	**109**	**19**	**67,405**	S. County	**83**	**16**	**13**	**112**
388	78	291	19	1	6,919		19	1	1	21
550	**96**	**421**	**33**	**1**	**7,015**	S. City	**22**	**1**	**1**	**24**
2,763	602	1,997	164	17	32,632		94	7	26	127
3,036	**634**	**2,212**	**190**	**14**	**34,277**	S. City	**97**	**7**	**25**	**129**
144	20	123	1	0	3,033		12	3	0	15
150	**24**	**119**	**7**	**1**	**3,041**	S. City	**12**	**3**	**0**	**15**
529	135	371	23	7	11,731		30	4	9	43
680	**200**	**451**	**29**	**3**	**12,079**	S. City	**30**	**3**	**9**	**42**
					(450)		1	0	0	1
					(451)	DNP	**1**	**0**	**0**	**1**
66	9	53	4	1	1,015		8	0	1	9
70	**7**	**53**	**10**	**0**	**1,036**	S. City	**8**	**0**	**1**	**9**
195	41	139	15	1	4,290		17	0	0	17
259	**60**	**186**	**13**	**2**	**4,297**	S. City	**18**	**0**	**5**	**23**
11	6	5	0	0	659		1	0	0	1
9	**5**	**4**	**0**	**0**	**648**	S. City	**1**	**0**	**0**	**1**
					(0)		1	0	0	1
					(0)	DNP	**1**	**0**	**0**	**1**
5,692	1,449	3,921	322	36	128,304		269	32	50	351
6,564	**1,646**	**4,527**	**391**	**40**	**129,798**	Suburban	**273**	**30**	**54**	**357**
975	349	562	64	8	36,820		39	5	24	68
938	**352**	**508**	**78**	**8**	**37,496**	S. County	**43**	**4**	**23**	**70**
369	100	247	22	1	5,541		17	0	5	22
358	**107**	**241**	**10**	**4**	**5,559**	S. City	**16**	**0**	**5**	**21**
92	27	63	2	1	2,016		7	0	0	7
84	**9**	**71**	**4**	**0**	**2,072**	S. City	**7**	**0**	**0**	**7**
1,436	476	872	88	10	44,377		63	5	29	97
1,380	**468**	**820**	**92**	**12**	**45,127**	Suburban	**66**	**4**	**28**	**98**
383	182	181	20	12	18,547		15	0	13	28
240	**130**	**97**	**13**	**4**	**18,875**	R. County	**15**	**1**	**12**	**28**
69	25	39	5	2	1,770		5	0	0	5
61	**26**	**29**	**6**	**1**	**1,797**	R. City	**5**	**1**	**0**	**6**
147	48	90	9	0	1,597		7	0	4	11
121	**20**	**92**	**9**	**1**	**1,588**	R. City	**8**	**1**	**4**	**13**
599	255	310	34	14	21,914		27	0	17	44
422	**176**	**218**	**28**	**6**	**22,260**	Rural	**28**	**3**	**16**	**47**
193	86	93	14	1	8,799		11	1	19	31
127	**50**	**69**	**8**	**3**	**8,865**	R. County	**11**	**1**	**18**	**30**
364	92	263	9	1	5,353		14	3	2	19
328	**89**	**232**	**7**	**0**	**5,354**	R. City	**15**	**3**	**2**	**20**
557	178	356	23	2	14,152		25	4	21	50
455	**139**	**301**	**15**	**3**	**14,219**	Rural	**26**	**4**	**20**	**50**
122	61	56	5	0	7,840		8	0	9	17
109	**66**	**40**	**3**	**2**	**8,066**	R. County	**8**	**0**	**10**	**18**
122	61	56	5	0	7,840		8	0	9	17
109	**66**	**40**	**3**	**2**	**8,066**	Rural	**8**	**0**	**10**	**18**
1,693	634	960	99	8	57,243		67	5	38	110
1,612	**542**	**998**	**72**	**10**	**56,346**	R. County	**71**	**5**	**38**	**114**

See footnotes at end of table.

Agency Profile

CONTRIBUTOR	Year	Mos. on File	Crime Index Total[1]	Violent Crime Total[2]	Violent Crimes: Murder	Forcible Rape	Robbery	Aggravated Assault
(Cleveland County Continued)	1997	12	987	98	2	1	29	66
Kings Mountain	**1998**	**12**	**991**	**90**	**0**	**4**	**20**	**66**
	1997	12	1,978	288	7	18	101	162
Shelby	**1998**	**12**	**1,946**	**276**	**4**	**18**	**80**	**174**
	1997	12	82	8	0	0	3	5
Boiling Springs	**1998**	**12**	**88**	**7**	**0**	**1**	**2**	**4**
	1997		DNP					
Lawndale	**1998**		**DNP**					
	1997		Cover					
Fallston	**1998**		**Cover**					
	1997		Cover					
Grover	**1998**		**Cover**					
	1997		DNP					
Polkville	**1998**		**DNP**					
	1997	12	0	0	0	0	0	0
Crowders Mtn. State Park	**1998**	**12**	**10**	**0**	**0**	**0**	**0**	**0**
	1997	12	8	0	0	0	0	0
Kingstown	**1998**	**12**	**4**	**1**	**0**	**1**	**0**	**0**
	1997		DNP					
Garner-Webb University	**1998**		**DNP**					
	1997		4,912	558	12	41	158	347
TOTAL CLEVELAND	**1998**		**4,813**	**536**	**6**	**44**	**130**	**356**
	1997	12	1,455	172	7	15	20	130
Columbus County Sheriff	**1998**	**12**	**1,645**	**192**	**11**	**13**	**15**	**153**
	1997	12	330	38	0	0	9	29
Chadbourn	**1998**	**12**	**353**	**46**	**0**	**0**	**10**	**36**
	1997	12	45	1	0	0	0	1
Fair Bluff	**1998**	**12**	**67**	**3**	**0**	**0**	**0**	**3**
	1997	12	214	20	2	0	4	14
Tabor City	**1998**	**12**	**177**	**7**	**0**	**1**	**2**	**4**
	1997	12	801	66	2	1	13	50
Whiteville	**1998**	**12**	**944**	**61**	**0**	**1**	**14**	**46**
	1997	12	51	6	0	0	1	5
Lake Waccamaw	**1998**	**12**	**41**	**8**	**0**	**0**	**2**	**6**
	1997	12	7	1	0	0	0	1
Bolton	**1998**	**12**	**10**	**2**	**0**	**0**	**0**	**2**
	1997	12	1	0	0	0	0	0
Lake Waccamaw State Park	**1998**	**12**	**1**	**0**	**0**	**0**	**0**	**0**
	1997	12	2	2	0	0	0	2
Highway Patrol	**1998**	**12**	**0**	**0**	**0**	**0**	**0**	**0**
	1997		2,906	306	11	16	47	232
TOTAL COLUMBUS	**1998**		**3,238**	**319**	**11**	**15**	**43**	**250**
	1997	12	1,409	173	4	14	14	141
Craven County Sheriff	**1998**	**12**	**1,397**	**156**	**2**	**3**	**21**	**130**
	1997	12	466	45	2	4	7	32
Havelock	**1998**	**12**	591	**46**	**0**	**6**	**8**	**32**
	1997	12	**2,165**	246	2	8	74	162
New Bern	**1998**	**12**	2,204	**316**	**5**	**24**	**63**	**224**
	1997	12	27	3	0	0	2	1
Vanceboro	**1998**	**3**	**7**	**1**	**0**	**0**	**1**	**0**
	1997	12	40	0	0	0	0	0
Trent Woods	**1998**	**12**	**42**	**2**	**0**	**1**	**0**	**1**

(continued)

See footnotes at end of table.

	Property Crimes				Demographic Data		Fulltime Police Employee Data			
Property Crime Total[3]	Breaking and Entering	Larceny	Motor Vehicle Theft	Arson[1]	Estimated Population Coverage	Character	Sworn Officers Male	Sworn Officers Female	Civilians	Total
889	175	660	54	8	9,296		22	2	8	32
901	**203**	**637**	**61**	**11**	**10,081**	R. Center	**24**	**3**	**6**	**33**
1,690	532	1,079	79	8	19,600		55	7	12	74
1,670	**420**	**1,173**	**77**	**8**	**19,953**	R. Center	**61**	**7**	**12**	**80**
74	36	36	2	0	2,009		5	0	0	5
81	**37**	**42**	**2**	**2**	**2,090**	R. City	**6**	**0**	**0**	**6**
					(633)		1	0	0	1
					(644)	DNP	**1**	**0**	**0**	**1**
							0	0	0	0
						Cover	**1**	**0**	**0**	**1**
							1	0	0	1
						Cover	**1**	**0**	**0**	**1**
					(444)		0	0	0	0
					(484)	DNP	**0**	**0**	**0**	**0**
0	0	0	0	0	0		2	1	2	5
10	**0**	**10**	**0**	**0**	**0**	State	**3**	**1**	**3**	**7**
8	2	6	0	0	1,056		2	0	0	2
3	**0**	**2**	**1**	**0**	**1,067**	R. City	**2**	**0**	**0**	**2**
					(819)		4	0	1	5
					(785)[4]	DNP	**5**	**0**	**1**	**6**
4,354	1,379	2,741	234	24	89,204		159	15	61	235
4,277	**1,202**	**2,862**	**213**	**31**	**89,537**	Rural	**175**	**16**	**60**	**251**
1,283	596	576	111	7	39,223		38	9	35	82
1,453	**643**	**679**	**131**	**17**	**39,297**	R. County	**41**	**7**	**37**	**85**
292	79	203	10	2	2,049		8	0	1	9
307	**85**	**210**	**12**	**1**	**2,049**	R. City	**8**	**0**	**1**	**9**
44	10	29	5	1	1,088		2	1	0	3
64	**24**	**37**	**3**	**0**	**1,087**	R. City	**3**	**1**	**0**	**4**
194	55	120	19	0	2,429		7	1	1	9
170	**48**	**106**	**16**	**0**	**2,407**	R. City	**7**	**1**	**1**	**9**
735	122	590	23	2	5,607		24	2	4	30
883	**176**	**681**	**26**	**3**	**5,592**	R. City	**22**	**3**	**4**	**29**
45	13	32	0	0	919		2	0	0	2
33	**7**	**25**	**1**	**0**	**975**	R. City	**2**	**0**	**0**	**2**
6	3	2	1	0	537		2	0	0	2
8	**1**	**4**	**3**	**0**	**535**	R. City	**2**	**0**	**0**	**2**
1	0	1	0	0	0		1	1	1	3
1	**0**	**1**	**0**	**0**	**0**	State	**2**	**0**	**2**	**4**
0	0	0	0	0						
0	**0**	**0**	**0**	**0**		State				
2,600	878	1,553	169	12	51,852		84	14	42	140
2,919	**984**	**1,743**	**192**	**21**	**51,942**	Rural	**87**	**12**	**45**	**144**
1,236	401	791	44	2	36,059		51	4	43	98
1,241	**358**	**817**	**66**	**2**	**35,715**	R. County	**49**	**5**	**45**	**99**
421	94	307	20	1	18,186		22	1	5	28
545	**129**	**396**	**20**	**2**	**19,616**	R. Center	**20**	**2**	**6**	**28**
1,919	397	1,451	71	2	21,799		61	16	18	95
1,888	**525**	**1,291**	**72**	**5**	**22,032**	R. Center	**67**	**15**	**20**	**102**
24	4	18	2	0	1,017		2	0	0	2
6	**1**	**5**	**0**	**0**	**1,031**	R. City	**2**	**0**	**0**	**2**
40	13	26	1	1	4,240		4	0	0	4
40	**14**	**26**	**0**	**0**	**4,292**	R. City	**4**	**0**	**0**	**4**

See footnotes at end of table.

Agency Profile

CONTRIBUTOR	Year	Mos. on File	Crime Index Total[1]	Violent Crime Total[2]	Violent Crimes: Murder	Forcible Rape	Robbery	Aggravated Assault
(Craven County Continued)	1997		Cover					
Bridgeton	**1998**		**Cover**					
	1997	12	23	2	0	0	0	2
River Bend	**1998**	**12**	**24**	**0**	**0**	**0**	**0**	**0**
	1997		4,130	469	8	26	97	338
TOTAL CRAVEN	**1998**		**4,265**	**521**	**7**	**34**	**93**	**387**
	1997	12	7,420	766	26	56	200	484
Cumberland County Sheriff	**1998**	**12**	**6,909**	**820**	**12**	**40**	**182**	**586**
	1997	12	9,951	885	9	67	522	287
Fayetteville	**1998**	**12**	**9,038**	**688**	**15**	**59**	**438**	**176**
	1997	12	735	69	0	2	24	43
Hope Mills	**1998**	**12**	**680**	**48**	**0**	**3**	**22**	**23**
	1997	12	1,070	166	0	7	42	117
Spring Lake	**1998**	**12**	**898**	**95**	**0**	**6**	**38**	**51**
	1997	12	92	5	0	0	2	3
Fayetteville State University	**1998**	**12**	**106**	**6**	**0**	**0**	**6**	**0**
	1997		Cover					
Stedman	**1998**		**Cover**					
	1997	12	59	2	0	0	0	2
Methodist College	**1998**	**12**	**56**	**0**	**0**	**0**	**0**	**0**
	1997		DNP					
Cumberland County ABC	**1998**		**DNP**					
	1997	12	1	1	1	0	0	0
Highway Patrol	**1998**	**12**	**0**	**0**	**0**	**0**	**0**	**0**
	1997		19,328	1,894	36	132	790	936
TOTAL CUMBERLAND	**1998**		**17,687**	**1,657**	**27**	**108**	**686**	**836**
	1997	12	664	70	1	3	6	60
Currituck County Sheriff	**1998**	**12**	**660**	**67**	**1**	**4**	**5**	**57**
	1997		664	70	1	3	6	60
TOTAL CURRITUCK	**1998**		**660**	**67**	**1**	**4**	**5**	**57**
	1997	12	565	14	0	5	2	7
Dare County Sheriff	**1998**	**12**	**537**	**28**	**1**	**7**	**0**	**20**
	1997	12	527	25	1	7	1	16
Kill Devil Hills	**1998**	**12**	**595**	**17**	**0**	**7**	**1**	**9**
	1997	12	110	5	0	0	1	4
Manteo	**1998**	**12**	**75**	**3**	**0**	**0**	**1**	**2**
	1997	12	343	7	0	0	2	5
Nags Head	**1998**	**12**	**349**	**16**	**0**	**1**	**3**	**12**
	1997	12	60	3	0	0	0	3
Southern Shores	**1998**	**12**	**57**	**2**	**0**	**2**	**0**	**0**
	1997	12	197	3	0	1	0	2
Kitty Hawk	**1998**	**12**	**168**	**4**	**0**	**1**	**0**	**3**
	1997	12	0	0	0	0	0	0
Jockey's Ridge State Park	**1998**	**12**	**0**	**0**	**0**	**0**	**0**	**0**
	1997		Cover					
Dare County ABC	**1998**		**Cover**					
	1997		1,802	57	1	13	6	37
TOTAL DARE	**1998**		**1,781**	**70**	**1**	**18**	**5**	**46**
	1997	12	1,884	56	1	3	13	39
Davidson County Sheriff	**1998**	**12**	**1,665**	**83**	**4**	**4**	**15**	**60**
	1997	12	1,456	199	2	13	53	131
Lexington	**1998**	**12**	**1,512**	**190**	**2**	**15**	**28**	**145**
(continued)								

See footnotes at end of table.

	Property Crimes				Demographic Data		Fulltime Police Employee Data			
Property Crime Total[3]	Breaking and Entering	Larceny	Motor Vehicle Theft	Arson[1]	Estimated Population Coverage	Character	Sworn Officers Male	Sworn Officers Female	Civilians	Total
							0	0	0	0
						Cover	**0**	**0**	**0**	**0**
21	4	17	0	0	2,699		3	0	0	3
24	**8**	**15**	**1**	**0**	**2,752**	R. City	**3**	**0**	**0**	**3**
3,661	913	2,610	138	6	84,000		143	21	66	230
3,744	**1,035**	**2,550**	**159**	**9**	**85,438**	Rural	**145**	**22**	**71**	**238**
6,654	2,421	3,891	342	108	149,315		255	30	168	453
6,089	**2,292**	**3,443**	**354**	**108**	**138,571**	S. County	**267**	**31**	**165**	**463**
9,066	2,113	6,316	637	60	111,637		256	37	90	383
8,350	**1,903**	**5,886**	**561**	**39**	**121,241**	Core City	**256**	**31**	**90**	**377**
666	155	478	33	9	10,121		22	1	7	30
632	**156**	**439**	**37**	**5**	**10,531**	S. City	**19**	**2**	**8**	**29**
904	269	594	41	5	8,710		20	2	6	28
803	**240**	**515**	**48**	**2**	**8,579**	S. City	**22**	**1**	**8**	**31**
87	14	72	1	0	901		12	2	8	22
100	**6**	**91**	**3**	**0**	**1,048[4]**	State	**12**	**3**	**8**	**23**
							1	0	0	1
						Cover	**1**	**0**	**1**	**2**
57	8	49	0	0	693		6	0	14	20
56	**19**	**36**	**1**	**1**	**636[4]**	Private	**6**	**0**	**14**	**20**
					(0)		4	0	1	5
					(0)	DNP	**4**	**0**	**0**	**4**
0	0	0	0	0						
0	**0**	**0**	**0**	**0**		State				
17,434	4,980	11,400	1,054	182	281,377		576	72	294	942
16,030	**4,616**	**10,410**	**1,004**	**155**	**280,606**	Suburban	**587**	**68**	**294**	**949**
594	250	331	13	2	16,372		30	3	13	46
593	**266**	**301**	**26**	**4**	**16,571**	S. County	**32**	**4**	**14**	**50**
594	250	331	13	2	16,372		30	3	13	46
593	**266**	**301**	**26**	**4**	**16,571**	Suburban	**32**	**4**	**14**	**50**
551	172	371	8	1	13,973		49	4	77	130
509	**171**	**328**	**10**	**6**	**13,852**	R. County	**52**	**4**	**85**	**141**
502	145	336	21	4	5,136		21	2	5	28
578	**183**	**370**	**25**	**4**	**5,327**	R. City	**20**	**2**	**5**	**27**
105	16	83	6	0	1,158		4	1	1	6
72	**21**	**50**	**1**	**0**	**1,721**	R. City	**6**	**1**	**1**	**8**
336	143	182	11	1	2,115		19	0	3	22
333	**121**	**195**	**17**	**2**	**2,167**	R. City	**19**	**0**	**3**	**22**
57	35	22	0	0	1,806		8	0	1	9
55	**28**	**26**	**1**	**1**	**1,882**	R. City	**6**	**0**	**1**	**7**
194	61	128	5	1	2,354		14	0	2	16
164	**54**	**109**	**1**	**2**	**2,445**	R. City	**14**	**0**	**2**	**16**
0	0	0	0	0	0		2	1	2	5
0	**0**	**0**	**0**	**0**	**0**	State	**2**	**1**	**6**	**9**
							1	0	0	1
						Cover	**1**	**0**	**0**	**1**
1,745	572	1,122	51	7	26,542		118	8	91	217
1,711	**578**	**1,078**	**55**	**15**	**27,394**	Rural	**120**	**8**	**103**	**231**
1,828	632	1,078	118	9	97,540		85	9	50	144
1,582	**414**	**1,059**	**109**	**5**	**101,310**	S. County	**96**	**9**	**49**	**154**
1,257	300	883	74	11	17,373		53	6	15	74
1,322	**308**	**937**	**77**	**9**	**19,475**	S. City	**57**	**6**	**16**	**79**

See footnotes at end of table.

Agency Profile

CONTRIBUTOR	Year	Mos. on File	Crime Index Total[1]	Violent Crime Total[2]	Violent Crimes: Murder	Forcible Rape	Robbery	Aggravated Assault
(Davidson County Continued)	1997	12	1,330	110	0	4	25	81
Thomasville	**1998**	**12**	**1,313**	**94**	**0**	**3**	**31**	**60**
	1997	12	46	3	0	0	0	3
Denton	**1998**	**12**	**46**	**3**	**0**	**0**	**0**	**3**
	1997	12	2	2	0	0	0	2
Highway Patrol	**1998**	**12**	**0**	**0**	**0**	**0**	**0**	**0**
	1997		4,718	370	3	20	91	256
TOTAL DAVIDSON	**1998**		**4,536**	**370**	**6**	**22**	**74**	**268**
	1997	12	623	44	0	12	4	28
Davie County Sheriff	**1998**	**12**	**611**	**36**	**0**	**4**	**8**	**24**
	1997	12	239	17	0	3	4	10
Mocksville	**1998**	**12**	**300**	**23**	**1**	**3**	**2**	**17**
	1997	12	58	11	0	0	0	11
Cooleemee	**1998**	**12**	**108**	**10**	**0**	**1**	**1**	**8**
	1997		920	72	0	15	8	49
TOTAL DAVIE	**1998**		**1,019**	**69**	**1**	**8**	**11**	**49**
	1997	12	1,141	146	5	12	18	111
Duplin County Sheriff	**1998**	**12**	**1,039**	**121**	**7**	**3**	**10**	**101**
	1997	12	192	21	0	1	6	14
Wallace	**1998**	**12**	**216**	**17**	**1**	**0**	**4**	**12**
	1997	12	46	0	0	0	0	0
Beulaville	**1998**	**12**	**39**	**1**	**0**	**0**	**0**	**1**
	1997	4	15	2	0	0	0	2
Faison	**1998**	**12**	**30**	**5**	**0**	**0**	**2**	**3**
	1997	12	54	3	0	0	0	3
Kenansville	**1998**	**12**	**48**	**3**	**0**	**0**	**2**	**1**
	1997	12	85	17	0	0	1	16
Rose Hill	**1998**	**12**	**80**	**9**	**0**	**0**	**2**	**7**
	1997	12	234	47	1	0	6	40
Warsaw	**1998**	**12**	**224**	**31**	**0**	**1**	**2**	**28**
	1997	12	61	23	0	1	3	19
Magnolia	**1998**	**12**	**50**	**14**	**0**	**0**	**3**	**11**
	1997		Cover					
Calypso	**1998**		**Cover**					
	1997		1,828	259	6	14	34	205
TOTAL DUPLIN	**1998**		**1,726**	**201**	**8**	**4**	**25**	**164**
	1997	12	1,338	233	1	3	32	197
Durham County Sheriff	**1998**	**12**	**1,118**	**203**	**2**	**1**	**21**	**179**
	1997	12	17,819	2,063	33	90	1,244	696
Durham	**1998**	**12**	**16,433**	**1,745**	**30**	**99**	**1,027**	**589**
	1997	12	199	23	0	0	5	18
NC Central University	**1998**	**12**	**283**	**19**	**0**	**0**	**12**	**7**
	1997	12	973	21	0	1	8	12
Duke University	**1998**	**12**	**955**	**24**	**0**	**2**	**6**	**16**
	1997	12	11	2	0	0	1	1
Eno River State Park	**1998**	**12**	**2**	**0**	**0**	**0**	**0**	**0**
	1997		DNP					
Durham County ABC	**1998**		**DNP**					
	1997		20,340	2,342	34	94	1,290	924
TOTAL DURHAM	**1998**		**18,791**	**1,991**	**32**	**102**	**1,066**	**791**
	1997	12	788	73	0	17	15	41
Edgecombe County Sheriff (continued)	**1998**	**12**	**771**	**76**	**3**	**11**	**18**	**44**

See footnotes at end of table.

	Property Crimes				Demographic Data		Fulltime Police Employee Data			
Property Crime Total[3]	Breaking and Entering	Larceny	Motor Vehicle Theft	Arson[1]	Estimated Population Coverage	Character	Sworn Officers Male	Sworn Officers Female	Civilians	Total
1,220	312	852	56	3	21,721		53	6	10	69
1,219	**316**	**855**	**48**	**5**	**17,543**	S. City	**49**	**10**	**11**	**70**
43	13	22	8	0	1,513		7	0	0	7
43	**8**	**35**	**0**	**2**	**1,543**	S. City	**6**	**1**	**0**	**7**
0	0	0	0	0						
0	**0**	**0**	**0**	**0**		State				
4,348	1,257	2,835	256	23	138,147		198	21	75	294
4,166	**1,046**	**2,886**	**234**	**21**	**139,871**	Suburban	**208**	**26**	**76**	**310**
579	176	358	45	5	25,850		27	2	8	37
575	**194**	**335**	**46**	**5**	**26,334**	S. County	**26**	**2**	**16**	**44**
222	30	186	6	1	3,750		12	1	1	14
277	**53**	**216**	**8**	**0**	**3,863**	S. City	**12**	**2**	**1**	**15**
47	17	28	2	0	990		5	0	0	5
98	**38**	**51**	**9**	**0**	**995**	S. City	**5**	**0**	**0**	**5**
848	223	572	53	6	30,590		44	3	9	56
950	**285**	**602**	**63**	**5**	**31,192**	Suburban	**43**	**4**	**17**	**64**
995	470	426	99	5	32,210		31	7	30	68
918	**418**	**403**	**97**	**10**	**32,590**	R. County	**34**	**8**	**28**	**70**
171	43	114	14	0	3,340		13	2	1	16
199	**60**	**118**	**21**	**0**	**3,386**	R. City	**12**	**2**	**3**	**17**
46	12	31	3	0	1,191		3	0	0	3
38	**9**	**29**	**0**	**0**	**1,210**	R. City	**3**	**0**	**1**	**4**
13	0	13	0	0	752		2	0	0	2
25	**3**	**19**	**3**	**0**	**768**	R. City	**2**	**0**	**0**	**2**
51	8	42	1	0	892		4	0	0	4
45	**7**	**33**	**5**	**0**	**903**	R. City	**3**	**0**	**0**	**3**
68	19	47	2	0	1,398		4	0	0	4
71	**22**	**46**	**3**	**0**	**1,428**	R. City	**3**	**1**	**0**	**4**
187	69	110	8	0	2,965		10	2	3	15
193	**54**	**127**	**12**	**0**	**3,000**	R. City	**11**	**2**	**3**	**16**
38	12	24	2	0	815		2	0	0	2
36	**11**	**24**	**1**	**0**	**825**	R. City	**2**	**0**	**0**	**2**
							1	0	0	1
						Cover	**1**	**0**	**0**	**1**
1,569	633	807	129	5	43,563		70	11	34	115
1,525	**584**	**799**	**142**	**10**	**44,110**	Rural	**71**	**13**	**35**	**119**
1,105	328	673	104	8	37,075		103	7	262	372
915	**221**	**631**	**63**	**1**	**37,262**	S. County	**105**	**9**	**266**	**380**
15,756	3,958	9,801	1,997	40	149,239		333	46	59	438
14,688	**3,952**	**9,015**	**1,721**	**53**	**151,768**	Core City	**336**	**45**	**82**	**463**
176	39	131	6	2	1,859		15	3	10	28
264	**55**	**200**	**9**	**3**	**1,895[4]**	State	**17**	**3**	**16**	**36**
952	38	883	31	2	5,399		50	11	79	140
931	**30**	**881**	**20**	**1**	**5,390[4]**	Private	**47**	**8**	**76**	**131**
9	1	8	0	0	0		3	1	2	6
2	**0**	**2**	**0**	**0**	**0**	State	**1**	**1**	**6**	**8**
					(0)		3	0	0	3
					(0)	DNP	**3**	**0**	**0**	**3**
17,998	4,364	11,496	2,138	52	193,572		507	68	412	987
16,800	**4,258**	**10,729**	**1,813**	**58**	**196,315**	Suburban	**509**	**66**	**446**	**1,021**
715	296	374	45	10	25,155		38	0	31	69
695	**297**	**352**	**46**	**13**	**24,813**	S. County	**43**	**0**	**34**	**77**

See footnotes at end of table.

Agency Profile

CONTRIBUTOR	Year	Mos. on File	Crime Index Total[1]	Violent Crime Total[2]	Violent Crimes: Murder	Forcible Rape	Robbery	Aggravated Assault
Rocky Mount [5] (Offenses occurring in Nash and Edgecombe Counties)	1997	12	5,680	601	7	21	223	350
	1998	**12**	**5,842**	**661**	**8**	**15**	**218**	**420**
Rocky Mount [5] (Offenses occurring in Edgecombe County only, see Nash County.)	1997	12	1,703	252	6	8	85	153
	1998	**12**	**1,573**	**262**	**3**	**7**	**70**	**182**
Tarboro	1997	12	653	55	0	0	14	41
	1998	**12**	**582**	**105**	**0**	**3**	**17**	**85**
Pinetops	1997	12	24	5	0	0	4	1
	1998	**12**	**24**	**5**	**0**	**0**	**0**	**5**
Princeville	1997		Cover					
	1998		**Cover**					
Highway Patrol	1997	12	2	2	0	0	0	2
	1998	**12**	**0**	**0**	**0**	**0**	**0**	**0**
TOTAL EDGECOMBE [5]	1997		3,170	387	6	25	118	238
	1998		**2,950**	**448**	**6**	**21**	**105**	**316**
Forsyth County Sheriff	1997	12	4,015	306	1	17	35	253
	1998	**12**	**3,483**	**206**	**3**	**23**	**39**	**141**
Kernersville	1997	12	993	62	0	4	10	48
	1998	**12**	**912**	**66**	**0**	**3**	**12**	**51**
Winston-Salem	1997	12	17,997	2,093	13	162	637	1,281
	1998	**12**	**16,243**	**1,968**	**18**	**155**	**626**	**1,169**
Winston-Salem State University	1997	8	33	4	0	0	0	4
	1998	**12**	**92**	**3**	**0**	**0**	**2**	**1**
Wake Forest University	1997	12	169	2	0	0	0	2
	1998	**12**	**177**	**1**	**0**	**0**	**0**	**1**
NC School Of The Arts	1997	12	37	0	0	0	0	0
	1998	**12**	**24**	**0**	**0**	**0**	**0**	**0**
Forsyth ABC	1997		DNP					
	1998		**DNP**					
Highway Patrol	1997	12	1	1	0	0	0	1
	1998	**12**	**0**	**0**	**0**	**0**	**0**	**0**
TOTAL FORSYTH	1997		23,245	2,468	14	183	682	1,589
	1998		**20,931**	**2,244**	**21**	**181**	**679**	**1,363**
Franklin County Sheriff	1997	12	894	80	3	1	15	61
	1998	**12**	**998**	**100**	**2**	**5**	**11**	**82**
Louisburg	1997	12	226	16	1	1	8	6
	1998	**12**	**192**	**11**	**0**	**1**	**6**	**4**
Franklinton	1997	12	156	23	0	0	9	14
	1998	**12**	**141**	**15**	**0**	**0**	**3**	**12**
Youngsville	1997	12	32	3	0	0	1	2
	1998	**12**	**26**	**1**	**0**	**0**	**1**	**0**
Bunn	1997	12	9	2	0	1	0	1
	1998	**12**	**25**	**8**	**0**	**0**	**2**	**6**
Lake Royale	1997	12	24	0	0	0	0	0
	1998	**12**	**37**	**3**	**0**	**1**	**0**	**2**
TOTAL FRANKLIN	1997		1,341	124	4	3	33	84
	1998		**1,419**	**138**	**2**	**7**	**23**	**106**
Gaston County Sheriff	1997		Cover					
	1998		**Cover**					
Belmont	1997	12	386	30	1	2	8	19
	1998	**12**	**420**	**21**	**0**	**1**	**7**	**13**
Bessemer City [7] (continued)	1997	12	266	29	0	1	10	18
	1998	**11**	**286**	**20**	**0**	**2**	**4**	**14**

See footnotes at end of table.

	Property Crimes				Demographic Data		Fulltime Police Employee Data			
Property Crime Total[3]	Breaking and Entering	Larceny	Motor Vehicle Theft	Arson[1]	Estimated Population Coverage	Character	Sworn Officers Male	Sworn Officers Female	Civilians	Total
5,079	1,209	3,658	212	20	57,158		134	10	37	181
5,181	**1,408**	**3,545**	**228**	**10**	**57,630**	Core City	**134**	**11**	**36**	**181**
1,451	506	875	70	10	17,856		0	0	0	0
1,311	**477**	**782**	**52**	**5**	**17,635**	Core City	**0**	**0**	**0**	**0**
598	104	478	16	2	10,909		27	0	7	34
477	**100**	**355**	**22**	**4**	**10,826**	S. City	**27**	**0**	**7**	**34**
19	2	16	1	0	1,569		6	0	3	9
19	**8**	**11**	**0**	**0**	**1,558**	S. City	**5**	**0**	**2**	**7**
							1	0	0	1
						Cover	**2**	**0**	**0**	**2**
0	0	0	0	0						
0	**0**	**0**	**0**	**0**		State				
2,783	908	1,743	132	22	55,489		206	10	78	294
2,502	**882**	**1,500**	**120**	**22**	**54,832**	Suburban	**211**	**11**	**79**	**301**
3,709	1,086	2,458	165	86	98,874		179	**42**	214	435
3,277	**1,010**	**2,108**	**159**	**67**	**100,010**	S. County	**175**	**43**	**226**	**444**
931	188	703	40	5	13,377		39	1	12	52
846	**184**	**619**	**43**	**4**	**13,747**	S. City	**39**	**1**	**13**	**53**
15,904	3,815	10,851	1,238	130	167,481		401	55	127	583
14,275	**3,571**	**9,462**	**1,242**	**115**	**168,395**	Core City	**398**	**53**	**128**	**579**
29	8	21	0	0	1,096		9	2	7	18
89	**15**	**74**	**0**	**0**	**1,145**[4]	State	**11**	**2**	**2**	**15**
167	22	144	1	1	2,952		15	1	16	32
176	**28**	**147**	**1**	**0**	**2,982**[4]	Private	**9**	**3**	**19**	**31**
37	6	29	2	0	286		8	1	2	11
24	**7**	**17**	**0**	**0**	**275**[6]	State	**9**	**1**	**2**	**12**
					(0)		6	0	1	7
					(0)	DNP	**6**	**0**	**1**	**7**
0	0	0	0	0						
0	**0**	**0**	**0**	**0**		State				
20,777	5,125	14,206	1,446	222	284,066		657	102	379	1,138
18,687	**4,815**	**12,427**	**1,445**	**186**	**286,554**	Suburban	**647**	**103**	**391**	**1,141**
814	268	481	65	7	36,227		32	0	44	76
898	**382**	**449**	**67**	**5**	**36,821**	S. County	**32**	**0**	**39**	**71**
210	38	169	3	0	3,430		10	2	1	13
181	**40**	**135**	**6**	**1**	**3,500**	S. City	**11**	**1**	**1**	**13**
133	27	98	8	2	2,126		7	1	0	8
126	**57**	**66**	**3**	**1**	**2,194**	S. City	**7**	**1**	**1**	**9**
29	6	23	0	0	547		5	1	0	6
25	**4**	**18**	**3**	**0**	**562**	S. City	**6**	**0**	**1**	**7**
7	2	5	0	0	408		4	0	0	4
17	**1**	**16**	**0**	**0**	**410**	S. City	**3**	**0**	**0**	**3**
24	7	16	1	0	0		2	3	4	9
34	**7**	**25**	**2**	**0**	**0**	Private	**2**	**3**	**8**	**13**
1,217	348	792	77	9	42,738		60	7	49	116
1,281	**491**	**709**	**81**	**7**	**43,487**	Suburban	**61**	**5**	**50**	**116**
							74	21	46	141
						Cover	**70**	**25**	**48**	**143**
356	89	262	5	5	8,072		24	2	2	28
399	**181**	**204**	**14**	**5**	**7,989**	S. City	**24**	**2**	**1**	**27**
237	46	179	12	4	4,957		12	0	4	16
266	**52**	**191**	**23**	**5**	**5,033**	S. City	**8**	**0**	**4**	**12**

See footnotes at end of table.

Agency Profile

CONTRIBUTOR	Year	Mos. on File	Crime Index Total[1]	Violent Crime Total[2]	Violent Crimes: Murder	Forcible Rape	Robbery	Aggravated Assault
(Gaston County Continued)	1997	12	231	15	0	1	1	13
Cherryville	**1998**	**12**	**262**	**15**	**2**	**1**	**3**	**9**
	1997	8	63	7	0	0	4	3
Dallas	**1998**	**12**	**149**	**21**	**0**	**0**	**8**	**13**
	1997	12	2,404	334	7	11	25	291
Gaston County Police	**1998**	**12**	**2,323**	**353**	**9**	**16**	**21**	**307**
	1997	12	6,930	964	8	37	245	674
Gastonia	**1998**	**12**	**7,503**	**952**	**10**	**39**	**232**	**671**
	1997	12	102	3	0	0	1	2
Stanley	**1998**	**12**	**126**	**5**	**0**	**0**	**2**	**3**
	1997	12	137	11	0	0	3	8
Lowell	**1998**	**12**	**97**	**8**	**0**	**0**	**4**	**4**
	1997	12	237	28	1	1	5	21
Mount Holly	**1998**	**12**	**233**	**19**	**0**	**2**	**3**	**14**
	1997	12	32	2	0	0	1	1
McAdenville	**1998**	**12**	**44**	**3**	**0**	**0**	**0**	**3**
	1997	12	79	4	0	0	0	4
Cramerton	**1998**	**12**	**67**	**5**	**0**	**0**	**1**	**4**
	1997	12	46	10	1	1	0	8
Ranlo	**1998**	**12**	**19**	**4**	**0**	**0**	**0**	**4**
	1997		DNP					
Belmont Abbey College	**1998**		**DNP**					
	1997		10,913	1,437	18	54	303	1,062
TOTAL GASTON	**1998**		**11,529**	**1,426**	**21**	**61**	**285**	**1,059**
	1997	12	126	12	0	2	1	9
Gates County Sheriff	**1998**	**12**	**138**	**17**	**0**	**1**	**4**	**12**
	1997	12	4	0	0	0	0	0
Merchants Millpond State Park	**1998**	**12**	**0**	**0**	**0**	**0**	**0**	**0**
	1997		130	12	0	2	1	9
TOTAL GATES	**1998**		**138**	**17**	**0**	**1**	**4**	**12**
	1997	8	87	3	0	0	1	2
Graham County Sheriff	**1998**	**12**	**60**	**2**	**0**	**1**	**0**	**1**
	1997		87	3	0	0	1	2
TOTAL GRAHAM	**1998**		**60**	**2**	**0**	**1**	**0**	**1**
	1997	12	759	68	0	3	19	46
Granville County Sheriff	**1998**	**12**	**798**	**55**	**3**	**3**	**9**	**40**
	1997	12	836	118	1	2	22	93
Oxford	**1998**	**12**	**821**	**111**	**0**	**5**	**32**	**74**
	1997	12	303	24	0	0	8	16
Butner	**1998**	**12**	**273**	**25**	**0**	**0**	**5**	**20**
	1997	12	110	17	0	0	3	14
Creedmoor	**1998**	**12**	**156**	**13**	**0**	**0**	**2**	**11**
	1997		Cover					
Stovall	**1998**		**Cover**					
	1997		Cover					
Stem	**1998**		**Cover**					
	1997		2,008	227	1	5	52	169
TOTAL GRANVILLE	**1998**		**2,048**	**204**	**3**	**8**	**48**	**145**
	1997	12	556	33	1	3	15	14
Greene County Sheriff	**1998**	**12**	**568**	**40**	**0**	**3**	**17**	**20**
	1997		556	33	1	3	15	14
TOTAL GREENE	**1998**		**568**	**40**	**0**	**3**	**17**	**20**

See footnotes at end of table.

Property Crimes					Demographic Data		Fulltime Police Employee Data			
Property Crime Total[3]	Breaking and Entering	Larceny	Motor Vehicle Theft	Arson[1]	Estimated Population Coverage	Character	Sworn Officers Male	Sworn Officers Female	Civilians	Total
216	46	162	8	4	5,474		14	0	4	18
247	**47**	**182**	**18**	**1**	**5,512**	S. City	**14**	**0**	**5**	**19**
56	8	46	2	0	2,959		11	0	2	13
128	**28**	**96**	**4**	**1**	**3,000**	S. City	**11**	**0**	**3**	**14**
2,070	720	1,222	128	45	75,662		104	16	57	177
1,970	**681**	**1,157**	**132**	**36**	**75,581**	S. County	**102**	**17**	**55**	**174**
5,966	1,372	4,299	295	56	61,901		158	16	42	216
6,551	**1,408**	**4,770**	**373**	**54**	**62,204**	Core City	**153**	**15**	**41**	**209**
99	22	72	5	0	3,203		9	0	4	13
121	**23**	**94**	**4**	**0**	**3,245**	S. City	**10**	**0**	**4**	**14**
126	26	88	12	0	2,595		7	0	0	7
89	**16**	**63**	**10**	**0**	**2,606**	S. City	**7**	**0**	**0**	**7**
209	55	136	18	1	8,159		19	2	5	26
214	**53**	**155**	**6**	**3**	**8,309**	S. City	**17**	**2**	**5**	**24**
30	0	29	1	0	818		4	0	0	4
41	**4**	**37**	**0**	**0**	**813**	S. City	**4**	**0**	**1**	**5**
75	16	56	3	0	2,477		7	0	0	7
62	**10**	**48**	**4**	**0**	**2,479**	S. City	**8**	**0**	**0**	**8**
36	6	27	3	0	2,113		5	0	0	5
15	**5**	**10**	**0**	**0**	**2,106**	S. City	**6**	**0**	**0**	**6**
					(405)[4]	DNP	**4**	**0**	**0**	**4**
9,476	2,406	6,578	492	115	178,390		448	57	166	671
10,103	**2,508**	**7,007**	**588**	**105**	**178,877**	Suburban	**438**	**61**	**167**	**666**
114	41	67	6	2	9,864		5	0	1	6
121	**47**	**70**	**4**	**3**	**9,914**	R. County	**4**	**0**	**1**	**5**
4	1	3	0	0	0		2	1	0	3
0	**0**	**0**	**0**	**0**	**0**	State	**2**	**1**	**1**	**4**
118	42	70	6	2	9,864		7	1	1	9
121	**47**	**70**	**4**	**3**	**9,914**	Rural	**6**	**1**	**2**	**9**
84	45	39	0	2	7,100		9	1	9	19
58	**24**	**30**	**4**	**1**	**7,066**	R. County	**8**	**1**	**5**	**14**
84	45	39	0	2	7,100		9	1	9	19
58	**24**	**30**	**4**	**1**	**7,066**	Rural	**8**	**1**	**5**	**14**
691	311	339	41	5	26,710		28	1	20	49
743	**317**	**393**	**33**	**5**	**27,148**	R. County	**33**	**2**	**27**	**62**
718	134	541	43	5	8,589		26	4	6	36
710	**178**	**500**	**32**	**5**	**8,951**	R. City	**25**	**5**	**6**	**36**
279	40	224	15	3	4,807		36	4	6	46
248	**57**	**173**	**18**	**1**	**4,856**	R. City	**37**	**4**	**6**	**47**
93	37	55	1	0	1,815		11	1	3	15
143	**73**	**65**	**5**	**1**	**1,847**	R. City	**9**	**0**	**3**	**12**
							1	0	0	1
						Cover	**1**	**0**	**0**	**1**
							2	0	0	2
						Cover	**2**	**0**	**0**	**2**
1,781	522	1,159	100	13	41,921		104	10	35	149
1,844	**625**	**1,131**	**88**	**12**	**42,802**	Rural	**107**	**11**	**42**	**160**
523	245	202	76	2	17,180		18	3	7	28
528	**268**	**217**	**43**	**1**	**17,651**	R. County	**18**	**1**	**9**	**28**
523	245	202	76	2	17,180		18	3	7	28
528	**268**	**217**	**43**	**1**	**17,651**	Rural	**18**	**1**	**9**	**28**

See footnotes at end of table.

Agency Profile

CONTRIBUTOR	Year	Mos. on File	Crime Index Total[1]	Violent Crime Total[2]	Violent Crimes: Murder	Forcible Rape	Robbery	Aggravated Assault
	1997	12	3,445	284	5	22	52	205
Guilford County Sheriff	**1998**	**12**	**3,141**	**292**	**7**	**9**	**59**	**217**
	1997	12	157	13	0	1	1	11
Gibsonville	**1998**	**12**	**173**	**14**	**0**	**2**	**2**	**10**
	1997	12	16,517	1,974	35	86	779	1,074
Greensboro	**1998**	**12**	**17,653**	**1,949**	**20**	**90**	**801**	**1,038**
	1997	12	7,644	952	15	38	348	551
High Point	**1998**	**12**	**6,998**	**786**	**13**	**30**	**258**	**485**
	1997	12	225	15	0	1	5	9
NC A & T University	**1998**	**12**	**136**	**11**	**0**	**0**	**4**	**7**
	1997	12	291	13	0	1	2	10
UNC-Greensboro	**1998**	**12**	**325**	**17**	**0**	**1**	**7**	**9**
	1997	12	32	0	0	0	0	0
Piedmont Triad Airport	**1998**	**12**	**19**	**0**	**0**	**0**	**0**	**0**
	1997		DNP					
Greensboro ABC	**1998**		**DNP**					
	1997	12	0	0	0	0	0	0
Highway Patrol	**1998**	**12**	**1**	**1**	**0**	**0**	**0**	**1**
	1997		28,311	3,251	55	149	1,187	1,860
TOTAL GUILFORD	**1998**		**28,446**	**3,070**	**40**	**132**	**1,131**	**1,767**
	1997	12	1,181	93	8	11	18	56
Halifax County Sheriff	**1998**	**12**	**1,210**	**110**	**3**	**2**	**25**	**80**
	1997	12	282	21	0	0	6	15
Enfield	**1998**	**12**	**207**	**30**	**0**	**3**	**6**	**21**
	1997	12	1,140	59	3	3	19	34
Roanoke Rapids	**1998**	**12**	**1,326**	**93**	**4**	**6**	**34**	**49**
	1997	12	399	73	0	3	6	64
Scotland Neck	**1998**	**12**	**317**	**49**	**0**	**1**	**9**	**39**
	1997	12	67	6	0	0	0	6
Littleton	**1998**	**12**	**91**	**3**	**0**	**0**	**0**	**3**
	1997	12	113	18	3	0	7	8
Weldon	**1998**	**12**	**146**	**10**	**0**	**1**	**5**	**4**
	1997	12	0	0	0	0	0	0
Medoc Mtn. State Park	**1998**	**12**	**1**	**0**	**0**	**0**	**0**	**0**
	1997	12	1	1	0	0	0	1
Highway Patrol	**1998**	**12**	**0**	**0**	**0**	**0**	**0**	**0**
	1997		3,183	271	14	17	56	184
TOTAL HALIFAX	**1998**		**3,298**	**295**	**7**	**13**	**79**	**196**
	1997	12	2,804	274	12	16	37	209
Harnett County Sheriff	**1998**	**12**	**2,563**	**282**	**9**	**21**	**36**	**216**
	1997	12	1,316	186	4	5	62	115
Dunn	**1998**	**12**	**1,263**	**148**	**2**	**6**	**26**	**114**
	1997	12	141	22	0	2	10	10
Angier	**1998**	**12**	**148**	**32**	**0**	**1**	**8**	**23**
	1997	12	102	10	0	0	4	6
Coats	**1998**	**12**	**85**	**15**	**0**	**0**	**4**	**11**
	1997		DNP					
Lillington	**1998**		**DNP**					
	1997	12	284	30	0	0	3	27
Erwin	**1998**	**12**	**263**	**12**	**0**	**0**	**1**	**11**
	1997	12	2	0	0	0	0	0
Raven Rock State Park	**1998**	**12**	**1**	**0**	**0**	**0**	**0**	**0**

(continued)

See footnotes at end of table.

	Property Crimes				Demographic Data		Fulltime Police Employee Data			
Property Crime Total[3]	Breaking and Entering	Larceny	Motor Vehicle Theft	Arson[1]	Estimated Population Coverage	Character	Sworn Officers Male	Sworn Officers Female	Civilians	Total
3,161	980	1,998	183	37	100,816		182	33	188	403
2,849	**911**	**1,764**	**174**	**20**	**103,746**	S. County	**181**	**34**	**185**	**400**
144	28	112	4	2	4,281		10	2	3	15
159	**40**	**110**	**9**	**2**	**4,343**	S. City	**11**	**3**	**3**	**17**
14,543	3,076	10,329	1,138	87	195,880		383	56	158	597
15,704	**3,739**	**10,602**	**1,363**	**90**	**198,159**	Core City	**408**	**59**	**140**	**607**
6,692	1,832	4,384	476	53	73,092		168	18	21	207
6,212	**1,669**	**4,138**	**405**	**41**	**73,326**	Core City	**167**	**20**	**34**	**221**
210	58	142	10	5	2,820		22	4	27	53
125	**25**	**95**	**5**	**3**	**2,845**[4]	State	**21**	**5**	**20**	**46**
278	52	219	7	1	3,215		22	3	15	40
308	**54**	**243**	**11**	**1**	**3,176**[4]	State	**24**	**3**	**15**	**42**
32	1	31	0	0	0		12	0	10	22
19	**0**	**19**	**0**	**0**	**0**	Local	**9**	**1**	**10**	**20**
					(0)		2	0	0	2
					(0)	DNP	**2**	**0**	**0**	**2**
0	0	0	0	0						
0	**0**	**0**	**0**	**0**		State				
25,060	6,027	17,215	1,818	185	380,104		801	116	422	1,339
25,376	**6,438**	**16,971**	**1,967**	**157**	**385,595**	Suburban	**823**	**125**	**407**	**1,355**
1,088	566	465	57	10	32,893		44	0	32	76
1,100	**544**	**494**	**62**	**12**	**32,410**	R. County	**43**	**1**	**23**	**67**
261	116	139	6	3	3,066		6	4	5	15
177	**92**	**81**	**4**	**1**	**3,032**	R. City	**7**	**3**	**1**	**11**
1,081	193	834	54	1	16,129		36	0	8	44
1,233	**369**	**818**	**46**	**6**	**15,991**	R. Center	**34**	**0**	**4**	**38**
326	95	224	7	0	2,456		8	0	5	13
268	**71**	**189**	**8**	**3**	**2,470**	R. City	**7**	**1**	**5**	**13**
61	19	42	0	0	667		2	0	0	2
88	**35**	**51**	**2**	**0**	**654**	R. City	**2**	**0**	**0**	**2**
95	31	62	2	1	1,312		7	1	3	11
136	**73**	**60**	**3**	**0**	**1,284**	R. City	**8**	**0**	**1**	**9**
0	0	0	0	0	0		1	1	2	4
1	**1**	**0**	**0**	**0**	**0**	State	**1**	**1**	**3**	**5**
0	0	0	0	0						
0	**0**	**0**	**0**	**0**		State				
2,912	1,020	1,766	126	15	56,523		104	6	55	165
3,003	**1,185**	**1,693**	**125**	**22**	**55,841**	Rural	**102**	**6**	**37**	**145**
2,530	1,069	1,253	208	18	58,177		58	7	40	105
2,281	**921**	**1,125**	**235**	**17**	**59,301**	R. County	**56**	**5**	**42**	**103**
1,130	302	779	49	9	9,713		34	3	9	46
1,115	**322**	**732**	**61**	**11**	**9,831**	R. City	**35**	**4**	**12**	**51**
119	33	79	7	2	2,746		8	1	0	9
116	**39**	**69**	**8**	**0**	**2,826**	R. City	**9**	**1**	**0**	**10**
92	25	63	4	0	1,645		5	0	0	5
70	**11**	**56**	**3**	**1**	**1,756**	R. City	**4**	**0**	**0**	**4**
					(2,929)		9	1	0	10
					(3,345)	DNP	**8**	**1**	**0**	**9**
254	71	178	5	3	4,278		11	0	4	15
251	**61**	**179**	**11**	**1**	**4,299**	R. City	**11**	**0**	**4**	**15**
2	2	0	0	0	0		3	0	3	6
1	**0**	**1**	**0**	**0**	**0**	State	**3**	**0**	**3**	**6**

See footnotes at end of table.

Agency Profile

CONTRIBUTOR	Year	Mos. on File	Crime Index Total[1]	Violent Crime Total[2]	Violent Crimes: Murder	Forcible Rape	Robbery	Aggravated Assault
(Harnett County Continued)	1997		4,649	522	16	23	116	367
TOTAL HARNETT	**1998**		**4,323**	**489**	**11**	**28**	**75**	**375**
	1997	12	845	73	0	2	6	65
Haywood County Sheriff	**1998**	**12**	**733**	**82**	**1**	**4**	**4**	**73**
	1997	12	63	2	0	2	0	0
Canton	**1998**	**12**	**61**	**2**	**0**	**0**	**0**	**2**
	1997	12	443	49	0	6	5	38
Waynesville	**1998**	**12**	**340**	**34**	**1**	**5**	**0**	**28**
	1997	12	21	2	0	0	0	2
Clyde	**1998**	**12**	**32**	**4**	**0**	**0**	**0**	**4**
	1997	12	87	6	0	0	1	5
Maggie Valley	**1998**	**12**	**77**	**2**	**0**	**0**	**0**	**2**
	1997	12	1	1	0	0	0	1
Highway Patrol	**1998**	**12**	**1**	**1**	**0**	**0**	**0**	**1**
	1997		1,460	133	0	10	12	111
TOTAL HAYWOOD	**1998**		**1,244**	**125**	**2**	**9**	**4**	**110**
	1997	12	1,286	82	1	18	8	55
Henderson County Sheriff	**1998**	**12**	**1,110**	**69**	**0**	**9**	**9**	**51**
	1997	12	1,257	100	2	4	22	72
Hendersonville	**1998**	**12**	**1,094**	**105**	**2**	**10**	**20**	**73**
	1997	12	17	1	0	0	1	0
Laurel Park	**1998**	**12**	**19**	**0**	**0**	**0**	**0**	**0**
	1997	12	103	12	0	1	1	10
Fletcher	**1998**	**12**	**111**	**4**	**0**	**0**	**2**	**2**
	1997	12	1	1	0	0	0	1
Highway Patrol	**1998**	**12**	**0**	**0**	**0**	**0**	**0**	**0**
	1997		2,664	196	3	23	32	138
TOTAL HENDERSON	**1998**		**2,334**	**178**	**2**	**19**	**31**	**126**
	1997	12	421	39	0	8	4	27
Hertford County Sheriff	**1998**	**12**	**409**	**48**	**0**	**0**	**13**	**35**
	1997	12	509	47	1	0	15	31
Ahoskie	**1998**	**12**	**501**	**46**	**0**	**0**	**15**	**31**
	1997	12	120	2	0	0	1	1
Murfreesboro	**1998**	**12**	**131**	**8**	**0**	**1**	**3**	**4**
	1997	12	53	9	0	0	2	7
Winton	**1998**	**12**	**42**	**5**	**0**	**0**	**1**	**4**
	1997		DNP					
Chowan College	**1998**		**DNP**					
	1997		1,103	97	1	8	22	66
TOTAL HERTFORD	**1998**		**1,083**	**107**	**0**	**1**	**32**	**74**
	1997	12	1,090	153	1	10	41	101
Hoke County Sheriff	**1998**	**12**	**1,026**	**96**	**1**	**10**	**24**	**61**
	1997	12	369	11	0	1	9	1
Raeford	**1998**	**12**	**370**	**18**	**0**	**0**	**11**	**7**
	1997	12	1	1	0	0	0	1
Highway Patrol	**1998**	**12**	**0**	**0**	**0**	**0**	**0**	**0**
	1997		1,460	165	1	11	50	103
TOTAL HOKE	**1998**		**1,396**	**114**	**1**	**10**	**35**	**68**
	1997	12	136	7	0	0	1	6
Hyde County Sheriff	**1998**	**12**	**135**	**9**	**0**	**1**	**0**	**8**
	1997		136	7	0	0	1	6
TOTAL HYDE	**1998**		**135**	**9**	**0**	**1**	**0**	**8**

See footnotes at end of table.

	Property Crimes				Demographic Data		Fulltime Police Employee Data			
Property Crime Total[3]	Breaking and Entering	Larceny	Motor Vehicle Theft	Arson[1]	Estimated Population Coverage	Character	Sworn Officers Male	Sworn Officers Female	Civilians	Total
4,127	1,502	2,352	273	32	76,559		128	12	56	196
3,834	**1,354**	**2,162**	**318**	**30**	**78,013**	Rural	**126**	**11**	**61**	**198**
772	340	393	39	6	35,553		31	5	20	56
651	**225**	**380**	**46**	**6**	**36,081**	R. County	**38**	**6**	**19**	**63**
61	15	40	6	0	3,715		13	1	4	18
59	**12**	**40**	**7**	**1**	**3,718**	R. City	**13**	**0**	**4**	**17**
394	139	227	28	1	9,623		25	4	5	34
306	**112**	**175**	**19**	**2**	**9,687**	R. City	**23**	**5**	**5**	**33**
19	4	15	0	0	1,107		4	0	0	4
28	**19**	**9**	**0**	**0**	**1,138**	R. City	**4**	**0**	**0**	**4**
81	10	65	6	0	641		3	1	0	4
75	**9**	**63**	**3**	**0**	**643**	R. City	**5**	**1**	**0**	**6**
0	0	0	0	0						
0	**0**	**0**	**0**	**0**		State				
1,327	508	740	79	7	50,639		76	11	29	116
1,119	**377**	**667**	**75**	**9**	**51,267**	Rural	**83**	**12**	**28**	**123**
1,204	465	679	60	9	62,895		78	12	30	120
1,041	**426**	**551**	**64**	**6**	**64,194**	R. County	**79**	**11**	**35**	**125**
1,157	194	921	42	3	9,532		33	1	12	46
989	**157**	**805**	**27**	**1**	**9,628**	R. City	**33**	**1**	**12**	**46**
16	6	10	0	0	1,913		5	0	0	5
19	**6**	**12**	**1**	**0**	**2,035**	R. City	**4**	**1**	**0**	**5**
91	20	66	5	1	3,215		9	1	1	11
107	**43**	**60**	**4**	**0**	**3,288**	R. City	**10**	**1**	**1**	**12**
0	0	0	0	0						
0	**0**	**0**	**0**	**0**		State				
2,468	685	1,676	107	13	77,555		125	14	43	182
2,156	**632**	**1,428**	**96**	**7**	**79,145**	Rural	**126**	**14**	**48**	**188**
382	190	175	17	1	14,658		11	2	30	43
361	**161**	**182**	**18**	**4**	**14,492**	R. County	**16**	**1**	**36**	**53**
462	96	353	13	2	4,425		15	2	5	22
455	**76**	**366**	**13**	**1**	**4,370**	R. City	**13**	**2**	**5**	**20**
118	17	93	8	1	1,698		10	0	4	14
123	**17**	**104**	**2**	**0**	**1,600**	R. City	**10**	**0**	**4**	**14**
44	17	27	0	2	822		2	0	0	2
37	**8**	**28**	**1**	**1**	**813**	R. City	**2**	**0**	**0**	**2**
					(611)		1	0	6	7
					(641)[4]	DNP	**1**	**0**	**6**	**7**
1,006	320	648	38	6	21,603		39	4	45	88
976	**262**	**680**	**34**	**6**	**21,275**	Rural	**42**	**3**	**51**	**96**
937	410	472	55	17	24,115		38	9	2	49
930	**312**	**568**	**50**	**8**	**24,785**	R. County	**38**	**9**	**2**	**49**
358	69	283	6	0	4,029		15	0	2	17
352	**85**	**263**	**4**	**3**	**4,097**	R. City	**14**	**0**	**2**	**16**
0	0	0	0	0						
0	**0**	**0**	**0**	**0**		State				
1,295	479	755	61	17	28,144		53	9	4	66
1,282	**397**	**831**	**54**	**11**	**28,882**	Rural	**52**	**9**	**4**	**65**
129	50	73	6	2	5,191		7	1	4	12
126	**35**	**87**	**4**	**1**	**5,280**	R. County	**9**	**1**	**5**	**15**
129	50	73	6	2	5,191		7	1	4	12
126	**35**	**87**	**4**	**1**	**5,280**	Rural	**9**	**1**	**5**	**15**

See footnotes at end of table.

Agency Profile

CONTRIBUTOR	Year	Mos. on File	Crime Index Total[1]	Violent Crime Total[2]	Violent Crimes: Murder	Forcible Rape	Robbery	Aggravated Assault
	1997	12	1,719	137	6	7	23	101
Iredell County Sheriff	**1998**	**12**	**1,804**	**164**	**4**	**16**	**14**	**130**
	1997	12	778	100	0	4	18	78
Mooresville	**1998**	**12**	**874**	**98**	**3**	**8**	**17**	**70**
	1997	12	2,463	359	2	7	82	268
Statesville	**1998**	**12**	**2,280**	**445**	**3**	**7**	**88**	**347**
	1997	12	62	2	0	0	0	2
Troutman	**1998**	**12**	**70**	**2**	**0**	**0**	**0**	**2**
	1997	12	5	1	0	0	0	1
Duke Power State Rec. Area	**1998**	**12**	**4**	**1**	**0**	**0**	**0**	**1**
	1997		DNP					
Statesville ABC	**1998**		**DNP**					
	1997	12	1	1	0	0	0	1
Highway Patrol	**1998**	**12**	**0**	**0**	**0**	**0**	**0**	**0**
	1997		5,028	600	8	18	123	451
TOTAL IREDELL	**1998**		**5,032**	**710**	**10**	**31**	**119**	**550**
	1997	12	527	33	1	3	0	29
Jackson County Sheriff	**1998**	**12**	**547**	**34**	**1**	**8**	**2**	**23**
	1997	12	147	22	0	0	3	19
Sylva	**1998**	**12**	**135**	**7**	**0**	**3**	**0**	**4**
	1997	12	130	7	0	2	0	5
Western Carolina University	**1998**	**12**	**117**	**6**	**0**	**3**	**0**	**3**
	1997		804	62	1	5	3	53
TOTAL JACKSON	**1998**		**799**	**47**	**1**	**14**	**2**	**30**
	1997	12	2,248	188	5	21	29	133
Johnston County Sheriff	**1998**	**12**	**2,396**	**191**	**4**	**8**	**33**	**146**
	1997	12	1,072	59	0	9	27	23
Smithfield	**1998**	**12**	**1,092**	**78**	**0**	**11**	**31**	**36**
	1997	12	446	34	0	1	14	19
Benson	**1998**	**12**	**273**	**52**	**0**	**0**	**8**	**44**
	1997	12	538	70	1	1	13	55
Clayton	**1998**	**12**	**487**	**52**	**0**	**5**	**17**	**30**
	1997	12	24	2	0	0	0	2
Four Oaks	**1998**	**12**	**51**	**3**	**0**	**0**	**0**	**3**
	1997	12	288	33	0	0	17	16
Kenly	**1998**	**12**	**236**	**20**	**1**	**0**	**9**	**10**
	1997	12	16	3	0	0	1	2
Pine Level	**1998**	**12**	**36**	**2**	**0**	**0**	**0**	**2**
	1997	12	46	5	0	0	1	4
Princeton	**1998**	**12**	**25**	**5**	**0**	**0**	**2**	**3**
	1997	12	511	63	1	1	22	39
Selma	**1998**	**12**	**493**	**77**	**0**	**5**	**29**	**43**
	1997		Cover					
Micro	**1998**		**Cover**					
	1997	12	2	2	0	0	0	2
Highway Patrol	**1998**	**12**	**0**	**0**	**0**	**0**	**0**	**0**
	1997		5,191	459	7	33	124	295
TOTAL JOHNSTON	**1998**		**5,089**	**480**	**5**	**29**	**129**	**317**
	1997	12	68	3	0	0	1	2
Jones County Sheriff	**1998**	**12**	**91**	**7**	**0**	**0**	**0**	**7**
	1997	12	50	5	0	2	1	2
Maysville	**1998**	**12**	**41**	**8**	**0**	**2**	**0**	**6**

(continued)

See footnotes at end of table.

	Property Crimes				Demographic Data		Fulltime Police Employee Data			
Property Crime Total[3]	Breaking and Entering	Larceny	Motor Vehicle Theft	Arson[1]	Estimated Population Coverage	Character	Sworn Officers Male	Sworn Officers Female	Civilians	Total
1,582	554	887	141	15	69,040		79	24	27	130
1,640	**553**	**926**	**161**	**18**	**70,294**	R. County	**75**	**18**	**36**	**129**
678	113	547	18	8	13,742		34	3	6	43
776	**145**	**612**	**19**	**4**	**15,230**	R. Center	**39**	**3**	**8**	**50**
2,104	457	1,537	110	4	21,658		61	3	18	82
1,835	**402**	**1,319**	**114**	**6**	**21,868**	R. Center	**57**	**3**	**16**	**76**
60	17	38	5	0	1,792		6	0	0	6
68	**20**	**48**	**0**	**0**	**1,868**	R. City	**6**	**0**	**0**	**6**
4	0	4	0	0	0		2	1	2	5
3	**0**	**3**	**0**	**0**	**0**	State	**3**	**0**	**3**	**6**
					(0)		1	0	0	1
					(0)	DNP	**1**	**0**	**0**	**1**
0	0	0	0	0						
0	**0**	**0**	**0**	**0**		State				
4,428	1,141	3,013	274	27	106,232		183	31	53	267
4,322	**1,120**	**2,908**	**294**	**28**	**109,260**	Rural	**181**	**24**	**63**	**268**
494	287	191	16	12	21,297		26	5	5	36
513	**282**	**208**	**23**	**9**	**21,259**	R. County	**28**	**4**	**6**	**38**
125	25	96	4	0	2,305		10	1	1	12
128	**36**	**86**	**6**	**1**	**2,303**	R. City	**8**	**3**	**2**	**13**
123	22	101	0	0	3,075		9	4	3	16
111	**21**	**90**	**0**	**3**	**3,019[4]**	State	**9**	**4**	**6**	**19**
742	334	388	20	12	26,677		45	10	9	64
752	**339**	**384**	**29**	**13**	**26,581**	Rural	**45**	**11**	**14**	**70**
2,060	823	1,065	172	21	66,072		64	5	58	127
2,205	**930**	**1,135**	**140**	**4**	**68,738**	S. County	**95**	**19**	**22**	**136**
1,013	242	712	59	5	11,097		29	1	7	37
1,014	**196**	**741**	**77**	**1**	**11,194**	S. City	**30**	**1**	**7**	**38**
412	149	238	25	3	3,561		14	1	4	19
221	**95**	**107**	**19**	**3**	**3,704**	S. City	**13**	**1**	**3**	**17**
468	112	333	23	2	6,823		18	1	5	24
435	**101**	**312**	**22**	**2**	**7,349**	S. City	**19**	**2**	**7**	**28**
22	10	9	3	0	1,727		4	1	0	5
48	**12**	**26**	**10**	**1**	**1,789**	S. City	**4**	**2**	**0**	**6**
255	41	203	11	0	1,788		8	0	0	8
216	**31**	**169**	**16**	**0**	**1,897**	S. City	**10**	**0**	**0**	**10**
13	4	7	2	0	1,336		3	0	0	3
34	**4**	**25**	**5**	**0**	**1,421**	S. City	**2**	**0**	**0**	**2**
41	16	24	1	0	1,478		3	0	0	3
20	**1**	**16**	**3**	**0**	**1,587**	S. City	**3**	**0**	**0**	**3**
448	168	251	29	1	5,506		21	1	5	27
416	**82**	**301**	**33**	**2**	**5,679**	S. City	**22**	**1**	**5**	**28**
							1	0	0	1
						Cover	**1**	**0**	**0**	**1**
0	0	0	0	0						
0	**0**	**0**	**0**	**0**		State				
4,732	1,565	2,842	325	32	99,388		165	10	79	254
4,609	**1,452**	**2,832**	**325**	**13**	**103,358**	Suburban	**199**	**26**	**44**	**269**
65	34	30	1	0	8,387		8	0	6	14
84	**42**	**36**	**6**	**1**	**8,079**	R. County	**8**	**0**	**6**	**14**
45	10	33	2	3	935		1	2	0	3
33	**5**	**25**	**3**	**0**	**909**	R. City	**2**	**1**	**0**	**3**

See footnotes at end of table.

Agency Profile

CONTRIBUTOR	Year	Mos. on File	Crime Index Total[1]	Violent Crime Total[2]	Violent Crimes: Murder	Forcible Rape	Robbery	Aggravated Assault
(Jones County Continued)	1997		Cover					
Pollocksville	**1998**		**Cover**					
	1997		118	8	0	2	2	4
TOTAL JONES	**1998**		**132**	**15**	**0**	**2**	**0**	**13**
	1997	12	886	52	1	2	5	44
Lee County Sheriff	**1998**	**12**	**711**	**43**	**0**	**2**	**17**	**24**
	1997	12	2,359	171	2	9	68	92
Sanford	**1998**	**12**	**2,688**	**171**	**5**	**9**	**64**	**93**
	1997	12	14	0	0	0	0	0
Broadway	**1998**	**12**	**34**	**2**	**0**	**0**	**2**	**0**
	1997		3,259	223	3	11	73	136
TOTAL LEE	**1998**		**3,433**	**216**	**5**	**11**	**83**	**117**
	1997	12	959	98	3	3	10	82
Lenoir County Sheriff	**1998**	**12**	**1,010**	**131**	**3**	**4**	**11**	**113**
	1997	12	2,595	311	3	13	94	201
Kinston	**1998**	**12**	**2,549**	**277**	**1**	**13**	**78**	**185**
	1997	12	172	25	0	1	2	22
La Grange	**1998**	**12**	**168**	**21**	**0**	**1**	**2**	**18**
	1997	12	17	5	0	0	2	3
Pink Hill	**1998**	**12**	**25**	**2**	**0**	**0**	**2**	**0**
	1997	12	23	0	0	0	0	0
Caswell Center Hospital	**1998**	**12**	**23**	**0**	**0**	**0**	**0**	**0**
	1997	12	1	1	0	0	0	1
Highway Patrol	**1998**	**12**	**0**	**0**	**0**	**0**	**0**	**0**
	1997		3,767	440	6	17	108	309
TOTAL LENOIR	**1998**		**3,775**	**431**	**4**	**18**	**93**	**316**
	1997	12	1,241	84	3	3	20	58
Lincoln County Sheriff	**1998**	**12**	**1,455**	**111**	**1**	**7**	**17**	**86**
	1997	12	841	118	0	2	17	99
Lincolnton	**1998**	**12**	**829**	**94**	**0**	**2**	**22**	**70**
	1997	12	1	1	0	0	0	1
Highway Patrol	**1998**	**12**	**0**	**0**	**0**	**0**	**0**	**0**
	1997		2,083	203	3	5	37	158
TOTAL LINCOLN	**1998**		**2,284**	**205**	**1**	**9**	**39**	**156**
	1997	12	372	43	4	6	3	30
McDowell County Sheriff	**1998**	**12**	**520**	**34**	**2**	**3**	**5**	**24**
	1997	12	265	28	0	1	4	23
Marion	**1998**	**12**	**441**	**30**	**0**	**2**	**2**	**26**
	1997	12	32	3	0	0	0	3
Old Fort	**1998**	**12**	**41**	**3**	**0**	**0**	**1**	**2**
	1997	12	0	0	0	0	0	0
Lake James State Park	**1998**	**12**	**3**	**0**	**0**	**0**	**0**	**0**
	1997		669	74	4	7	7	56
TOTAL MCDOWELL	**1998**		**1,005**	**67**	**2**	**5**	**8**	**52**
	1997	12	350	14	0	0	2	12
Macon County Sheriff	**1998**	**12**	**280**	**2**	**0**	**0**	**0**	**2**
	1997	12	165	5	0	0	0	5
Franklin	**1998**	**12**	**197**	**20**	**0**	**0**	**3**	**17**
	1997	12	80	2	0	0	0	2
Highlands	**1998**	**12**	**43**	**1**	**0**	**0**	**0**	**1**
	1997		595	21	0	0	2	19
TOTAL MACON	**1998**		**520**	**23**	**0**	**0**	**3**	**20**

See footnotes at end of table.

	Property Crimes				Demographic Data		Fulltime Police Employee Data			
Property Crime Total[3]	Breaking and Entering	Larceny	Motor Vehicle Theft	Arson[1]	Estimated Population Coverage	Character	Sworn Officers Male	Sworn Officers Female	Civilians	Total
							0	0	0	0
						Cover	**0**	**0**	**0**	**0**
110	44	63	3	3	9,322		9	2	6	17
117	**47**	**61**	**9**	**1**	**8,988**	Rural	**10**	**1**	**6**	**17**
834	360	425	49	14	25,232		31	0	29	60
668	**278**	**320**	**70**	**8**	**25,767**	R. County	**33**	**0**	**28**	**61**
2,188	468	1,624	96	14	21,100		70	1	18	89
2,517	**617**	**1,766**	**134**	**12**	**21,518**	R. Center	**72**	**2**	**18**	**92**
14	10	4	0	0	1,070		2	1	0	3
32	**10**	**19**	**3**	**0**	**1,084**	R. City	**3**	**0**	**0**	**3**
3,036	838	2,053	145	28	47,402		103	2	47	152
3,217	**905**	**2,105**	**207**	**20**	**48,369**	Rural	**108**	**2**	**46**	**156**
861	331	467	63	4	29,790		45	2	34	81
879	**365**	**453**	**61**	**6**	**29,796**	R. County	**46**	**2**	**33**	**81**
2,284	384	1,807	93	18	25,635		62	11	9	82
2,272	**523**	**1,647**	**102**	**14**	**25,398**	R. Center	**71**	**12**	**10**	**93**
147	27	107	13	1	3,004		4	1	1	6
147	**36**	**105**	**6**	**1**	**3,010**	R. City	**6**	**1**	**0**	**7**
12	6	3	3	0	581		0	0	0	0
23	**12**	**11**	**0**	**0**	**581**	R. City	**0**	**0**	**0**	**0**
23	0	23	0	0	0		3	2	0	5
23	**0**	**21**	**2**	**0**	**0**	State	**3**	**2**	**0**	**5**
0	0	0	0	0						
0	**0**	**0**	**0**	**0**		State				
3,327	748	2,407	172	23	59,010		114	16	44	174
3,344	**936**	**2,237**	**171**	**21**	**58,785**	Rural	**126**	**17**	**43**	**186**
1,157	377	714	66	8	46,604		52	10	20	82
1,344	**427**	**860**	**57**	**9**	**47,582**	S. County	**54**	**9**	**24**	**87**
723	140	555	28	2	10,203		25	4	3	32
735	**123**	**575**	**37**	**3**	**10,313**	S. City	**28**	**4**	**3**	**35**
0	0	0	0	0						
0	**0**	**0**	**0**	**0**		State				
1,880	517	1,269	94	10	56,807		77	14	23	114
2,079	**550**	**1,435**	**94**	**12**	**57,895**	Suburban	**82**	**13**	**27**	**122**
329	155	148	26	3	32,343		27	2	23	52
486	**245**	**210**	**31**	**2**	**33,386**	R. County	**29**	**2**	**21**	**52**
237	61	160	16	3	4,986		16	0	5	21
411	**80**	**306**	**25**	**2**	**5,039**	R. City	**17**	**3**	**5**	**25**
29	10	18	1	1	988		6	1	0	7
38	**14**	**18**	**6**	**0**	**999**	R. City	**6**	**2**	**0**	**8**
0	0	0	0	0	0		2	0	3	5
3	**0**	**3**	**0**	**0**	**0**	State	**3**	**0**	**1**	**4**
595	226	326	43	7	38,317		51	3	31	85
938	**339**	**537**	**62**	**4**	**39,424**	Rural	**55**	**7**	**27**	**89**
336	196	133	7	9	22,682		23	7	1	31
278	**138**	**125**	**15**	**0**	**23,145**	R. County	**23**	**8**	**1**	**32**
160	38	113	9	1	3,323		15	1	0	16
177	**46**	**122**	**9**	**1**	**3,452**	R. City	**16**	**1**	**0**	**17**
78	37	39	2	1	1,049		9	0	0	9
42	**10**	**30**	**2**	**0**	**1,071**	R. City	**10**	**0**	**0**	**10**
574	271	285	18	11	27,054		47	8	1	56
497	**194**	**277**	**26**	**1**	**27,668**	Rural	**49**	**9**	**1**	**59**

See footnotes at end of table.

Agency Profile

CONTRIBUTOR	Year	Mos. on File	Crime Index Total[1]	Violent Crime Total[2]	Violent Crimes: Murder	Forcible Rape	Robbery	Aggravated Assault
	1997		DNP					
Madison County Sheriff	**1998**		**DNP**					
	1997		DNP					
Marshall	**1998**		**DNP**					
	1997	12	15	1	0	0	0	1
Hot Springs	**1998**		**DNP**					
	1997	12	28	2	0	1	0	1
Mars Hill	**1998**	**12**	**32**	**0**	**0**	**0**	**0**	**0**
	1997	12	23	0	0	0	0	0
Mars Hill College	**1998**	**3**	**4**	**1**	**0**	**0**	**0**	**1**
	1997		66	3	0	1	0	2
TOTAL MADISON	**1998**		**36**	**1**	**0**	**0**	**0**	**1**
	1997	12	457	55	0	4	9	42
Martin County Sheriff	**1998**	**12**	**527**	**75**	**1**	**10**	**6**	**58**
	1997	12	518	46	0	1	22	23
Williamston	**1998**	**12**	**498**	**36**	**0**	**1**	**13**	**22**
	1997	12	158	24	0	1	2	21
Robersonville	**1998**	**12**	**169**	**32**	**0**	**1**	**5**	**26**
	1997		1,133	125	0	6	33	86
TOTAL MARTIN	**1998**		**1,194**	**143**	**1**	**12**	**24**	**106**
	1997		Cover					
Mecklenburg County Sheriff	**1998**		**Cover**					
	1997	12	52,880	9,161	59	341	2,716	6,045
Charlotte-Mecklenburg	**1998**	**12**	**52,502**	**8,627**	**65**	**333**	**2,400**	**5,829**
	1997	12	793	38	0	3	17	18
Pineville	**1998**	**12**	**789**	**57**	**0**	**2**	**15**	**40**
	1997	12	278	23	0	1	12	10
Cornelius	**1998**	**12**	**242**	**13**	**0**	**2**	**5**	**6**
	1997		DNP					
Davidson	**1998**		**DNP**					
	1997	12	479	57	1	3	6	47
Huntersville	**1998**	**12**	**568**	**30**	**0**	**0**	**4**	**26**
	1997	12	763	56	1	5	18	32
Matthews	**1998**	**12**	**823**	**62**	**1**	**3**	**11**	**47**
	1997	12	343	8	0	2	1	5
UNC-Charlotte	**1998**	**12**	**265**	**4**	**0**	**1**	**0**	**3**
	1997		DNP					
Douglas Airport	**1998**		**DNP**					
	1997	12	51	0	0	0	0	0
Davidson College	**1998**	**12**	**55**	**0**	**0**	**0**	**0**	**0**
	1997	12	7	0	0	0	0	0
Queens College	**1998**		**DNP**					
	1997		DNP					
Johnson C. Smith University	**1998**		**DNP**					
	1997		Cover					
Mecklenburg County ABC	**1998**		**Cover**					
	1997	12	0	0	0	0	0	0
Highway Patrol	**1998**	**12**	**3**	**3**	**0**	**0**	**0**	**3**
	1997		55,594	9,343	61	355	2,770	6,157
TOTAL MECKLENBURG	**1998**		**55,247**	**8,796**	**66**	**341**	**2,435**	**5,954**
	1997		DNP					
Mitchell County Sheriff	**1998**		**DNP**					

(continued)

See footnotes at end of table.

	Property Crimes				Demographic Data		Fulltime Police Employee Data			
Property Crime Total[3]	Breaking and Entering	Larceny	Motor Vehicle Theft	Arson[1]	Estimated Population Coverage	Character	Sworn Officers Male	Sworn Officers Female	Civilians	Total
					(15,166)		8	1	5	14
					(15,353)	DNP	**8**	**1**	**5**	**14**
					(850)		3	0	0	3
					(857)	DNP	**3**	**0**	**0**	**3**
14	10	2	2	0	536		2	0	0	2
					(547)	DNP	**2**	**0**	**0**	**2**
26	10	12	4	0	906		5	0	0	5
32	**11**	**20**	**1**	**0**	**914**	S. City	**5**	**0**	**0**	**5**
23	7	16	0	1	736		4	1	1	6
3	**0**	**3**	**0**	**0**	**659**[4]	Private	**4**	**1**	**0**	**5**
63	27	30	6	1	2,178		22	2	6	30
35	**11**	**23**	**1**	**0**	**1,573**	Suburban	**22**	**2**	**5**	**29**
402	202	184	16	4	17,970		28	1	3	32
452	**218**	**205**	**29**	**2**	**17,843**	R. County	**20**	**1**	**3**	**24**
472	140	322	10	1	5,863		18	1	1	20
462	**119**	**322**	**21**	**1**	**5,857**	R. City	**16**	**2**	**1**	**19**
134	46	83	5	1	1,929		8	0	0	8
137	**55**	**79**	**3**	**0**	**1,928**	R. City	**7**	**0**	**0**	**7**
1,008	388	589	31	6	25,762		54	2	4	60
1,051	**392**	**606**	**53**	**3**	**25,628**	Rural	**43**	**3**	**4**	**50**
							283	58	532	873
						Cover	**273**	**42**	**553**	**868**
43,719	10,413	28,922	4,384	368	537,697		1,037	183	353	1,573
43,875	**10,701**	**29,256**	**3,918**	**286**	**549,143**	Core City	**1,078**	**183**	**358**	**1,619**
755	60	661	34	0	3,312		21	0	10	31
732	**55**	**651**	**26**	**0**	**3,497**	S. City	**26**	**0**	**10**	**36**
255	58	187	10	0	8,198		20	2	9	31
229	**75**	**145**	**9**	**3**	**8,967**	S. City	**22**	**2**	**9**	**33**
					(3,691)		12	1	0	13
					(4,163)	DNP	**12**	**1**	**0**	**13**
422	109	297	16	2	15,990		28	2	2	32
538	**117**	**399**	**22**	**6**	**17,519**	S. City	**33**	**1**	**2**	**36**
707	157	529	21	3	18,144		30	9	11	50
761	**106**	**624**	**31**	**11**	**18,739**	S. City	**33**	**10**	**11**	**54**
335	65	261	9	9	3,578		24	4	3	31
261	**47**	**204**	**10**	**3**	**3,631**[4]	State	**29**	**4**	**4**	**37**
					(0)		16	5	20	41
					(0)	DNP	**20**	**5**	**22**	**47**
51	2	49	0	0	1,436		8	1	2	11
55	**5**	**50**	**0**	**0**	**1,453**[4]	Private	**5**	**1**	**2**	**8**
7	4	3	0	0	425		4	0	2	6
					(449)[4]	DNP	**3**	**0**	**5**	**8**
					(1,044)		8	0	9	17
					(1,007)[4]	DNP	**7**	**0**	**9**	**16**
							9	1	1	11
						Cover	**9**	**1**	**1**	**11**
0	0	0	0	0						
0	**0**	**0**	**0**	**0**		State				
46,251	10,868	30,909	4,474	382	588,780		1,500	266	954	2,720
46,451	**11,106**	**31,329**	**4,016**	**309**	**602,949**	Suburban	**1,550**	**250**	**986**	**2,786**
					(12,416)		11	0	5	16
					(12,485)	DNP	**11**	**0**	**7**	**18**

See footnotes at end of table.

Agency Profile

CONTRIBUTOR	Year	Mos. on File	Crime Index Total[1]	Violent Crime Total[2]	Violent Crimes: Murder	Forcible Rape	Robbery	Aggravated Assault
(Mitchell County Continued)	1997		DNP					
Spruce Pine	**1998**	**7**	**28**	**0**	**0**	**0**	**0**	**0**
	1997		DNP					
Bakersville	**1998**		**DNP**					
	1997		0	0	0	0	0	0
TOTAL MITCHELL	**1998**		**28**	**0**	**0**	**0**	**0**	**0**
	1997	12	500	42	1	1	5	35
Montgomery County Sheriff	**1998**	**12**	**630**	**60**	**0**	**1**	**7**	**52**
	1997	12	210	13	1	0	4	8
Troy	**1998**	**12**	**264**	**12**	**0**	**2**	**3**	**7**
	1997	12	158	11	0	0	3	8
Biscoe	**1998**	**12**	**111**	**10**	**1**	**0**	**1**	**8**
	1997	9	18	2	0	0	2	0
Candor	**1998**	**12**	**30**	**3**	**0**	**0**	**1**	**2**
	1997	12	94	13	0	0	4	9
Mount Gilead	**1998**	**12**	**106**	**15**	**0**	**0**	**3**	**12**
	1997	12	23	4	0	0	0	4
Star	**1998**	**12**	**12**	**0**	**0**	**0**	**0**	**0**
	1997	12	1	1	0	0	0	1
Highway Patrol	**1998**	**12**	**0**	**0**	**0**	**0**	**0**	**0**
	1997		1,004	86	2	1	18	65
TOTAL MONTGOMERY	**1998**		**1,153**	**100**	**1**	**3**	**15**	**81**
	1997	12	1,178	133	1	17	16	99
Moore County Sheriff	**1998**	**12**	**1,071**	**99**	**2**	**7**	**14**	**76**
	1997	12	297	23	0	1	6	16
Aberdeen	**1998**	**12**	**221**	**26**	**0**	**1**	**7**	**18**
	1997	12	150	5	0	1	1	3
Pinehurst	**1998**	**12**	**158**	**4**	**1**	**0**	**2**	**1**
	1997	12	71	9	1	1	1	6
Robbins	**1998**	**12**	**66**	**4**	**0**	**0**	**1**	**3**
	1997	12	906	116	2	7	27	80
Southern Pines	**1998**	**12**	**706**	**95**	**0**	**4**	**15**	**76**
	1997	12	75	4	0	0	0	4
Carthage	**1998**	**12**	**73**	**9**	**0**	**0**	**2**	**7**
	1997	12	17	0	0	0	0	0
Pinebluff	**1998**	**12**	**21**	**0**	**0**	**0**	**0**	**0**
	1997	12	31	1	0	0	1	0
Vass	**1998**	**12**	**37**	**1**	**0**	**0**	**1**	**0**
	1997	12	8	0	0	0	0	0
Whispering Pines	**1998**	**12**	**9**	**0**	**0**	**0**	**0**	**0**
	1997		DNP					
Foxfire Village	**1998**	**6**	**2**	**0**	**0**	**0**	**0**	**0**
	1997	12	0	0	0	0	0	0
Weymouth Woods-Sandhills St Pk	**1998**	**12**	**1**	**0**	**0**	**0**	**0**	**0**
	1997	12	32	8	0	1	0	7
Taylortown	**1998**	**12**	**20**	**1**	**0**	**0**	**0**	**1**
	1997		No PD					
Cameron	**1998**	**3**	**16**	**3**	**0**	**0**	**0**	**3**
	1997		DNP					
Moore County ABC	**1998**		**DNP**					
	1997		2,765	299	4	28	52	215
TOTAL MOORE	**1998**		**2,401**	**242**	**3**	**12**	**42**	**185**

See footnotes at end of table.

	Property Crimes				Demographic Data		Fulltime Police Employee Data			
Property Crime Total[3]	Breaking and Entering	Larceny	Motor Vehicle Theft	Arson[1]	Estimated Population Coverage	Character	Sworn Officers Male	Sworn Officers Female	Civilians	Total
					(1,906)		9	0	0	9
28	**16**	**10**	**2**	**3**	**1,909**	R. City	**9**	**0**	**0**	**9**
					(330)		1	0	1	2
					(335)	DNP	**1**	**0**	**0**	**1**
0	0	0	0	0	0		21	0	6	27
28	**16**	**10**	**2**	**3**	**1,909**	Rural	**21**	**0**	**7**	**28**
458	215	203	40	2	16,170		21	4	16	41
570	**292**	**199**	**79**	**4**	**16,128**	R. County	**21**	**5**	**19**	**45**
197	67	126	4	1	3,630		9	1	0	10
252	**72**	**174**	**6**	**0**	**3,718**	R. City	**6**	**1**	**1**	**8**
147	22	120	5	0	1,619		6	0	0	6
101	**29**	**69**	**3**	**2**	**1,644**	R. City	**7**	**0**	**0**	**7**
16	5	9	2	0	737		4	0	0	4
27	**8**	**17**	**2**	**0**	**744**	R. City	**4**	**0**	**0**	**4**
81	20	59	2	1	1,361		6	1	0	7
91	**29**	**56**	**6**	**0**	**1,362**	R. City	**5**	**2**	**0**	**7**
19	3	15	1	0	865		5	0	0	5
12	**6**	**5**	**1**	**0**	**877**	R. City	**4**	**0**	**0**	**4**
0	0	0	0	0						
0	**0**	**0**	**0**	**0**		State				
918	332	532	54	4	24,382		51	6	16	73
1,053	**436**	**520**	**97**	**6**	**24,473**	Rural	**47**	**8**	**20**	**75**
1,045	514	461	70	17	39,801		49	7	38	94
972	**444**	**437**	**91**	**18**	**40,060**	R. County	**48**	**6**	**33**	**87**
274	69	190	15	2	3,593		16	2	2	20
195	**49**	**137**	**9**	**0**	**3,648**	R. City	**17**	**2**	**2**	**21**
145	16	123	6	0	7,788		21	1	5	27
154	**18**	**129**	**7**	**0**	**8,059**	R. City	**19**	**3**	**5**	**27**
62	8	50	4	1	1,091		7	0	1	8
62	**10**	**50**	**2**	**0**	**1,123**	R. City	**7**	**0**	**1**	**8**
790	216	537	37	2	9,860		26	3	6	35
611	**145**	**443**	**23**	**5**	**9,932**	R. City	**26**	**3**	**6**	**35**
71	19	46	6	0	1,460		7	0	1	8
64	**16**	**48**	**0**	**0**	**1,781**	R. City	**7**	**0**	**1**	**8**
17	2	14	1	0	952		3	0	0	3
21	**3**	**17**	**1**	**0**	**979**	R. City	**4**	**0**	**0**	**4**
30	19	10	1	1	715		4	0	0	4
36	**11**	**24**	**1**	**0**	**721**	R. City	**5**	**0**	**0**	**5**
8	1	7	0	0	1,728		7	0	0	7
9	**3**	**6**	**0**	**0**	**1,801**	R. City	**7**	**0**	**0**	**7**
					(403)		2	0	0	2
2	**0**	**2**	**0**	**0**	**415**	R. City	**2**	**0**	**0**	**2**
0	0	0	0	0	0		2	1	1	4
1	**0**	**0**	**1**	**0**	**0**	State	**2**	**1**	**0**	**3**
24	7	16	1	1	735		1	0	0	1
19	**1**	**16**	**2**	**5**	**742**	R. City	**1**	**0**	**0**	**1**
13	**7**	**6**	**0**	**0**	**241**	R. City	**1**	**0**	**0**	**1**
					(0)		2	0	0	2
					(0)	DNP	**3**	**0**	**0**	**3**
2,466	871	1,454	141	24	67,723		147	14	54	215
2,159	**707**	**1,315**	**137**	**28**	**69,502**	Rural	**149**	**15**	**48**	**212**

See footnotes at end of table.

Agency Profile

CONTRIBUTOR	Year	Mos. on File	Crime Index Total[1]	Violent Crime Total[2]	Violent Crimes: Murder	Forcible Rape	Robbery	Aggravated Assault
	1997	12	866	64	1	4	23	36
Nash County Sheriff	**1998**	**12**	**939**	**66**	**5**	**4**	**13**	**44**
	1997	12	130	8	0	2	0	6
Nashville	**1998**	**12**	**140**	**9**	**0**	**1**	**5**	**3**
	1997	12	60	9	1	0	5	3
Spring Hope	**1998**	**12**	**49**	**2**	**0**	**0**	**1**	**1**
	1997	12	26	2	0	0	2	0
Bailey	**1998**	**12**	**15**	**2**	**0**	**0**	**0**	**2**
	1997		DNP					
Middlesex	**1998**		**DNP**					
	1997	12	116	15	0	3	6	6
Sharpsburg	**1998**	**12**	**87**	**6**	**0**	**0**	**0**	**6**
	1997	12	27	10	0	0	6	4
Whitakers	**1998**	**12**	**29**	**6**	**0**	**1**	**3**	**2**
	1997		DNP					
Nash County ABC	**1998**		**DNP**					
	1997	12	3,977	349	1	13	138	197
Rocky Mount [5] (Offenses occurring in Nash Co. only, see Edgecombe Co.)	**1998**	**12**	**4,269**	**399**	**5**	**8**	**148**	**238**
	1997	12	1	1	0	0	0	1
Highway Patrol	**1998**	**12**	**1**	**1**	**0**	**0**	**0**	**1**
	1997		5,203	458	3	22	180	253
TOTAL NASH [5]	**1998**		**5,529**	**491**	**10**	**14**	**170**	**297**
	1997	12	3,320	284	5	17	42	220
New Hanover County Sheriff	**1998**	**12**	**3,094**	**262**	**4**	**25**	**40**	**193**
	1997	12	586	39	0	2	3	34
Carolina Beach	**1998**	**12**	**480**	**33**	**0**	**3**	**6**	**24**
	1997	12	6,971	729	12	34	304	379
Wilmington	**1998**	**12**	**6,899**	**825**	**9**	**33**	**364**	**419**
	1997	12	240	7	0	1	4	2
Wrightsville Beach	**1998**	**12**	**207**	**7**	**1**	**0**	**4**	**2**
	1997		DNP					
Kure Beach	**1998**		**DNP**					
	1997	12	306	7	0	2	0	5
UNC-Wilmington	**1998**	**12**	**269**	**9**	**0**	**2**	**0**	**7**
	1997	12	4	0	0	0	0	0
Wilmington International Airport	**1998**	**12**	**7**	**0**	**0**	**0**	**0**	**0**
	1997	12	9	0	0	0	0	0
Carolina Beach State Park	**1998**	**12**	**6**	**0**	**0**	**0**	**0**	**0**
	1997	12	0	0	0	0	0	0
Highway Patrol	**1998**	**12**	**1**	**1**	**0**	**0**	**0**	**1**
	1997		11,436	1,066	17	56	353	640
TOTAL NEW HANOVER	**1998**		**10,963**	**1,137**	**14**	**63**	**414**	**646**
	1997	12	326	45	3	3	3	36
Northampton County Sheriff	**1998**	**12**	**321**	**45**	**2**	**2**	**3**	**38**
	1997		DNP					
Rich Square	**1998**		**DNP**					
	1997	12	9	0	0	0	0	0
Conway	**1998**	**12**	**8**	**0**	**0**	**0**	**0**	**0**
	1997	12	43	5	0	0	1	4
Gaston	**1998**	**12**	**51**	**5**	**0**	**0**	**2**	**3**
	1997	12	7	1	0	0	0	1
Jackson	**1998**	**12**	**7**	**0**	**0**	**0**	**0**	**0**

(continued)

See footnotes at end of table.

	Property Crimes				Demographic Data		Fulltime Police Employee Data			
Property Crime Total[3]	Breaking and Entering	Larceny	Motor Vehicle Theft	Arson[1]	Estimated Population Coverage	Character	Sworn Officers Male	Sworn Officers Female	Civilians	Total
802	318	437	47	4	38,430		54	4	36	94
873	**314**	**503**	**56**	**20**	**38,624**	S. County	**57**	**4**	**46**	**107**
122	30	83	9	3	3,816		10	0	1	11
131	**47**	**77**	**7**	**2**	**3,939**	S. City	**11**	**0**	**1**	**12**
51	15	34	2	1	1,256		6	1	0	7
47	**7**	**37**	**3**	**0**	**1,283**	S. City	**6**	**1**	**0**	**7**
24	5	18	1	1	561		3	0	0	3
13	**3**	**8**	**2**	**0**	**560**	S. City	**3**	**0**	**0**	**3**
					(939)		4	0	0	4
					(960)	DNP	**5**	**0**	**0**	**5**
101	19	78	4	0	1,863		5	0	0	5
81	**23**	**54**	**4**	**0**	**1,886**	S. City	**6**	**0**	**0**	**6**
17	4	10	3	0	864		4	0	1	5
23	**6**	**16**	**1**	**0**	**861**	S. City	**3**	**0**	**0**	**3**
					(0)		1	0	1	2
					(0)	DNP	**1**	**0**	**0**	**1**
3,628	703	2,783	142	10	39,302		0	0	0	0
3,870	**931**	**2,763**	**176**	**5**	**39,995**	Core City	**0**	**0**	**0**	**0**
0	0	0	0	0						
0	**0**	**0**	**0**	**0**		State				
4,745	1,094	3,443	208	19	86,092		87	5	39	131
5,038	**1,331**	**3,458**	**249**	**27**	**87,148**	Suburban	**92**	**5**	**47**	**144**
3,036	999	1,840	197	2	71,869		159	28	64	251
2,832	**969**	**1,675**	**188**	**5**	**73,332**	S. County	**173**	**33**	**74**	**280**
547	179	353	15	0	4,690		21	2	6	29
447	**117**	**310**	**20**	**2**	**4,804**	S. City	**21**	**2**	**6**	**29**
6,242	1,629	4,056	557	24	60,962		142	24	22	188
6,074	**1,496**	**4,043**	**535**	**21**	**62,639**	Core City	**160**	**25**	**25**	**210**
233	72	152	9	0	3,165		17	2	6	25
200	**69**	**127**	**4**	**0**	**3,196**	S. City	**19**	**2**	**6**	**27**
					(738)		6	0	0	6
					(756)	DNP	**6**	**0**	**0**	**6**
299	20	278	1	2	2,006		17	5	6	28
260	**23**	**235**	**2**	**5**	**1,874**[4]	State	**19**	**4**	**7**	**30**
4	1	3	0	0	0		8	0	1	9
7	**0**	**4**	**3**	**0**	**0**	Local	**9**	**0**	**2**	**11**
9	0	9	0	0	0		4	1	3	8
6	**0**	**6**	**0**	**0**	**0**	State	**4**	**1**	**8**	**13**
0	0	0	0	0						
0	**0**	**0**	**0**	**0**		State				
10,370	2,900	6,691	779	28	142,692		374	62	108	544
9,826	**2,674**	**6,400**	**752**	**33**	**145,845**	Suburban	**411**	**67**	**128**	**606**
281	127	143	11	7	14,505		14	1	33	48
276	**135**	**127**	**14**	**9**	**14,471**	R. County	**14**	**1**	**33**	**48**
					(1,065)		2	0	0	2
					(1,060)	DNP	**2**	**0**	**0**	**2**
9	1	8	0	0	772		1	0	0	1
8	**0**	**8**	**0**	**0**	**772**	R. City	**1**	**0**	**0**	**1**
38	11	27	0	1	1,044		3	0	0	3
46	**12**	**33**	**1**	**1**	**1,047**	R.City	**2**	**0**	**0**	**2**
6	1	4	1	0	568		1	0	1	2
7	**5**	**2**	**0**	**0**	**562**	R. City	**1**	**0**	**0**	**1**

See footnotes at end of table.

Agency Profile

CONTRIBUTOR	Year	Mos. on File	Crime Index Total[1]	Violent Crime Total[2]	Violent Crimes: Murder	Forcible Rape	Robbery	Aggravated Assault
(Northampton County Continued)	1997	5	5	0	0	0	0	0
Seaboard	**1998**		**DNP**					
	1997	12	48	9	0	1	1	7
Woodland	**1998**	**12**	**65**	**12**	**0**	**0**	**1**	**11**
	1997		DNP					
Severn	**1998**		**DNP**					
	1997	12	73	13	0	0	4	9
Garysburg	**1998**	**12**	**49**	**4**	**0**	**1**	**1**	**2**
	1997		DNP					
Northhampton County ABC	**1998**		**No PD**					
	1997		511	73	3	4	9	57
TOTAL NORTHAMPTON	**1998**		**501**	**66**	**2**	**3**	**7**	**54**
	1997	12	2,839	84	1	6	32	45
Onslow County Sheriff	**1998**	**12**	**2,616**	**143**	**1**	**18**	**41**	**83**
	1997	12	2,530	309	1	23	62	223
Jacksonville	**1998**	**12**	**2,621**	**282**	**2**	**22**	**54**	**204**
	1997	12	37	3	0	1	0	2
Holly Ridge	**1998**	**12**	**52**	**15**	**0**	**0**	**1**	**14**
	1997	12	14	1	0	0	0	1
Richlands	**1998**	**12**	**12**	**4**	**0**	**0**	**4**	**0**
	1997	12	64	5	0	0	1	4
Swansboro	**1998**	**12**	**80**	**3**	**0**	**0**	**0**	**3**
	1997		Cover					
Albert J. Ellis Airport	**1998**		**Cover**					
	1997	12	2	0	0	0	0	0
Hammocks Beach State Park	**1998**	**12**	**0**	**0**	**0**	**0**	**0**	**0**
	1997	12	102	2	0	0	0	2
North Topsail Beach	**1998**	**12**	**66**	**2**	**0**	**0**	**1**	**1**
	1997	12	0	0	0	0	0	0
Highway Patrol	**1998**	**12**	**1**	**1**	**0**	**0**	**0**	**1**
	1997		5,588	404	2	30	95	277
TOTAL ONSLOW	**1998**		**5,448**	**450**	**3**	**40**	**101**	**306**
	1997	12	879	57	2	7	19	29
Orange County Sheriff	**1998**	**12**	**968**	**43**	**4**	**8**	**14**	**17**
	1997	12	2,618	219	0	13	63	143
Chapel Hill	**1998**	**12**	**2,865**	**204**	**0**	**8**	**81**	**115**
	1997	12	555	63	0	1	9	53
Hillsborough	**1998**	**12**	**688**	**65**	**0**	**4**	**17**	**44**
	1997	12	874	79	0	5	26	48
Carrboro	**1998**	**12**	**987**	**79**	**0**	**2**	**35**	**42**
	1997	12	556	10	0	1	4	5
UNC-Chapel Hill	**1998**	**12**	**493**	**8**	**0**	**0**	**2**	**6**
	1997	12	114	0	0	0	0	0
UNC Hospitals	**1998**	**11**	**121**	**0**	**0**	**0**	**0**	**0**
	1997		5,596	428	2	27	121	278
TOTAL ORANGE	**1998**		**6,122**	**399**	**4**	**22**	**149**	**224**
	1997	12	298	19	0	1	1	17
Pamlico County Sheriff	**1998**	**12**	**273**	**27**	**2**	**0**	**7**	**18**
	1997		Cover					
Oriental	**1998**		**Cover**					
	1997		298	19	0	1	1	17
TOTAL PAMLICO	**1998**		**273**	**27**	**2**	**0**	**7**	**18**

See footnotes at end of table.

Property Crimes					Demographic Data		Fulltime Police Employee Data			
Property Crime Total[3]	Breaking and Entering	Larceny	Motor Vehicle Theft	Arson[1]	Estimated Population Coverage	Character	Sworn Officers Male	Sworn Officers Female	Civilians	Total
5	1	4	0	0	789		1	0	0	1
					(793)	DNP	**2**	**0**	**0**	**2**
39	9	30	0	0	749		1	0	0	1
53	**16**	**36**	**1**	**1**	**742**	R. City	**1**	**0**	**0**	**1**
					(259)		1	0	0	1
					(258)	DNP	**1**	**0**	**0**	**1**
60	25	35	0	0	1,107		3	0	0	3
45	**22**	**21**	**2**	**0**	**1,095**	R. City	**3**	**0**	**0**	**3**
					(0)		1	0	0	1
						No PD	**0**	**0**	**0**	**0**
438	175	251	12	8	19,534		28	1	34	63
435	**190**	**227**	**18**	**11**	**18,689**	Rural	**27**	**1**	**33**	**61**
2,755	890	1,650	215	0	69,027		80	4	44	128
2,473	**870**	**1,378**	**225**	**0**	**68,238**	S. County	**90**	**6**	**44**	**140**
2,221	538	1,577	106	6	57,411		80	15	25	120
2,339	**539**	**1,676**	**124**	**8**	**57,067**	Core City	**78**	**14**	**20**	**112**
34	7	25	2	0	761		5	0	0	5
37	**14**	**21**	**2**	**1**	**758**	S. City	**5**	**0**	**0**	**5**
13	6	7	0	0	1,242		5	0	0	5
8	**3**	**4**	**1**	**0**	**1,259**	S. City	**4**	**0**	**0**	**4**
59	5	48	6	0	1,424		5	0	0	5
77	**13**	**58**	**6**	**0**	**1,435**	S. City	**5**	**1**	**0**	**6**
							5	0	0	5
						Cover	**5**	**0**	**0**	**5**
2	0	2	0	0	0		2	0	3	5
0	**0**	**0**	**0**	**0**	**0**	State	**3**	**0**	**3**	**6**
100	35	62	3	0	1,091		9	0	1	10
64	**13**	**48**	**3**	**0**	**1,100**	S. City	**9**	**0**	**1**	**10**
0	0	0	0	0						
0	**0**	**0**	**0**	**0**		State				
5,184	1,481	3,371	332	6	130,956		191	19	73	283
4,998	**1,452**	**3,185**	**361**	**9**	**129,857**	Suburban	**199**	**21**	**68**	**288**
822	353	403	66	3	43,568		90	4	18	112
925	**385**	**443**	**97**	**5**	**43,821**	S. County	**109**	**3**	**18**	**130**
2,399	318	1,943	138	8	36,895		76	17	19	112
2,661	**390**	**2,122**	**149**	**6**	**37,402**	S. City	**87**	**15**	**19**	**121**
492	143	331	18	0	4,992		19	1	1	21
623	**145**	**451**	**27**	**1**	**5,145**	S. City	**23**	**2**	**1**	**26**
795	135	623	37	4	14,881		28	3	4	35
908	**136**	**727**	**45**	**3**	**15,133**	S. City	**28**	**3**	**3**	**34**
546	6	530	10	3	6,528		23	6	22	51
485	**12**	**468**	**5**	**2**	**6,575[4]**	State	**24**	**6**	**21**	**51**
114	0	113	1	0	0		16	3	10	29
121	**0**	**120**	**1**	**0**	**0**	State	**18**	**3**	**9**	**30**
5,168	955	3,943	270	18	106,864		252	34	74	360
5,723	**1,068**	**4,331**	**324**	**17**	**108,076**	Suburban	**289**	**32**	**71**	**392**
279	123	148	8	0	12,010		14	1	9	24
246	**91**	**145**	**10**	**0**	**11,973**	R. County	**14**	**0**	**10**	**24**
							2	0	0	2
						Cover	**2**	**0**	**0**	**2**
279	123	148	8	0	12,010		16	1	9	26
246	**91**	**145**	**10**	**0**	**11,973**	Rural	**16**	**0**	**10**	**26**

See footnotes at end of table.

Agency Profile

CONTRIBUTOR	Year	Mos. on File	Crime Index Total[1]	Violent Crime Total[2]	Violent Crimes: Murder	Forcible Rape	Robbery	Aggravated Assault
	1997	12	379	26	0	2	4	20
Pasquotank County Sheriff	**1998**	**12**	**362**	**42**	**1**	**2**	**4**	**35**
	1997	12	1,108	126	1	2	39	84
Elizabeth City	**1998**	**12**	**1,053**	**98**	**0**	**8**	**35**	**55**
	1997	12	7	0	0	0	0	0
Elizabeth City State University	**1998**	**12**	**5**	**0**	**0**	**0**	**0**	**0**
	1997		1,494	152	1	4	43	104
TOTAL PASQUOTANK	**1998**		**1,420**	**140**	**1**	**10**	**39**	**90**
	1997	12	1,006	82	1	1	12	68
Pender County Sheriff	**1998**	**12**	**904**	**73**	**1**	**1**	**12**	**59**
	1997	12	250	14	0	0	4	10
Burgaw	**1998**	**12**	**178**	**12**	**1**	**1**	**1**	**9**
	1997	12	39	0	0	0	0	0
Topsail Beach	**1998**	**12**	**45**	**1**	**0**	**1**	**0**	**0**
	1997	12	151	8	0	2	2	4
Surf City	**1998**	**12**	**80**	**11**	**0**	**1**	**0**	**10**
	1997		No PD					
Atkinson	**1998**		**DNP**					
	1997		1,446	104	1	3	18	82
TOTAL PENDER	**1998**		**1,207**	**97**	**2**	**4**	**13**	**78**
	1997	12	185	11	2	5	1	3
Perquimans County Sheriff	**1998**	**12**	**167**	**13**	**0**	**3**	**2**	**8**
	1997	12	136	20	0	2	5	13
Hertford	**1998**	**12**	**125**	**20**	**0**	**1**	**5**	**14**
	1997		Cover					
Winfall	**1998**		**Cover**					
	1997		321	31	2	7	6	16
TOTAL PERQUIMANS	**1998**		**292**	**33**	**0**	**4**	**7**	**22**
	1997	12	531	61	0	4	5	52
Person County Sheriff	**1998**	**12**	**479**	**46**	**2**	**4**	**5**	**35**
	1997	12	516	69	0	2	15	52
Roxboro	**1998**	**12**	**514**	**75**	**0**	**2**	**21**	**52**
	1997	12	0	0	0	0	0	0
Highway Patrol	**1998**	**12**	**2**	**2**	**0**	**0**	**0**	**2**
	1997		1,047	130	0	6	20	104
TOTAL PERSON	**1998**		**995**	**123**	**2**	**6**	**26**	**89**
	1997	12	2,092	335	3	17	38	277
Pitt County Sheriff	**1998**	**12**	**2,192**	**347**	**6**	**20**	**42**	**279**
	1997	12	492	77	1	3	10	63
Ayden	**1998**	**12**	**512**	**74**	**2**	**0**	**12**	**60**
	1997	12	259	49	0	0	9	40
Farmville	**1998**	**12**	**273**	**33**	**0**	**0**	**7**	**26**
	1997	12	5,654	547	8	26	191	322
Greenville	**1998**	**12**	**6,412**	**619**	**5**	**29**	**216**	**369**
	1997	12	107	12	0	0	3	9
Bethel	**1998**	**12**	**125**	**25**	**0**	**0**	**4**	**21**
	1997	12	160	27	0	0	5	22
Grifton	**1998**	**12**	**136**	**18**	**0**	**3**	**4**	**11**
	1997	12	164	13	0	0	2	11
Winterville	**1998**	**12**	**223**	**22**	**0**	**2**	**3**	**17**
	1997	12	456	12	0	1	1	10
East Carolina University	**1998**	**12**	**315**	**6**	**0**	**2**	**1**	**3**

(continued)

See footnotes at end of table.

	Property Crimes				Demographic Data		Fulltime Police Employee Data			
Property Crime Total[3]	Breaking and Entering	Larceny	Motor Vehicle Theft	Arson[1]	Estimated Population Coverage	Character	Sworn Officers Male	Sworn Officers Female	Civilians	Total
353	110	223	20	2	16,927		22	2	4	28
320	**112**	**188**	**20**	**7**	**17,577**	R. County	**28**	**3**	**3**	**34**
982	228	706	48	4	16,067		41	5	8	54
955	**245**	**659**	**51**	**4**	**16,059**	R. Center	**41**	**3**	**7**	**51**
7	4	3	0	0	887		9	1	3	13
5	**3**	**2**	**0**	**0**	**917** [4]	State	**9**	**2**	**5**	**16**
1,342	342	932	68	6	33,881		72	8	15	95
1,280	**360**	**849**	**71**	**11**	**34,553**	Rural	**78**	**8**	**15**	**101**
924	335	505	84	3	31,184		28	3	23	54
831	**339**	**415**	**77**	**8**	**31,932**	R. County	**28**	**3**	**24**	**55**
236	31	191	14	1	3,519		5	2	0	7
166	**37**	**113**	**16**	**1**	**3,643**	R. City	**5**	**2**	**0**	**7**
39	14	24	1	0	434		6	0	0	6
44	**24**	**20**	**0**	**0**	**448**	R. City	**6**	**1**	**1**	**8**
143	57	80	6	10	1,147		10	1	1	12
69	**10**	**53**	**6**	**0**	**1,172**	R. City	**7**	**2**	**1**	**10**
							0	0	0	0
					(314)	DNP	**0**	**0**	**0**	**0**
1,342	437	800	105	14	36,284		49	6	24	79
1,110	**410**	**601**	**99**	**9**	**37,195**	Rural	**46**	**8**	**26**	**80**
174	82	82	10	1	8,445		6	2	1	9
154	**87**	**56**	**11**	**0**	**8,567**	R. County	**6**	**1**	**1**	**8**
116	43	72	1	0	2,311		8	0	0	8
105	**39**	**62**	**4**	**0**	**2,333**	R. City	**7**	**1**	**1**	**9**
							0	0	0	0
						Cover	**1**	**0**	**0**	**1**
290	125	154	11	1	10,756		14	2	1	17
259	**126**	**118**	**15**	**0**	**10,900**	Rural	**14**	**2**	**2**	**18**
470	141	301	28	2	25,045		28	5	33	66
433	**178**	**234**	**21**	**7**	**24,114**	R. County	**27**	**5**	**35**	**67**
447	127	305	15	3	7,469		26	1	3	30
439	**111**	**311**	**17**	**4**	**8,806**	R. City	**32**	**1**	**3**	**36**
0	0	0	0	0						
0	**0**	**0**	**0**	**0**		State				
917	268	606	43	5	32,514		54	6	36	96
872	**289**	**545**	**38**	**11**	**32,920**	Rural	**59**	**6**	**38**	**103**
1,757	774	895	88	40	42,954		86	10	123	219
1,845	**802**	**900**	**143**	**28**	**51,906**	S. County	**77**	**12**	**111**	**200**
415	120	268	27	6	5,006		13	2	5	20
438	**199**	**207**	**32**	**1**	**4,486**	S. City	**12**	**3**	**5**	**20**
210	79	115	16	0	4,442		19	1	4	24
240	**103**	**132**	**5**	**0**	**4,398**	S. City	**17**	**1**	**4**	**22**
5,107	1,307	3,564	236	15	53,942		120	20	37	177
5,793	**1,432**	**4,018**	**343**	**13**	**50,691**	Core City	**121**	**21**	**38**	**180**
95	47	43	5	3	1,897		9	0	0	9
100	**32**	**58**	**10**	**3**	**1,742**	S. City	**9**	**0**	**0**	**9**
133	29	93	11	2	2,540		7	0	0	7
118	**54**	**61**	**3**	**1**	**2,545**	S. City	**6**	**0**	**0**	**6**
151	20	124	7	0	3,698		11	2	1	14
201	**52**	**135**	**14**	**1**	**3,692**	S. City	**14**	**1**	**1**	**16**
444	23	418	3	1	5,009		32	8	8	48
309	**28**	**277**	**4**	**2**	**5,188** [4]	State	**29**	**8**	**7**	**44**

See footnotes at end of table.

Agency Profile

CONTRIBUTOR	Year	Mos. on File	Crime Index Total[1]	Violent Crime Total[2]	Violent Crimes: Murder	Forcible Rape	Robbery	Aggravated Assault
(Pitt County Continued)	1997		Cover					
Pitt County ABC	**1998**		**Cover**					
	1997		9,384	1,072	12	47	259	754
TOTAL PITT	**1998**		**10,188**	**1,144**	**13**	**56**	**289**	**786**
	1997	12	320	32	0	0	2	30
Polk County Sheriff	**1998**	**12**	**320**	**16**	**0**	**1**	**2**	**13**
	1997	12	64	14	0	1	1	12
Tryon	**1998**	**12**	**66**	**12**	**0**	**0**	**3**	**9**
	1997	12	17	1	0	0	0	1
Saluda	**1998**	**12**	**20**	**2**	**0**	**0**	**0**	**2**
	1997		Cover					
Columbus	**1998**		**Cover**					
	1997		401	47	0	1	3	43
TOTAL POLK	**1998**		**406**	**30**	**0**	**1**	**5**	**24**
	1997	12	2,181	101	5	15	15	66
Randolph County Sheriff	**1998**	**12**	**2,327**	**79**	**5**	**9**	**14**	**51**
	1997	12	1,993	99	1	2	35	61
Asheboro	**1998**	**12**	**2,030**	**77**	**0**	**6**	**29**	**42**
	1997	12	150	24	1	0	2	21
Liberty	**1998**	**12**	**183**	**26**	**0**	**2**	**3**	**21**
	1997	12	51	2	0	0	1	1
Ramseur	**1998**	**12**	**65**	**7**	**0**	**0**	**2**	**5**
	1997	12	149	4	0	0	2	2
Randleman	**1998**	**12**	**126**	**4**	**0**	**0**	**2**	**2**
	1997	12	251	21	0	1	7	13
Archdale	**1998**	**12**	**274**	**23**	**1**	**0**	**2**	**20**
	1997	12	5	0	0	0	0	0
Seagrove	**1998**	**12**	**3**	**0**	**0**	**0**	**0**	**0**
	1997	12	0	0	0	0	0	0
Highway Patrol	**1998**	**12**	**1**	**1**	**0**	**0**	**0**	**1**
	1997		4,780	251	7	18	62	164
TOTAL RANDOLPH	**1998**		**5,009**	**217**	**6**	**17**	**52**	**142**
	1997	12	1,230	123	6	10	22	85
Richmond County Sheriff	**1998**	**12**	**1,230**	**124**	**4**	**7**	**20**	**93**
	1997	12	53	7	0	0	1	6
Ellerbe[8]	**1998**		**DNP**					
	1997	12	552	49	0	0	12	37
Hamlet	**1998**	**12**	**480**	**47**	**0**	**2**	**12**	**33**
	1997	12	1,132	113	2	2	23	86
Rockingham	**1998**	**12**	**974**	**116**	**0**	**0**	**33**	**83**
	1997		2,967	292	8	12	58	214
TOTAL RICHMOND	**1998**		**2,684**	**287**	**4**	**9**	**65**	**209**
	1997	12	1,679	228	21	10	16	181
Robeson County Sheriff	**1998**	**12**	**1,835**	**248**	**22**	**8**	**13**	**205**
	1997	12	2,455	277	3	5	111	158
Lumberton	**1998**	**12**	**2,250**	**218**	**8**	**5**	**80**	**125**
	1997	12	207	33	0	0	5	28
Maxton	**1998**	**12**	**279**	**44**	**0**	**0**	**6**	**38**
	1997	12	392	23	1	1	9	12
Red Springs	**1998**	**12**	**384**	**37**	**0**	**0**	**8**	**29**
	1997	12	67	5	0	0	5	0
Saint Pauls	**1998**	**12**	**72**	**10**	**0**	**0**	**5**	**5**

(continued)

See footnotes at end of table.

	Property Crimes				Demographic Data		Fulltime Police Employee Data			
Property Crime Total[3]	Breaking and Entering	Larceny	Motor Vehicle Theft	Arson[1]	Estimated Population Coverage	Character	Sworn Officers Male	Sworn Officers Female	Civilians	Total
							1	0	0	1
						Cover	**2**	**0**	**0**	**2**
8,312	2,399	5,520	393	67	119,488		298	43	178	519
9,044	**2,702**	**5,788**	**554**	**49**	**124,648**	Suburban	**287**	**46**	**166**	**499**
288	104	160	24	4	13,798		15	2	11	28
304	**158**	**126**	**20**	**4**	**13,960**	R. County	**15**	**2**	**11**	**28**
50	20	29	1	0	1,776		10	0	4	14
54	**18**	**34**	**2**	**0**	**1,780**	R. City	**10**	**0**	**4**	**14**
16	7	9	0	0	624		4	0	0	4
18	**1**	**15**	**2**	**0**	**656**	R. City	**4**	**0**	**0**	**4**
							4	1	0	5
						Cover	**4**	**1**	**0**	**5**
354	131	198	25	4	16,198		33	3	15	51
376	**177**	**175**	**24**	**4**	**16,396**	Rural	**33**	**3**	**15**	**51**
2,080	709	1,264	107	12	84,868		82	14	69	165
2,248	**846**	**1,291**	**111**	**12**	**86,715**	S. County	**93**	**18**	**57**	**168**
1,894	431	1,372	91	3	18,532		45	4	4	53
1,953	**437**	**1,420**	**96**	**1**	**18,935**	S. City	**49**	**4**	**4**	**57**
126	34	86	6	1	2,196		10	1	1	12
157	**32**	**116**	**9**	**0**	**2,264**	S. City	**10**	**1**	**0**	**11**
49	9	36	4	0	1,531		6	0	0	6
58	**8**	**49**	**1**	**0**	**1,579**	S. City	**6**	**0**	**0**	**6**
145	22	116	7	1	3,086		11	1	0	12
122	**28**	**89**	**5**	**1**	**3,189**	S. City	**9**	**2**	**0**	**11**
230	48	176	6	1	8,534		19	0	5	24
251	**63**	**174**	**14**	**3**	**8,906**	S. City	**19**	**0**	**5**	**24**
5	2	3	0	0	253		1	0	0	1
3	**0**	**2**	**1**	**0**	**260**	S. City	**1**	**0**	**0**	**1**
0	0	0	0	0						
0	**0**	**0**	**0**	**0**		State				
4,529	1,255	3,053	221	18	119,000		174	20	79	273
4,792	**1,414**	**3,141**	**237**	**17**	**121,848**	Suburban	**187**	**25**	**66**	**278**
1,107	455	567	85	20	27,976		32	4	18	54
1,106	**482**	**540**	**84**	**23**	**27,812**	R. County	**33**	**5**	**23**	**61**
46	23	21	2	0	1,174		3	0	0	3
					(1,171)	DNP	**0**	**0**	**0**	**0**
503	163	320	20	2	6,681		17	0	4	21
433	**144**	**274**	**15**	**6**	**6,704**	R. City	**16**	**0**	**5**	**21**
1,019	203	752	64	9	10,009		26	1	5	32
858	**197**	**625**	**36**	**5**	**9,971**	R. City	**26**	**1**	**5**	**32**
2,675	844	1,660	171	31	45,840		78	5	27	110
2,397	**823**	**1,439**	**135**	**34**	**44,487**	Rural	**75**	**6**	**33**	**114**
1,451	803	575	73	17	76,692		130	24	34	188
1,587	**893**	**613**	**81**	**13**	**76,349**	R. County	**130**	**24**	**34**	**188**
2,178	593	1,459	126	9	19,353		52	8	10	70
2,032	**610**	**1,268**	**154**	**9**	**20,202**	R. Center	**51**	**7**	**9**	**67**
174	48	118	8	2	2,879		13	1	4	18
235	**77**	**148**	**10**	**1**	**2,877**	R. City	**10**	**3**	**5**	**18**
369	96	253	20	1	3,827		16	2	4	22
347	**93**	**241**	**13**	**5**	**3,856**	R. City	**15**	**3**	**4**	**22**
62	13	47	2	0	2,151		12	0	5	17
62	**9**	**49**	**4**	**0**	**2,176**	R. City	**12**	**0**	**5**	**17**

See footnotes at end of table.

Agency Profile

CONTRIBUTOR	Year	Mos. on File	Crime Index Total[1]	Violent Crime Total[2]	Violent Crimes: Murder	Forcible Rape	Robbery	Aggravated Assault
(Robeson County Continued)	1997	12	227	43	2	1	7	33
Fairmont	**1998**	**12**	**308**	**34**	**1**	**3**	**15**	**15**
	1997		DNP					
Parkton	**1998**		**DNP**					
	1997	12	283	39	1	0	20	18
Pembroke	**1998**	**12**	**299**	**23**	**0**	**1**	**11**	**11**
	1997	12	60	10	0	2	3	5
Rowland	**1998**	**12**	**75**	**16**	**0**	**1**	**10**	**5**
	1997	12	63	2	0	0	0	2
UNC-Pembroke	**1998**	**12**	**49**	**0**	**0**	**0**	**0**	**0**
	1997	12	0	0	0	0	0	0
Lumber River State Park	**1998**	**12**	**0**	**0**	**0**	**0**	**0**	**0**
	1997		5,433	660	28	19	176	437
TOTAL ROBESON	**1998**		**5,551**	**630**	**31**	**18**	**148**	**433**
	1997	12	1,697	204	2	14	26	162
Rockingham County Sheriff	**1998**	**12**	**1,670**	**219**	**4**	**10**	**30**	**175**
	1997	12	1,119	92	2	2	25	63
Eden	**1998**	**12**	**1,081**	**83**	**1**	**3**	**24**	**55**
	1997	12	195	18	0	0	5	13
Madison	**1998**	**12**	**145**	**14**	**0**	**0**	**1**	**13**
	1997	12	73	8	0	0	0	8
Mayodan	**1998**	**12**	**105**	**1**	**0**	**0**	**1**	**0**
	1997	12	1,203	134	1	6	27	100
Reidsville	**1998**	**12**	**988**	**115**	**2**	**8**	**26**	**79**
	1997		DNP					
Stoneville	**1998**		**DNP**					
	1997	12	1	1	0	0	0	1
Highway Patrol	**1998**	**12**	**0**	**0**	**0**	**0**	**0**	**0**
	1997		4,288	457	5	22	83	347
TOTAL ROCKINGHAM	**1998**		**3,989**	**432**	**7**	**21**	**82**	**322**
	1997	12	1,770	150	6	23	19	102
Rowan County Sheriff	**1998**	**12**	**1,732**	**157**	**5**	**13**	**23**	**116**
	1997	12	147	6	0	1	1	4
China Grove	**1998**	**12**	**147**	**11**	**0**	**1**	**3**	**7**
	1997		DNP					
East Spencer	**1998**	**2**	**24**	**7**	**1**	**0**	**0**	**6**
	1997	12	57	2	0	0	1	1
Landis	**1998**	**12**	**66**	**5**	**0**	**0**	**1**	**4**
	1997	12	2,293	296	8	14	77	197
Salisbury	**1998**	**12**	**2,133**	**262**	**4**	**14**	**80**	**164**
	1997	12	242	19	0	2	3	14
Spencer	**1998**	**12**	**172**	**11**	**0**	**1**	**3**	**7**
	1997	12	47	2	0	1	1	0
Granite Quarry	**1998**	**12**	**59**	**4**	**0**	**1**	**0**	**3**
	1997	12	21	2	1	1	0	0
Cleveland	**1998**	**12**	**26**	**3**	**0**	**0**	**1**	**2**
	1997		No PD					
Rowan County ABC	**1998**		**DNP**					
	1997	12	0	0	0	0	0	0
Highway Patrol	**1998**	**12**	**1**	**1**	**0**	**0**	**0**	**1**
	1997		4,577	477	15	42	102	318
TOTAL ROWAN	**1998**		**4,360**	**461**	**10**	**30**	**111**	**310**

See footnotes at end of table.

	Property Crimes				Demographic Data		Fulltime Police Employee Data			
Property Crime Total[3]	Breaking and Entering	Larceny	Motor Vehicle Theft	Arson[1]	Estimated Population Coverage	Character	Sworn Officers Male	Sworn Officers Female	Civilians	Total
184	74	91	19	1	2,867		13	1	4	18
274	**103**	**136**	**35**	**2**	**2,855**	R. City	**13**	**1**	**4**	**18**
					(357)		2	0	0	2
					(353)	DNP	**1**	**0**	**0**	**1**
244	87	136	21	4	2,384		12	2	4	18
276	**94**	**162**	**20**	**3**	**2,488**	R. City	**9**	**2**	**4**	**15**
50	13	35	2	0	1,113		7	1	3	11
59	**20**	**33**	**6**	**1**	**1,102**	R. City	**8**	**0**	**3**	**11**
61	9	52	0	0	644		8	2	2	12
49	**4**	**44**	**1**	**0**	**712[4]**	State	**8**	**2**	**3**	**13**
0	0	0	0	0	0		2	0	1	3
0	**0**	**0**	**0**	**0**	**0**	State	**2**	**0**	**3**	**5**
4,773	1,736	2,766	271	34	111,910		267	41	71	379
4,921	**1,903**	**2,694**	**324**	**34**	**112,617**	Rural	**259**	**42**	**74**	**375**
1,493	578	823	92	14	53,294		71	13	22	106
1,451	**541**	**809**	**101**	**13**	**53,200**	R. County	**76**	**12**	**28**	**116**
1,027	275	698	54	11	15,500		48	5	9	62
998	**285**	**676**	**37**	**7**	**15,493**	R. Center	**47**	**4**	**10**	**61**
177	39	129	9	1	2,482		11	0	2	13
131	**34**	**91**	**6**	**1**	**2,490**	R. City	**13**	**0**	**1**	**14**
65	20	40	5	1	2,533		12	1	2	15
104	**35**	**62**	**7**	**1**	**2,537**	R. City	**13**	**1**	**1**	**15**
1,069	244	785	40	0	14,323		42	1	9	52
873	**187**	**627**	**59**	**2**	**14,320**	R. Center	**39**	**2**	**8**	**49**
					(1,118)		4	0	0	4
					(1,116)	DNP	**5**	**0**	**0**	**5**
0	0	0	0	0						
0	**0**	**0**	**0**	**0**		State				
3,831	1,156	2,475	200	27	88,132		188	20	44	252
3,557	**1,082**	**2,265**	**210**	**24**	**88,040**	Rural	**193**	**19**	**48**	**260**
1,620	724	829	67	13	71,013		93	21	27	141
1,575	**664**	**829**	**82**	**16**	**71,445**	S. County	**88**	**18**	**28**	**134**
141	31	102	8	1	3,825		8	1	0	9
136	**16**	**114**	**6**	**1**	**3,928**	S. City	**9**	**1**	**0**	**10**
					(2,268)		8	0	0	8
17	**3**	**11**	**3**	**0**	**2,312**	S. City	**5**	**1**	**1**	**7**
55	13	42	0	0	2,824		5	0	0	5
61	**16**	**44**	**1**	**0**	**3,185**	S. City	**6**	**0**	**0**	**6**
1,997	421	1,456	120	20	26,177		65	10	20	95
1,871	**378**	**1,360**	**133**	**14**	**26,883**	S. City	**66**	**9**	**19**	**94**
223	37	176	10	4	3,196		12	2	1	15
161	**27**	**128**	**6**	**1**	**3,241**	S. City	**11**	**2**	**1**	**14**
45	10	34	1	0	1,900		4	0	0	4
55	**7**	**43**	**5**	**0**	**1,980**	S. City	**3**	**0**	**0**	**3**
19	7	11	1	2	852		3	0	0	3
23	**10**	**13**	**0**	**0**	**866**	S. City	**3**	**0**	**0**	**3**
					(0)	DNP	**1**	**0**	**2**	**3**
0	0	0	0	0						
0	**0**	**0**	**0**	**0**		State				
4,100	1,243	2,650	207	40	109,787		198	34	48	280
3,899	**1,121**	**2,542**	**236**	**32**	**113,840**	Suburban	**192**	**31**	**51**	**274**

See footnotes at end of table.

Agency Profile

CONTRIBUTOR	Year	Mos. on File	Crime Index Total[1]	Violent Crime Total[2]	Violent Crimes: Murder	Forcible Rape	Robbery	Aggravated Assault
	1997	12	1,022	98	2	7	10	79
Rutherford County Sheriff	**1998**	**12**	**1,110**	**97**	**2**	**8**	**19**	**68**
	1997	12	458	48	3	4	9	32
Forest City	**1998**	**12**	**529**	**48**	**0**	**4**	**11**	**33**
	1997	12	137	5	1	0	0	4
Rutherfordton	**1998**	**12**	**152**	**10**	**0**	**0**	**7**	**3**
	1997	12	176	14	0	0	4	10
Spindale	**1998**	**12**	**211**	**17**	**0**	**2**	**4**	**11**
	1997	12	23	0	0	0	0	0
Lake Lure	**1998**	**12**	**52**	**0**	**0**	**0**	**0**	**0**
	1997	10	20	0	0	0	0	0
Alexander Mills	**1998**		**No PD**					
	1997		1,836	165	6	11	23	125
TOTAL RUTHERFORD	**1998**		**2,054**	**172**	**2**	**14**	**41**	**115**
	1997	12	1,596	144	5	9	35	95
Sampson County Sheriff	**1998**	**12**	**1,658**	**146**	**4**	**14**	**32**	**96**
	1997	12	763	74	0	3	17	54
Clinton	**1998**	**12**	**677**	**73**	**3**	**3**	**29**	**38**
	1997		Cover					
Garland	**1998**		**Cover**					
	1997	12	93	4	0	0	1	3
Newton Grove	**1998**	**12**	**46**	**5**	**0**	**0**	**1**	**4**
	1997	12	109	7	0	2	1	4
Roseboro	**1998**	**12**	**172**	**18**	**0**	**0**	**9**	**9**
	1997	4	1	0	0	0	0	0
Salemburg	**1998**		**DNP**					
	1997		DNP					
Autryville	**1998**		**No PD**					
	1997	12	0	0	0	0	0	0
Highway Patrol	**1998**	**12**	**1**	**1**	**0**	**0**	**0**	**1**
	1997		2,562	229	5	14	54	156
TOTAL SAMPSON	**1998**		**2,554**	**243**	**7**	**17**	**71**	**148**
	1997	12	669	39	4	7	3	25
Scotland County Sheriff	**1998**	**12**	**860**	**43**	**3**	**6**	**7**	**27**
	1997	12	1,398	147	2	3	35	107
Laurinburg	**1998**	**12**	**1,378**	**146**	**3**	**5**	**45**	**93**
	1997	12	11	0	0	0	0	0
Gibson	**1998**	**12**	**17**	**0**	**0**	**0**	**0**	**0**
	1997		DNP					
Wagram	**1998**		**DNP**					
	1997		DNP					
East Laurinburg	**1998**		**DNP**					
	1997	12	0	0	0	0	0	0
Highway Patrol	**1998**	**12**	**1**	**1**	**0**	**0**	**0**	**1**
	1997		2,078	186	6	10	38	132
TOTAL SCOTLAND	**1998**		**2,256**	**190**	**6**	**11**	**52**	**121**
	1997	12	845	43	3	1	6	33
Stanly County Sheriff	**1998**	**12**	**729**	**56**	**3**	**3**	**2**	**48**
	1997	12	1,312	101	2	2	36	61
Albermarle	**1998**	**12**	**1,412**	**99**	**3**	**3**	**24**	**69**
	1997	12	110	16	0	0	6	10
Norwood	**1998**	**12**	**107**	**8**	**0**	**0**	**2**	**6**

(continued)

See footnotes at end of table.

Property Crimes					Demographic Data		Fulltime Police Employee Data			
Property Crime Total[3]	Breaking and Entering	Larceny	Motor Vehicle Theft	Arson[1]	Estimated Population Coverage	Character	Sworn Officers Male	Sworn Officers Female	Civilians	Total
924	342	519	63	13	42,549		48	3	49	100
1,013	**401**	**559**	**53**	**18**	**43,305**	R. County	**47**	**4**	**51**	**102**
410	70	326	14	0	7,766		25	2	5	32
481	**91**	**381**	**9**	**3**	**7,728**	R. City	**26**	**2**	**5**	**33**
132	37	91	4	2	3,580		13	0	1	14
142	**28**	**107**	**7**	**3**	**3,635**	R. City	**13**	**0**	**1**	**14**
162	34	119	9	1	3,984		13	0	0	13
194	**36**	**145**	**13**	**0**	**3,945**	R. City	**14**	**0**	**0**	**14**
23	7	15	1	0	770		8	0	0	8
52	**14**	**38**	**0**	**1**	**783**	R. City	**7**	**0**	**0**	**7**
20	3	17	0	0	685		4	1	0	5
						No PD	**0**	**0**	**0**	**0**
1,671	493	1,087	91	16	59,334		111	6	55	172
1,882	**570**	**1,230**	**82**	**25**	**59,396**	Rural	**107**	**6**	**57**	**170**
1,452	730	634	88	9	39,661		42	7	25	74
1,512	**755**	**629**	**128**	**6**	**40,686**	R. County	**42**	**8**	**25**	**75**
689	151	512	26	6	9,211		25	4	7	36
604	**135**	**445**	**24**	**6**	**9,484**	R. City	**25**	**4**	**7**	**36**
							3	0	0	3
						Cover	**3**	**0**	**0**	**3**
89	19	65	5	2	532		3	0	0	3
41	**8**	**32**	**1**	**0**	**545**	R. City	**2**	**0**	**0**	**2**
102	16	79	7	1	1,486		3	0	0	3
154	**45**	**103**	**6**	**0**	**1,521**	R. City	**4**	**0**	**0**	**4**
1	1	0	0	0	407		1	0	0	1
					(416)	DNP	**1**	**0**	**0**	**1**
					(203)		0	0	0	0
						No PD	**0**	**0**	**0**	**0**
0	0	0	0	0						
0	**0**	**0**	**0**	**0**		State				
2,333	917	1,290	126	18	51,297		77	11	32	120
2,311	**943**	**1,209**	**159**	**12**	**52,236**	Rural	**77**	**12**	**32**	**121**
630	303	280	47	12	17,311		31	2	26	59
817	**400**	**348**	**69**	**18**	**17,338**	R. County	**32**	**2**	**26**	**60**
1,251	382	791	78	9	15,782		31	2	4	37
1,232	**400**	**752**	**80**	**7**	**15,727**	R. Center	**34**	**1**	**6**	**41**
11	4	5	2	0	563		1	0	0	1
17	**6**	**10**	**1**	**0**	**567**	R. City	**1**	**0**	**0**	**1**
					(825)		4	0	0	4
					(822)	DNP	**4**	**0**	**0**	**4**
					(287)		1	0	0	1
					(284)	DNP	**1**	**0**	**0**	**1**
0	0	0	0	0						
0	**0**	**0**	**0**	**0**		State				
1,892	689	1,076	127	21	33,656		68	4	30	102
2,066	**806**	**1,110**	**150**	**25**	**33,632**	Rural	**72**	**3**	**32**	**107**
802	310	455	37	3	30,892		36	0	14	50
673	**241**	**395**	**37**	**8**	**30,229**	R. County	**35**	**1**	**16**	**52**
1,211	369	794	48	12	15,621		37	5	6	48
1,313	**383**	**877**	**53**	**14**	**15,962**	R. Center	**39**	**5**	**6**	**50**
94	18	74	2	1	1,942		6	0	1	7
99	**24**	**72**	**3**	**0**	**2,478**	R. City	**6**	**0**	**1**	**7**

See footnotes at end of table.

Agency Profile

CONTRIBUTOR	Year	Mos. on File	Crime Index Total[1]	Violent Crime Total[2]	Violent Crimes: Murder	Forcible Rape	Robbery	Aggravated Assault
(Stanly County Continued)	1997	12	33	4	0	0	2	2
Oakboro	**1998**	**6**	**24**	**5**	**0**	**0**	**2**	**3**
	1997		DNP					
Stanfield	**1998**		**DNP**					
	1997	12	73	19	1	0	0	18
Locust	**1998**	**8**	**45**	**5**	**0**	**0**	**0**	**5**
	1997	12	3	0	0	0	0	0
Morrow Mtn. State Park	**1998**	**12**	**8**	**0**	**0**	**0**	**0**	**0**
	1997	12	63	12	0	0	0	12
Badin	**1998**	**12**	**41**	**7**	**0**	**0**	**1**	**6**
	1997	12	23	0	0	0	0	0
Pfeiffer College	**1998**	**12**	**21**	**0**	**0**	**0**	**0**	**0**
	1997		2,462	195	6	3	50	136
TOTAL STANLY	**1998**		**2,387**	**180**	**6**	**6**	**31**	**137**
	1997	12	744	70	3	9	2	56
Stokes County Sheriff	**1998**	**12**	**763**	**92**	**3**	**5**	**6**	**78**
	1997	12	28	5	0	1	2	2
Walnut Cove	**1998**	**12**	**49**	**9**	**0**	**0**	**4**	**5**
	1997	12	212	11	0	0	1	10
King	**1998**	**12**	**198**	**6**	**0**	**1**	**2**	**3**
	1997	12	4	0	0	0	0	0
Hanging Rock State Park	**1998**	**12**	**1**	**0**	**0**	**0**	**0**	**0**
	1997	12	1	0	0	0	0	0
Pilot Mountain State Park	**1998**	**12**	**0**	**0**	**0**	**0**	**0**	**0**
	1997		989	86	3	10	5	68
TOTAL STOKES	**1998**		**1,011**	**107**	**3**	**6**	**12**	**86**
	1997	12	1,348	161	2	14	14	131
Surry County Sheriff	**1998**	**12**	**1,274**	**155**	**1**	**5**	**12**	**137**
	1997	12	236	27	0	1	2	24
Elkin	**1998**	**12**	**275**	**29**	**0**	**2**	**5**	**22**
	1997	12	559	105	2	4	24	75
Mount Airy	**1998**	**12**	**706**	**73**	**0**	**1**	**10**	**62**
	1997	12	109	6	0	0	3	3
Pilot Mountain	**1998**	**12**	**97**	**7**	**0**	**0**	**3**	**4**
	1997	12	27	0	0	0	0	0
Dobson	**1998**	**12**	**46**	**2**	**0**	**0**	**0**	**2**
	1997		2,279	299	4	19	43	233
TOTAL SURRY	**1998**		**2,398**	**266**	**1**	**8**	**30**	**227**
	1997	12	147	15	0	2	0	13
Swain County Sheriff	**1998**	**12**	**150**	**11**	**0**	**0**	**0**	**11**
	1997	12	56	7	0	1	0	6
Bryson City	**1998**	**12**	**56**	**8**	**1**	**1**	**1**	**5**
	1997		DNP					
Cherokee	**1998**		**DNP**					
	1997		203	22	0	3	0	19
TOTAL SWAIN	**1998**		**206**	**19**	**1**	**1**	**1**	**16**
	1997	12	403	57	1	6	1	49
Transylvania County Sheriff	**1998**	**12**	**459**	**54**	**1**	**8**	**1**	**44**
	1997	12	322	48	0	2	5	41
Brevard	**1998**	**12**	**364**	**38**	**0**	**2**	**1**	**35**
	1997		725	105	1	8	6	90
TOTAL TRANSYLVANIA	**1998**		**823**	**92**	**1**	**10**	**2**	**79**

See footnotes at end of table.

	Property Crimes				Demographic Data		Fulltime Police Employee Data			
Property Crime Total[3]	Breaking and Entering	Larceny	Motor Vehicle Theft	Arson[1]	Estimated Population Coverage	Character	Sworn Officers Male	Sworn Officers Female	Civilians	Total
29	6	23	0	0	1,027		4	0	0	4
19	**3**	**15**	**1**	**0**	**1,300**	R. City	**4**	**0**	**0**	**4**
					(953)		3	0	0	3
					(961)	DNP	**3**	**0**	**0**	**3**
54	10	42	2	0	2,387		5	0	0	5
40	**5**	**33**	**2**	**0**	**2,403**	R. City	**5**	**0**	**0**	**5**
3	2	1	0	0	0		4	0	3	7
8	**2**	**6**	**0**	**0**	**0**	State	**4**	**0**	**4**	**8**
51	15	33	3	0	1,397		2	1	0	3
34	**12**	**21**	**1**	**1**	**1,397**	R. City	**3**	**0**	**0**	**3**
23	8	14	1	0	369		3	1	0	4
21	**10**	**11**	**0**	**0**	**401**[4]	Private	**4**	**0**	**0**	**4**
2,267	738	1,436	93	16	53,635		100	7	24	131
2,207	**680**	**1,430**	**97**	**23**	**54,170**	Rural	**103**	**6**	**27**	**136**
674	260	366	48	8	35,490		29	3	12	44
671	**258**	**366**	**47**	**10**	**35,780**	S. County	**30**	**3**	**14**	**47**
23	8	14	1	2	1,150		5	0	0	5
40	**10**	**27**	**3**	**0**	**1,210**	S. City	**5**	**0**	**0**	**5**
201	40	156	5	3	5,699		13	0	3	16
192	**35**	**151**	**6**	**2**	**6,459**	S. City	**15**	**0**	**4**	**19**
4	0	4	0	0	0		3	1	1	5
1	**1**	**0**	**0**	**0**	**0**	State	**3**	**1**	**2**	**6**
1	1	0	0	0	0		3	0	0	3
0	**0**	**0**	**0**	**0**	**0**	State	**3**	**0**	**0**	**3**
903	309	540	54	13	42,339		53	4	16	73
904	**304**	**544**	**56**	**12**	**43,449**	Suburban	**56**	**4**	**20**	**80**
1,187	451	634	102	11	51,782		38	1	27	66
1,119	**455**	**548**	**116**	**12**	**52,053**	R. County	**38**	**1**	**27**	**66**
209	57	141	11	0	3,789		15	3	3	21
246	**74**	**161**	**11**	**0**	**3,807**	R. City	**15**	**3**	**3**	**21**
454	145	271	38	6	7,872		30	4	11	45
633	**188**	**400**	**45**	**3**	**8,514**	R. City	**32**	**3**	**11**	**46**
103	18	82	3	1	1,226		8	0	1	9
90	**10**	**74**	**6**	**1**	**1,237**	R. City	**8**	**0**	**1**	**9**
27	3	24	0	0	1,270		4	0	0	4
44	**15**	**26**	**3**	**0**	**1,295**	R. City	**5**	**0**	**0**	**5**
1,980	674	1,152	154	18	65,939		95	8	42	145
2,132	**742**	**1,209**	**181**	**16**	**66,906**	Rural	**98**	**7**	**42**	**147**
132	57	71	4	4	7,386		9	1	15	25
139	**58**	**78**	**3**	**3**	**7,512**	R. County	**10**	**1**	**13**	**24**
49	17	32	0	1	1,085		5	0	0	5
48	**14**	**31**	**3**	**3**	**1,106**	R. City	**5**	**0**	**0**	**5**
					(6,527)		30	3	8	41
					(6,527)[9]	DNP	**25**	**4**	**8**	**37**
181	74	103	4	5	8,471		44	4	23	71
187	**72**	**109**	**6**	**6**	**8,618**	Rural	**40**	**5**	**21**	**66**
346	120	211	15	11	21,490		34	1	16	51
405	**169**	**218**	**18**	**3**	**21,168**	R. County	**37**	**1**	**14**	**52**
274	34	233	7	1	6,068		19	0	5	24
326	**60**	**255**	**11**	**0**	**6,677**	R. City	**21**	**0**	**5**	**26**
620	154	444	22	12	27,558		53	1	21	75
731	**229**	**473**	**29**	**3**	**27,845**	Rural	**58**	**1**	**19**	**78**

See footnotes at end of table.

Agency Profile

CONTRIBUTOR	Year	Mos. on File	Crime Index Total[1]	Violent Crime Total[2]	Violent Crimes: Murder	Forcible Rape	Robbery	Aggravated Assault
	1997	12	77	10	0	1	2	7
Tyrrell County Sheriff	**1998**	**12**	**71**	**6**	**0**	**0**	**1**	**5**
	1997		77	10	0	1	2	7
TOTAL TYRRELL	**1998**		**71**	**6**	**0**	**0**	**1**	**5**
	1997	12	2,104	129	3	11	27	88
Union County Sheriff	**1998**	**12**	**2,196**	**115**	**2**	**19**	**12**	**82**
	1997	12	179	24	0	0	2	22
Marshville	**1998**	**12**	**164**	**14**	**0**	**1**	**1**	**12**
	1997	12	1,930	207	4	5	62	136
Monroe	**1998**	**12**	**2,347**	**263**	**8**	**9**	**64**	**182**
	1997		DNP					
Waxhaw	**1998**		**DNP**					
	1997	12	90	12	0	1	2	9
Wingate	**1998**	**12**	**76**	**14**	**0**	**0**	**5**	**9**
	1997		4,303	372	7	17	93	255
TOTAL UNION	**1998**		**4,783**	**406**	**10**	**29**	**82**	**285**
	1997	12	1,239	58	2	1	28	27
Vance County Sheriff	**1998**	**12**	**1,273**	**173**	**3**	**5**	**30**	**135**
	1997	12	2,156	237	3	2	65	167
Henderson	**1998**	**12**	**1,771**	**178**	**2**	**0**	**56**	**120**
	1997	12	0	0	0	0	0	0
Kerr Lake State Rec. Area	**1998**	**12**	**11**	**0**	**0**	**0**	**0**	**0**
	1997		3,395	295	5	3	93	194
TOTAL VANCE	**1998**		**3,055**	**351**	**5**	**5**	**86**	**255**
	1997	12	3,293	331	11	32	58	230
Wake County Sheriff	**1998**	**12**	**3,220**	**286**	**2**	**49**	**51**	**184**
	1997	12	19,260	2,257	24	102	727	1,404
Raleigh	**1998**	**12**	**17,985**	**2,116**	**28**	**104**	**802**	**1,182**
	1997	12	438	46	1	0	5	40
Apex	**1998**	**12**	**428**	**46**	**0**	**2**	**3**	**41**
	1997	12	2,413	106	0	5	36	65
Cary	**1998**	**12**	**2,145**	**120**	**0**	**6**	**43**	**71**
	1997	12	529	49	0	3	16	30
Fuquay-Varina	**1998**	**12**	**483**	**39**	**0**	**2**	**5**	**32**
	1997	12	1,199	49	0	4	19	26
Garner	**1998**	**12**	**1,123**	**64**	**0**	**3**	**24**	**37**
	1997	12	192	18	0	3	5	10
Knightdale	**1998**	**12**	**235**	**11**	**0**	**0**	**6**	**5**
	1997		DNP					
Wake Forest	**1998**		**DNP**					
	1997	12	118	8	0	0	6	2
Wendell	**1998**	**12**	**80**	**4**	**0**	**1**	**1**	**2**
	1997	4	116	18	0	0	6	12
Zebulon	**1998**		**DNP**					
	1997	12	41	7	0	0	1	6
Rolesville	**1998**	**12**	**31**	**3**	**0**	**0**	**1**	**2**
	1997	12	189	2	0	0	1	1
State Capitol Police	**1998**	**12**	**127**	**0**	**0**	**0**	**0**	**0**
	1997	12	229	14	0	0	1	13
Morrisville	**1998**	**12**	**203**	**7**	**0**	**0**	**4**	**3**
	1997	12	218	1	0	0	0	1
Raleigh-Durham Airport	**1998**	**12**	**208**	**5**	**0**	**0**	**1**	**4**

(continued)

See footnotes at end of table.

	Property Crimes				Demographic Data		Fulltime Police Employee Data			
Property Crime Total[3]	Breaking and Entering	Larceny	Motor Vehicle Theft	Arson[1]	Estimated Population Coverage	Character	Sworn Officers Male	Sworn Officers Female	Civilians	Total
67	27	39	1	0	3,671		6	1	6	13
65	**24**	**35**	**6**	**0**	**3,672**	R. County	**6**	**1**	**6**	**13**
67	27	39	1	0	3,671		6	1	6	13
65	**24**	**35**	**6**	**0**	**3,672**	Rural	**6**	**1**	**6**	**13**
1,975	727	1,162	86	19	73,401		95	17	27	139
2,081	**729**	**1,283**	**69**	**9**	**74,006**	S. County	**96**	**18**	**29**	**143**
155	38	113	4	3	2,710		7	0	0	7
150	**28**	**115**	**7**	**0**	**2,780**	S. City	**7**	**0**	**0**	**7**
1,723	306	1,314	103	1	20,975		74	3	18	95
2,084	**417**	**1,552**	**115**	**5**	**23,684**	S. City	**57**	**5**	**12**	**74**
					(1,941)		6	0	0	6
					(2,623)	DNP	**5**	**0**	**0**	**5**
78	10	66	2	0	3,056		5	0	0	5
62	**11**	**47**	**4**	**1**	**3,026**	S. City	**5**	**0**	**0**	**5**
3,931	1,081	2,655	195	23	100,142		187	20	45	252
4,377	**1,185**	**2,997**	**195**	**15**	**103,496**	Suburban	**170**	**23**	**41**	**234**
1,181	557	544	80	26	24,405		29	3	41	73
1,100	**523**	**501**	**76**	**18**	**24,246**	R. County	**31**	**1**	**42**	**74**
1,919	484	1,332	103	10	16,216		50	4	6	60
1,593	**363**	**1,130**	**100**	**8**	**16,735**	R. Center	**48**	**4**	**7**	**59**
0	0	0	0	0	0		9	0	1	10
11	**0**	**11**	**0**	**0**	**0**	State	**10**	**0**	**0**	**10**
3,100	1,041	1,876	183	36	40,621		88	7	48	143
2,704	**886**	**1,642**	**176**	**26**	**40,981**	Rural	**89**	**5**	**49**	**143**
2,962	1,081	1,667	214	34	149,814		189	23	227	439
2,934	**1,358**	**1,345**	**231**	**55**	**141,925**	S. County	**213**	**26**	**188**	**427**
17,003	3,650	11,947	1,406	103	249,550		537	56	79	672
15,869	**3,249**	**11,279**	**1,341**	**98**	**256,588**	Core City	**534**	**66**	**80**	**680**
392	58	311	23	1	8,553		22	2	6	30
382	**68**	**294**	**20**	**1**	**12,048**	S. City	**21**	**3**	**7**	**31**
2,307	437	1,743	127	19	69,489		80	7	20	107
2,025	**340**	**1,559**	**126**	**10**	**80,778**	Core City	**94**	**11**	**23**	**128**
480	149	312	19	4	5,804		15	2	4	21
444	**85**	**342**	**17**	**0**	**6,249**	S. City	**17**	**2**	**5**	**24**
1,150	187	905	58	5	17,582		35	7	4	46
1,059	**101**	**892**	**66**	**4**	**17,821**	S. City	**38**	**6**	**5**	**49**
174	35	133	6	1	3,525		10	2	1	13
224	**39**	**172**	**13**	**0**	**4,014**	S. City	**11**	**2**	**1**	**14**
					(7,793)		20	2	4	26
					(9,326)	DNP	**24**	**3**	**5**	**32**
110	25	81	4	0	3,558		11	0	4	15
76	**17**	**56**	**3**	**0**	**3,724**	S. City	**10**	**0**	**3**	**13**
98	25	65	8	2	4,321		16	2	1	19
					(4,558)	DNP	**16**	**2**	**1**	**19**
34	7	24	3	0	695		4	0	0	4
28	**5**	**23**	**0**	**0**	**755**	S. City	**5**	**0**	**0**	**5**
187	20	164	3	0	0		33	4	10	47
127	**15**	**107**	**5**	**0**	**0**	State	**32**	**8**	**9**	**49**
215	31	175	9	5	2,165		11	2	1	14
196	**30**	**158**	**8**	**1**	**2,252**	S. City	**13**	**2**	**1**	**16**
217	4	193	20	0	0		21	2	22	45
203	**1**	**172**	**30**	**1**	**0**	Local	**25**	**2**	**2**	**29**

See footnotes at end of table.

Agency Profile

CONTRIBUTOR	Year	Mos. on File	Crime Index Total[1]	Violent Crime Total[2]	Violent Crimes: Murder	Forcible Rape	Robbery	Aggravated Assault
(Wake County Continued)	1997	12	638	17	0	1	6	10
NC State University	**1998**	**12**	**602**	**19**	**0**	**1**	**7**	**11**
	1997	12	134	13	0	0	1	12
Holly Springs	**1998**	**12**	**156**	**10**	**0**	**1**	**3**	**6**
	1997		DNP					
Dorothea Dix Hospital	**1998**		**DNP**					
	1997	12	54	2	0	0	1	1
NC State Fairgrounds	**1998**	**12**	**61**	**0**	**0**	**0**	**0**	**0**
	1997		DNP					
General Assembly	**1998**		**DNP**					
	1997	12	6	0	0	0	0	0
Falls Lake State Rec. Area	**1998**	**12**	**4**	**0**	**0**	**0**	**0**	**0**
	1997	12	16	0	0	0	0	0
Jordan Lake State Rec. Area	**1998**	**12**	**12**	**0**	**0**	**0**	**0**	**0**
	1997	12	0	0	0	0	0	0
Wm. B. Umstead State Park	**1998**	**12**	**0**	**0**	**0**	**0**	**0**	**0**
	1997		DNP					
Shaw University	**1998**		**DNP**					
	1997		DNP					
St. Augustine's College	**1998**	**12**	**75**	**12**	**0**	**1**	**3**	**8**
	1997		DNP					
Meredith College	**1998**		**DNP**					
	1997		Cover					
Wake County ABC	**1998**		**Cover**					
	1997		29,083	2,938	36	150	889	1,863
TOTAL WAKE	**1998**		**27,178**	**2,742**	**30**	**170**	**954**	**1,588**
	1997	12	558	66	1	1	12	52
Warren County Sheriff	**1998**	**12**	**615**	**52**	**2**	**3**	**15**	**32**
	1997	12	34	1	0	0	0	1
Norlina	**1998**	**12**	**36**	**2**	**0**	**0**	**1**	**1**
	1997	12	32	3	0	0	3	0
Warrenton	**1998**	**12**	**14**	**1**	**0**	**0**	**1**	**0**
	1997		624	70	1	1	15	53
TOTAL WARREN	**1998**		**665**	**55**	**2**	**3**	**17**	**33**
	1997	12	177	11	0	2	0	9
Washington County Sheriff	**1998**	**12**	**113**	**9**	**0**	**0**	**0**	**9**
	1997	12	296	61	0	0	3	58
Plymouth	**1998**	**12**	**285**	**43**	**0**	**2**	**2**	**39**
	1997	12	1	0	0	0	0	0
Pettigrew State Park	**1998**	**12**	**0**	**0**	**0**	**0**	**0**	**0**
	1997		474	72	0	2	3	67
TOTAL WASHINGTON	**1998**		**398**	**52**	**0**	**2**	**2**	**48**
	1997	12	501	23	1	2	0	20
Watauga County Sheriff	**1998**	**12**	**452**	**26**	**0**	**1**	**4**	**21**
	1997	12	646	14	0	1	3	10
Boone	**1998**	**12**	**697**	**37**	**0**	**0**	**7**	**30**
	1997	12	56	3	0	2	1	0
Blowing Rock	**1998**	**12**	**83**	**4**	**0**	**0**	**1**	**3**
	1997	12	226	8	0	1	0	7
Appalachian State University	**1998**	**12**	**223**	**5**	**0**	**0**	**1**	**4**
	1997	12	55	1	0	0	1	0
Seven Devils	**1998**	**12**	**18**	**1**	**0**	**1**	**0**	**0**

(continued)

See footnotes at end of table.

	Property Crimes				Demographic Data		Fulltime Police Employee Data			
Property Crime Total[3]	Breaking and Entering	Larceny	Motor Vehicle Theft	Arson[1]	Estimated Population Coverage	Character	Sworn Officers Male	Sworn Officers Female	Civilians	Total
621	59	553	9	0	8,061		31	5	27	63
583	**58**	**512**	**13**	**1**	**7,920**[4]	State	**32**	**5**	**26**	**63**
121	37	82	2	1	4,866		9	2	5	16
146	**40**	**94**	**12**	**0**	**5,597**	S. City	**11**	**2**	**5**	**18**
					(0)		4	2	7	13
					(0)	DNP	**4**	**2**	**0**	**6**
52	5	45	2	0	0		1	0	0	1
61	**0**	**59**	**2**	**0**	**0**	State	**1**	**0**	**0**	**1**
					(0)		9	1	0	10
					(0)	DNP	**10**	**0**	**0**	**10**
6	0	6	0	0	0		11	2	15	28
4	**0**	**4**	**0**	**0**	**0**	State	**12**	**2**	**19**	**33**
16	0	16	0	0	0		15	5	11	31
12	**0**	**12**	**0**	**0**	**0**	State	**14**	**6**	**1**	**21**
0	0	0	0	0	0		3	2	2	7
0	**0**	**0**	**0**	**0**	**0**	State	**3**	**1**	**5**	**9**
					(1,187)[4]		3	1	16	20
					(1,021)	DNP	**3**	**0**	**20**	**23**
					(1,107)		4	2	14	20
63	**14**	**48**	**1**	**1**	**1,146**[4]	Private	**9**	**2**	**3**	**14**
					(1,120)		5	1	3	9
					(1,134)[4]	DNP	**7**	**2**	**5**	**14**
							6	0	0	6
						Cover	**6**	**0**	**0**	**6**
26,145	5,810	18,422	1,913	175	527,983		1,105	134	483	1,722
24,436	**5,420**	**17,128**	**1,888**	**172**	**540,817**	Suburban	**1,165**	**155**	**414**	**1,734**
492	223	239	30	2	16,186		19	2	15	36
563	**211**	**308**	**44**	**5**	**16,143**	R. County	**16**	**2**	**1**	**19**
33	8	22	3	0	1,049		4	1	1	6
34	**10**	**21**	**3**	**2**	**1,047**	R. City	**5**	**1**	**1**	**7**
29	4	25	0	0	948		5	1	1	7
13	**2**	**11**	**0**	**0**	**950**	R. City	**5**	**1**	**1**	**7**
554	235	286	33	2	18,183		28	4	17	49
610	**223**	**340**	**47**	**7**	**18,140**	Rural	**26**	**4**	**3**	**33**
166	79	76	11	1	9,528		13	2	11	26
104	**41**	**56**	**7**	**0**	**9,366**	R. County	**12**	**3**	**17**	**32**
235	57	177	1	2	3,976		14	0	1	15
242	**46**	**195**	**1**	**0**	**3,931**	R. City	**14**	**1**	**1**	**16**
1	0	1	0	0	0		1	0	0	1
0	**0**	**0**	**0**	**0**	**0**	State	**2**	**1**	**0**	**3**
402	136	254	12	3	13,504		28	2	12	42
346	**87**	**251**	**8**	**0**	**13,297**	Rural	**28**	**5**	**18**	**51**
478	179	280	19	7	24,746		26	1	17	44
426	**227**	**186**	**13**	**1**	**24,924**	R. County	**25**	**2**	**18**	**45**
632	99	496	37	0	9,190		31	1	7	39
660	**100**	**533**	**27**	**1**	**9,395**	R. City	**32**	**1**	**8**	**41**
53	17	36	0	0	1,327		8	1	4	13
79	**27**	**49**	**3**	**0**	**1,334**	R. City	**8**	**1**	**4**	**13**
218	7	205	6	0	4,865		13	4	8	25
218	**26**	**188**	**4**	**0**	**4,880**[4]	State	**17**	**4**	**8**	**29**
54	6	48	0	0	132		4	1	0	5
17	**2**	**15**	**0**	**0**	**135**	R. City	**6**	**0**	**0**	**6**

See footnotes at end of table.

Agency Profile

CONTRIBUTOR	Year	Mos. on File	Crime Index Total[1]	Violent Crime Total[2]	Violent Crimes: Murder	Forcible Rape	Robbery	Aggravated Assault
(Watauga County Continued)	1997		1,484	49	1	6	5	37
TOTAL WATAUGA	**1998**		**1,473**	**73**	**0**	**2**	**13**	**58**
	1997	12	1,785	165	3	14	24	124
Wayne County Sheriff	**1998**	**12**	**1,781**	**177**	**3**	**12**	**14**	**148**
	1997	12	4,006	524	3	18	138	365
Goldsboro	**1998**	**12**	**3,728**	**502**	**4**	**13**	**131**	**354**
	1997	12	11	0	0	0	0	0
Eureka	**1998**	**12**	**4**	**0**	**0**	**0**	**0**	**0**
	1997	12	76	14	0	1	2	11
Fremont	**1998**	**12**	**38**	**6**	**0**	**0**	**1**	**5**
	1997	12	344	31	0	1	8	22
Mount Olive	**1998**	**12**	**316**	**44**	**1**	**1**	**6**	**36**
	1997		Cover					
Pikeville	**1998**	**6**	**11**	**0**	**0**	**0**	**0**	**0**
	1997		Cover					
Cherry O'Berry Hospital	**1998**		**Cover**					
	1997		Cover					
Walnut Creek	**1998**		**Cover**					
	1997	12	1	0	0	0	0	0
Cliffs Of The Neuse State Park	**1998**	**12**	**2**	**0**	**0**	**0**	**0**	**0**
	1997	12	0	0	0	0	0	0
Highway Patrol	**1998**	**12**	**1**	**1**	**0**	**0**	**0**	**1**
	1997		6,223	734	6	34	172	522
TOTAL WAYNE	**1998**		**5,881**	**730**	**8**	**26**	**152**	**544**
	1997	12	983	129	5	11	10	103
Wilkes County Sheriff	**1998**	**12**	**1,072**	**129**	**2**	**4**	**12**	**111**
	1997	12	254	19	0	1	7	11
North Wilkesboro	**1998**	**12**	**285**	**38**	**0**	**3**	**11**	**24**
	1997	12	314	32	0	2	7	23
Wilkesboro	**1998**	**12**	**324**	**27**	**0**	**0**	**4**	**23**
	1997		Cover					
Ronda	**1998**		**Cover**					
	1997		1,551	180	5	14	24	137
TOTAL WILKES	**1998**		**1,681**	**194**	**2**	**7**	**27**	**158**
	1997	12	917	144	4	11	18	111
Wilson County Sheriff	**1998**	**12**	**879**	**96**	**3**	**4**	**7**	**82**
	1997	12	3,721	487	8	23	169	287
Wilson	**1998**	**12**	**3,815**	**536**	**8**	**15**	**193**	**320**
	1997	12	0	0	0	0	0	0
Black Creek	**1998**	**12**	**1**	**0**	**0**	**0**	**0**	**0**
	1997	12	78	2	0	0	0	2
Elm City	**1998**	**12**	**91**	**11**	**0**	**0**	**1**	**10**
	1997	12	26	1	0	0	0	1
Lucama	**1998**	**12**	**21**	**2**	**0**	**0**	**1**	**1**
	1997	12	13	5	0	0	0	5
Stantonsburg	**1998**	**12**	**15**	**2**	**0**	**0**	**0**	**2**
	1997	12	24	0	0	0	0	0
Barton College	**1998**	**12**	**20**	**2**	**0**	**0**	**0**	**2**
	1997		4,779	639	12	34	187	406
TOTAL WILSON	**1998**		**4,842**	**649**	**11**	**19**	**202**	**417**
	1997	12	503	21	0	7	0	14
Yadkin County Sheriff	**1998**	**12**	**566**	**34**	**0**	**8**	**2**	**24**
(continued)								

See footnotes at end of table.

	Property Crimes				Demographic Data		Fulltime Police Employee Data			
Property Crime Total[3]	Breaking and Entering	Larceny	Motor Vehicle Theft	Arson[1]	Estimated Population Coverage	Character	Sworn Officers Male	Sworn Officers Female	Civilians	Total
1,435	308	1,065	62	7	40,260		82	8	36	126
1,400	**382**	**971**	**47**	**2**	**40,668**	Rural	**88**	**8**	**38**	**134**
1,620	620	899	101	6	57,146		50	1	51	102
1,604	**639**	**872**	**93**	**20**	**57,036**	S. County	**56**	**4**	**50**	**110**
3,482	727	2,582	173	13	47,498		81	15	22	118
3,226	**637**	**2,396**	**193**	**15**	**47,486**	S. City	**80**	**14**	**22**	**116**
11	2	8	1	0	294		1	0	0	1
4	**1**	**2**	**1**	**0**	**301**	S. City	**1**	**0**	**0**	**1**
62	18	38	6	1	1,792		3	0	1	4
32	**12**	**19**	**1**	**0**	**1,786**	S. City	**3**	**0**	**2**	**5**
313	61	238	14	1	4,896		14	1	6	21
272	**80**	**179**	**13**	**2**	**4,929**	S. City	**12**	**2**	**6**	**20**
							2	1	0	3
11	**1**	**10**	**0**	**0**	**776**	S. City	**2**	**1**	**0**	**3**
							5	0	0	5
						Cover	**6**	**0**	**0**	**6**
							1	0	0	1
						Cover	**1**	**0**	**0**	**1**
1	1	0	0	0	0		2	1	5	8
2	**0**	**2**	**0**	**0**	**0**	State	**4**	**1**	**0**	**5**
0	0	0	0	0						
0	**0**	**0**	**0**	**0**		State				
5,489	1,429	3,765	295	21	111,626		159	19	85	263
5,151	**1,370**	**3,480**	**301**	**37**	**112,314**	Suburban	**165**	**22**	**80**	**267**
854	334	464	56	13	55,762		47	10	33	90
943	**386**	**477**	**80**	**16**	**56,087**	R. County	**46**	**11**	**32**	**89**
235	56	169	10	0	3,855		20	3	2	25
247	**54**	**179**	**14**	**1**	**3,856**	R. City	**22**	**1**	**3**	**26**
282	33	236	13	1	3,072		12	4	1	17
297	**51**	**233**	**13**	**0**	**3,090**	R. City	**13**	**4**	**1**	**18**
							0	0	0	0
						Cover	**1**	**0**	**0**	**1**
1,371	423	869	79	14	62,689		79	17	36	132
1,487	**491**	**889**	**107**	**17**	**63,033**	Rural	**82**	**16**	**36**	**134**
773	307	414	52	12	22,820		61	4	64	129
783	**312**	**411**	**60**	**8**	**22,620**	R. County	**54**	**7**	**59**	**120**
3,234	956	2,033	245	0	40,372		85	10	23	118
3,279	**792**	**2,279**	**208**	**0**	**40,774**	R. Center	**87**	**9**	**19**	**115**
0	0	0	0	0	705		2	0	0	2
1	**0**	**1**	**0**	**0**	**709**	R. City	**2**	**0**	**0**	**2**
76	25	46	5	1	1,729		4	0	0	4
80	**8**	**63**	**9**	**0**	**1,736**	R. City	**5**	**0**	**0**	**5**
25	2	22	1	0	969		2	0	0	2
19	**2**	**15**	**2**	**0**	**979**	R. City	**2**	**1**	**0**	**3**
8	3	5	0	0	803		3	0	0	3
13	**3**	**9**	**1**	**1**	**804**	R. City	**3**	**0**	**0**	**3**
24	4	20	0	0	449		3	0	9	12
18	**6**	**11**	**1**	**0**	**482**[4]	Private	**4**	**0**	**6**	**10**
4,140	1,297	2,540	303	13	67,847		160	14	96	270
4,193	**1,123**	**2,789**	**281**	**9**	**68,104**	Rural	**157**	**17**	**84**	**258**
482	178	279	25	4	27,496		21	1	21	43
532	**218**	**298**	**16**	**1**	**27,903**	S. County	**23**	**1**	**22**	**46**

See footnotes at end of table.

Agency Profile

CONTRIBUTOR	Year	Mos. on File	Crime Index Total[1]	Violent Crime Total[2]	Violent Crimes: Murder	Violent Crimes: Forcible Rape	Violent Crimes: Robbery	Violent Crimes: Aggravated Assault
(Yadkin County Continued)	1997	12	159	12	0	0	0	12
Jonesville	**1998**	**12**	**126**	**20**	**0**	**1**	**3**	**16**
	1997	12	158	11	0	1	1	9
Yadkinville	**1998**	**12**	**190**	**15**	**0**	**2**	**1**	**12**
	1997		DNP					
Boonville	**1998**		**DNP**					
	1997		DNP					
East Bend	**1998**		**DNP**					
	1997		DNP					
Arlington	**1998**		**DNP**					
	1997	12	0	0	0	0	0	0
Highway Patrol	**1998**	**12**	**1**	**1**	**0**	**0**	**0**	**1**
	1997		820	44	0	8	1	35
TOTAL YADKIN	**1998**		**883**	**70**	**0**	**11**	**6**	**53**
	1997	12	142	17	0	2	2	13
Yancey County Sheriff	**1998**	**12**	**82**	**6**	**0**	**0**	**0**	**6**
	1997		DNP					
Burnsville	**1998**		**DNP**					
	1997	7	0	0	0	0	0	0
Mt. Mitchell State Park	**1998**	**12**	**1**	**0**	**0**	**0**	**0**	**0**
	1997		142	17	0	2	2	13
TOTAL YANCEY	**1998**		**83**	**6**	**0**	**0**	**0**	**6**
	1997	12	1	1	0	0	0	1
Wildlife Commission	**1998**	**12**	**2**	**2**	**0**	**0**	**0**	**2**
	1997							
Alcohol Law Enforcement	**1998**		**Employee Data Only**					
	1997							
DMV Enforcement	**1998**		**Employee Data Only**					
	1997							
State Highway Patrol [10]	**1998**		**Employee Data Only**					
	1997							
State Bureau Of Investigation	**1998**		**Employee Data Only**					
	1997		403,053	44,682	619	2,319	12,692	29,052
STATE TOTALS	**1998**		**396,604**	**43,243**	**608**	**2,280**	**12,017**	**28,338**

[1]The arson totals are not included in the Crime Index Offenses.

[2]Violent crimes are offenses of murder, rape, robbery and aggravated assault.

[3]Property crimes are offenses of burglary, larceny and motor vehicle theft.

[4]The 1997 campus population includes fall of 1996 dormitory residents only, and the 1998 campus population includes fall of 1997 dormitory residents only.

[5]Since Rocky Mount is located in both Edgecombe and Nash Counties, the offenses are listed in the county where the offense occurred. Rocky Mount's total offenses are listed under Edgecombe County.

	Property Crimes				Demographic Data		Fulltime Police Employee Data			
Property Crime Total[3]	Breaking and Entering	Larceny	Motor Vehicle Theft	Arson[1]	Estimated Population Coverage	Character	Sworn Officers Male	Sworn Officers Female	Civilians	Total
147	24	120	3	0	1,653		6	2	0	8
106	**25**	**74**	**7**	**1**	**1,660**	S. City	**8**	**1**	**0**	**9**
147	30	113	4	0	2,840		8	1	1	10
175	**47**	**122**	**6**	**2**	**2,870**	S. City	**9**	**0**	**1**	**10**
					(1,210)		2	0	0	2
					(1,218)	DNP	**2**	**0**	**0**	**2**
					(677)		2	0	0	2
					(682)	DNP	**2**	**0**	**0**	**2**
					(861)		0	0	0	0
					(866)	DNP	**0**	**0**	**0**	**0**
0	0	0	0	0						
0	**0**	**0**	**0**	**0**		State				
776	232	512	32	4	31,989		39	4	22	65
813	**290**	**494**	**29**	**4**	**32,433**	Suburban	**44**	**2**	**23**	**69**
125	68	51	6	2	14,681		6	1	8	15
76	**32**	**36**	**8**	**1**	**14,779**	R. County	**7**	**1**	**8**	**16**
					(1,567)		7	1	0	8
					(1,570)	DNP	**7**	**1**	**8**	**16**
0	0	0	0	0	0		2	0	0	2
1	**0**	**1**	**0**	**0**	**0**	State	**2**	**0**	**0**	**2**
125	68	51	6	2	14,681		15	2	8	25
77	**32**	**37**	**8**	**1**	**14,779**	Rural	**16**	**2**	**16**	**34**
0	0	0	0	0	0		201	2	10	213
0	**0**	**0**	**0**	**0**	**0**	State	**214**	**2**	**10**	**226**
							100	11	14	125
						State	**103**	**11**	**14**	**128**
							453	26	74	553
						State	**463**	**23**	**72**	**558**
							1,307	16	427	1,750
						State	**1,306**	**19**	**439**	**1,764**
							268	49	239	556
						State	**245**	**50**	**282**	**577**
358,371	98,858	235,312	24,201	2,606	7,205,439		16,816	1,938	7,323	26,077
353,361	**98,786**	**230,192**	**24,383**	**2,370**	**7,306,947**	State	**17,162**	**2,001**	**7,410**	**26,573**

[6]The 1997 population does not include the 1996/1997 high school dormitory population of 216 nor does the 1998 population include the 1997/1998 high school dormitory population of 211. (Statistical Abstract of Higher Education 1996-1997 & 1997-1998.) Also see footnote 4.

[7]As of December 1, 1998, Bessemer City no longer has a police department. Gaston County Police provides police protection and reports crimes for Bessemer City.

[8]As of September 1998, Ellerbe no longer has a police department.

[9]The 1997 and 1998 Cherokee Indian Reservation population (6,527) is comprised of population from the following counties: 156 from Cherokee County, 438 from Graham County, 2,557 from Jackson County and 3,376 from Swain County.

[10]The State Highway Patrol offenses are listed under the county in which they occurred.

Campus Police Profile[1]

	Year	Mos. on File	Crime Index Total[2]	Violent Crime Total[3]	Violent Crimes			
					Murder	Forcible Rape	Robbery	Aggravated Assault
Appalachian State University	1997	12	226	8	0	1	0	7
	1998	**12**	**223**	**5**	**0**	**0**	**1**	**4**
Barton College	1997	12	24	0	0	0	0	0
	1998	**12**	**20**	**2**	**0**	**0**	**0**	**2**
Beaufort County Comm. College	1997		DNP					
	1998		**DNP**					
Belmont Abbey College	1997		DNP					
	1998		**DNP**					
Brunswick Community College	1997		DNP					
	1998		**DNP**					
Chowan College	1997		DNP					
	1998		**DNP**					
Davidson College	1997	12	51	0	0	0	0	0
	1998	**12**	**55**	**0**	**0**	**0**	**0**	**0**
Duke University	1997	12	973	21	0	1	8	12
	1998	**12**	**955**	**24**	**0**	**2**	**6**	**16**
East Carolina University	1997	12	456	12	0	1	1	10
	1998	**12**	**315**	**6**	**0**	**2**	**1**	**3**
Elizabeth City State University	1997	12	7	0	0	0	0	0
	1998	**12**	**5**	**0**	**0**	**0**	**0**	**0**
Elon College Campus	1997	12	60	3	0	1	0	2
	1998	**12**	**71**	**2**	**0**	**0**	**0**	**2**
Fayetteville State University	1997	12	92	5	0	0	2	3
	1998	**12**	**106**	**6**	**0**	**0**	**6**	**0**
Garner-Webb University	1997		DNP					
	1998		**DNP**					
Johnson C. Smith University	1997		DNP					
	1998		**DNP**					
Lees-McRae College	1997		DNP					
	1998		**DNP**					
Mars Hill College	1997	12	23	0	0	0	0	0
	1998	**3**	**4**	**1**	**0**	**0**	**0**	**1**
Meredith College	1997		DNP					
	1998		**DNP**					
Methodist College	1997	12	59	2	0	0	0	2
	1998	**12**	**56**	**0**	**0**	**0**	**0**	**0**
Montreat College	1997		DNP					
	1998		**DNP**					
NC A & T University	1997	12	225	15	0	1	5	9
	1998	**12**	**136**	**11**	**0**	**0**	**4**	**7**
NC Central University	1997	12	199	23	0	0	5	18
	1998	**12**	**283**	**19**	**0**	**0**	**12**	**7**
NC School Of The Arts	1997	12	37	0	0	0	0	0
	1998	**12**	**24**	**0**	**0**	**0**	**0**	**0**
NC State University	1997	12	638	17	0	1	6	10
	1998	**12**	**602**	**19**	**0**	**1**	**7**	**11**
Pfeiffer College	1997	12	23	0	0	0	0	0
	1998	**12**	**21**	**0**	**0**	**0**	**0**	**0**
Queens College	1997	12	7	0	0	0	0	0
	1998		**DNP**					
Shaw University	1997		DNP					
	1998		**DNP**					

(continued)

See footnotes at end of table.

	Property Crimes				Demographic Data		Fulltime Police Employee Data			
							Sworn Officers			
Property Crime Total[4]	Breaking and Entering	Larceny	Motor Vehicle Theft	Arson[2]	Estimated Population Coverage[5]	Character	Male	Female	Civilians	Total
218	7	205	6	0	4,865		13	4	8	25
218	**26**	**188**	**4**	**0**	**4,880**	State	**17**	**4**	**8**	**29**
24	4	20	0	0	449		3	0	9	12
18	**6**	**11**	**1**	**0**	**482**	Private	**4**	**0**	**6**	**10**
					0		1	1	0	2
					0	DNP	**1**	**1**	**0**	**2**
					(405)	DNP	**4**	**0**	**0**	**4**
					0		0	1	0	1
					0	DNP	**1**	**1**	**0**	**2**
					(611)		1	0	6	7
					(641)	DNP	**1**	**0**	**6**	**7**
51	2	49	0	0	1,436		8	1	2	11
55	**5**	**50**	**0**	**0**	**1,453**	Private	**5**	**1**	**2**	**8**
952	38	883	31	2	5,399		50	11	79	140
931	**30**	**881**	**20**	**1**	**5,390**	Private	**47**	**8**	**76**	**131**
444	23	418	3	1	5,009		32	8	8	48
309	**28**	**277**	**4**	**2**	**5,188**	State	**29**	**8**	**7**	**44**
7	4	3	0	0	887		9	1	3	13
5	**3**	**2**	**0**	**0**	**917**	State	**9**	**2**	**5**	**16**
57	11	45	1	1	1,641		7	1	3	11
69	**6**	**63**	**0**	**1**	**1,701**	Private	**7**	**1**	**0**	**8**
87	14	72	1	0	901		12	2	8	22
100	**6**	**91**	**3**	**0**	**1,048**	State	**12**	**3**	**8**	**23**
					(819)		4	0	1	5
					(785)	DNP	**5**	**0**	**1**	**6**
					(1,044)		8	0	9	17
					(1,007)	DNP	**7**	**0**	**9**	**16**
					(293)		1	0	2	3
					(293)	DNP	**1**	**0**	**2**	**3**
23	7	16	0	**1**	736		4	1	1	6
3	**0**	**3**	**0**	**0**	**659**	Private	**4**	**1**	**0**	**5**
					(1,120)		5	1	3	9
					(1,134)	DNP	**7**	**2**	**5**	**14**
57	8	49	0	0	693		6	0	14	20
56	**19**	**36**	**1**	**1**	**636**	Private	**6**	**0**	**14**	**20**
					(232)	DNP	**3**	**0**	**0**	**3**
210	58	142	10	5	2,820		22	4	27	53
125	**25**	**95**	**5**	**3**	**2,845**	State	**21**	**5**	**20**	**46**
176	39	131	6	2	1,859		15	3	10	28
264	**55**	**200**	**9**	**3**	**1,895** [6]	State	**17**	**3**	**16**	**36**
37	6	29	2	0	286		8	1	2	11
24	**7**	**17**	**0**	**0**	**275**	State	**9**	**1**	**2**	**12**
621	59	553	9	0	8,061		31	5	27	63
583	**58**	**512**	**13**	**1**	**7,920**	State	**32**	**5**	**26**	**63**
23	8	14	1	0	369		3	1	0	4
21	**10**	**11**	**0**	**0**	**401**	Private	**4**	**0**	**0**	**4**
7	4	3	0	0	425		4	0	2	6
					(449)	DNP	**3**	**0**	**5**	**8**
					(1,187)		3	1	16	20
					(1,021)	DNP	**3**	**0**	**20**	**23**

See footnotes at end of table.

Campus Police Profile[1]

	Year	Mos. on File	Crime Index Total[1]	Violent Crime Total[2]	Violent Crimes			
					Murder	Forcible Rape	Robbery	Aggravated Assault
(continued)	1997		DNP					
St. Augustine's College	**1998**	**12**	**75**	**12**	**0**	**1**	**3**	**8**
	1997	12	42	0	0	0	0	0
UNC-Asheville	**1998**	**12**	**67**	**0**	**0**	**0**	**0**	**0**
	1997	12	556	10	0	1	4	5
UNC-Chapel Hill	**1998**	**12**	**493**	**8**	**0**	**0**	**2**	**6**
	1997	12	343	8	0	2	1	5
UNC-Charlotte	**1998**	**12**	**265**	**4**	**0**	**1**	**0**	**3**
	1997	12	291	13	0	1	2	10
UNC-Greensboro	**1998**	**12**	**325**	**17**	**0**	**1**	**7**	**9**
	1997	12	63	2	0	0	0	2
UNC-Pembroke	**1998**	**12**	**49**	**0**	**0**	**0**	**0**	**0**
	1997	12	306	7	0	2	0	5
UNC-Wilmington	**1998**	**12**	**269**	**9**	**0**	**2**	**0**	**7**
	1997	12	169	2	0	0	0	2
Wake Forest University	**1998**	**12**	**177**	**1**	**0**	**0**	**0**	**1**
	1997	12	130	7	0	2	0	5
Western Carolina University	**1998**	**12**	**117**	**6**	**0**	**3**	**0**	**3**
	1997	8	33	4	0	0	0	4
Winston-Salem State University	**1998**	**12**	**92**	**3**	**0**	**0**	**2**	**1**
	1997		5,033	159	0	14	34	111
Campus Police Totals	**1998**		**4,805**	**155**	**0**	**13**	**51**	**91**

[1]Campus police are also listed in the Agency Profile Section under the county in which they are located.

[2]The arson totals are not included in the Crime Index Offenses.

[3]Violent crimes are offenses of murder, rape, robbery and aggravated assault.

[4]Property crimes are offenses of burglary, larceny and motor vehicle theft.

[5]The 1997 campus population includes fall of 1996 dormitory residents only, and the 1998 campus population includes fall of 1997 dormitory residents only.

[6]The 1997 population does not include the 1996/1997 high school dormitory population of 216 nor does the 1998 population include the 1997/1998 high school dormitory population of 211. (Statistical Abstract of Higher Education 1996-1997 & 1997-1998.) Also see footnote 5.

	Property Crimes				Demographic Data		Fulltime Police Employee Data			
Property Crime Total[3]	Breaking and Entering	Larceny	Motor Vehicle Theft	Arson[1]	Estimated Population Coverage[5]	Character	Sworn Officers Male	Sworn Officers Female	Civilians	Total
					(1,107)		4	2	14	20
63	**14**	**48**	**1**	**1**	**1,146**	Private	**9**	**2**	**3**	**14**
42	5	36	1	0	946		7	1	6	14
67	**14**	**53**	**0**	**0**	**946**	State	**8**	**1**	**5**	**14**
546	6	530	10	3	6,528		23	6	22	51
485	**12**	**468**	**5**	**2**	**6,575**	State	**24**	**6**	**21**	**51**
335	65	261	9	9	3,578		24	4	3	31
261	**47**	**204**	**10**	**3**	**3,631**	State	**29**	**4**	**4**	**37**
278	52	219	7	1	3,215		22	3	15	40
308	**54**	**243**	**11**	**1**	**3,176**	State	**24**	**3**	**15**	**42**
61	9	52	0	0	644		8	2	2	12
49	**4**	**44**	**1**	**0**	**712**	State	**8**	**2**	**3**	**13**
299	20	278	1	2	2,006		17	5	6	28
260	**23**	**235**	**2**	**5**	**1,874**	State	**19**	**4**	**7**	**30**
167	22	144	1	1	2,952		15	1	16	32
176	**28**	**147**	**1**	**0**	**2,982**	Private	**9**	**3**	**19**	**31**
123	22	101	0	0	3,075		9	4	3	16
111	**21**	**90**	**0**	**3**	**3,019**	State	**9**	**4**	**6**	**19**
29	8	21	0	0	1,096		9	2	7	18
89	**15**	**74**	**0**	**0**	**1,145**	State	**11**	**2**	**2**	**15**
4,874	501	4,274	99	28	53,707		388	77	334	799
4,650	**516**	**4,043**	**91**	**27**	**54,861**		**409**	**77**	**323**	**809**

Demographic Profile[4]

Population Group	Year	Crime Index Total[1]	Violent Crime Total[2]	Violent Crimes: Murder	Forcible Rape	Robbery	Aggravated Assault
	1997	134,424	18,433	173	848	6,625	10,787
Core Cities 100,000+ Population	**1998**	**129,854**	**17,093**	**176**	**840**	**6,094**	**9,983**
	1997	42,921	4,763	57	213	1,572	2,921
Core Cities 50,000 to 99,999 Population	**1998**	**43,425**	**4,888**	**49**	**196**	**1,556**	**3,087**
	1997	18,161	2,008	22	87	568	1,331
Suburban Cities 25,000 to 49,999 Population	**1998**	**18,311**	**1,827**	**27**	**98**	**581**	**1,121**
	1997	17,589	1,505	12	81	400	1,012
Suburban Cities 10,000 to 24,999 Population	**1998**	**18,597**	**1,566**	**14**	**80**	**382**	**1,090**
	1997	6,307	652	7	26	159	460
Suburban Cities 5,000 to 9,999 Population	**1998**	**6,407**	**568**	**8**	**36**	**167**	**357**
	1997	10,116	903	7	39	213	644
Suburban Cities Under 5,000 Population	**1998**	**9,288**	**901**	**10**	**42**	**188**	**661**
	1997	45,930	3,878	90	302	625	2,861
Suburban Counties 50,000+ Population	**1998**	**46,626**	**4,248**	**82**	**310**	**655**	**3,201**
	1997	13,906	1,285	26	95	201	963
Suburban Counties 25,000 to 49,999 Population	**1998**	**11,312**	**932**	**26**	**65**	**149**	**692**
	1997	664	70	1	3	6	60
Suburban Counties to 24,999 Population	**1998**	**1,431**	**143**	**4**	**15**	**23**	**101**
	1997	290,018	33,497	395	1,694	10,369	21,039
Suburban Totals	**1998**	**285,251**	**32,166**	**396**	**1,682**	**9,795**	**20,293**

Population Group	Year	Crime Index Total[1]	Violent Crime Total[2]	Violent Crimes: Murder	Forcible Rape	Robbery	Aggravated Assault
	1997	6,316	798	11	36	263	488
Rural Centers 25,000 to 49,999 Population	**1998**	**6,364**	**813**	**9**	**28**	**271**	**505**
	1997	23,232	2,495	34	77	730	1,654
Rural Centers 10,000 to 24,999 Population	**1998**	**22,833**	**2,472**	**43**	**114**	**664**	**1,651**
	1997	14,036	1,420	21	67	358	974
Rural Cities 5,000 to 9,999 Population	**1998**	**14,061**	**1,344**	**11**	**65**	**293**	**975**
	1997	15,719	1,545	18	62	305	1,160
Rural Cities Under 5,000 Population	**1998**	**15,106**	**1,441**	**7**	**69**	**331**	**1,034**
	1997	13,373	1,379	52	112	159	1,056
Rural Counties 50,000+ Population	**1998**	**13,102**	**1,428**	**44**	**93**	**154**	**1,137**
	1997	19,211	1,809	59	141	248	1,361
Rural Counties 25,000 to 49,999 Population	**1998**	**18,768**	**1,777**	**60**	**97**	**248**	**1,372**
	1997	13,798	1,431	26	100	210	1,095
Rural Counties 10,000 to 24,999 Population	**1998**	**14,231**	**1,500**	**37**	**107**	**201**	**1,155**
	1997	1,529	103	2	16	13	72
Rural Counties to 9,999 Population	**1998**	**1,332**	**103**	**1**	**11**	**8**	**83**
	1997	107,214	10,980	223	611	2,286	7,860
Rural Totals	**1998**	**105,797**	**10,878**	**212**	**584**	**2,170**	**7,912**

[1]The arson totals are not included in the Crime Index Offenses.
[2]Violent crimes are offenses of murder, rape, robbery and aggravated assault.
[3]Property crimes are offenses of burglary, larceny and motor vehicle theft.
[4]For crime rates per 100,000 by population group, see the following page.

	Property Crimes				Demographic Data		Fulltime Police Employee Data			
Property Crime Total [3]	Breaking and Entering	Larceny	Motor Vehicle Theft	Arson[1]	Estimated Population Coverage	Character	Sworn Officers Male	Sworn Officers Female	Civilians	Total
115,991	27,025	78,166	10,800	788	1,411,484		2,947	433	866	4,246
112,761	**27,115**	**75,500**	**10,146**	**681**	**1,445,294**	Core City	**3,010**	**437**	**878**	**4,325**
38,158	9,285	26,505	2,368	228	501,348		1,012	141	252	1,405
38,537	**9,171**	**26,858**	**2,508**	**186**	**511,522**	Core City	**1,043**	**145**	**260**	**1,448**
16,153	3,255	12,022	876	97	263,287		561	73	139	773
16,484	**3,296**	**12,224**	**964**	**82**	**270,300**	S. City	**584**	**69**	**145**	**798**
16,084	3,428	11,874	782	78	256,004		666	63	143	872
17,031	**3,507**	**12,639**	**885**	**71**	**273,453**	S. City	**677**	**73**	**155**	**905**
5,655	1,503	3,889	263	36	109,905		280	19	72	371
5,839	**1,492**	**4,043**	**304**	**36**	**116,093**	S. City	**298**	**21**	**76**	**395**
9,213	2,092	6,692	429	56	186,515		641	46	81	768
8,387	2,024	5,930	**433**	**40**	**177,560**	S. City	**615**	**50**	**81**	**746**
42,052	14,758	24,827	2,467	423	1,450,022		1,988	303	1,399	3,690
42,378	**15,576**	**24,115**	**2,687**	**431**	**1,497,903**	S. County	**2,156**	**347**	**1,443**	**3,946**
12,621	4,815	6,989	817	119	518,284		761	77	664	1,502
10,380	**3,596**	**6,145**	**639**	**84**	**453,980**	S. County	**671**	**69**	**532**	**1,272**
594	250	331	13	2	16,372		30	3	13	46
1,288	**563**	**653**	**72**	**17**	**41,384**	S. County	**75**	**4**	**48**	**127**
256,521	66,411	171,295	18,815	1,827	4,713,221		8,886	1,158	3,629	13,673
253,085	**66,340**	**168,107**	**18,638**	**1,628**	**4,787,489**	Suburban	**9,129**	**1,215**	**3,618**	**13,962**

	Property Crimes				Demographic Data		Fulltime Police Employee Data			
Property Crime Total [3]	Breaking and Entering	Larceny	Motor Vehicle Theft	Arson[1]	Estimated Population Coverage	Character	Sworn Officers Male	Sworn Officers Female	Civilians	Total
5,518	1,340	3,840	338	18	66,007		147	21	32	200
5,551	**1,315**	**3,926**	**310**	**14**	**66,172**	R. Center	**158**	**21**	**29**	**208**
20,737	5,032	14,696	1,009	102	255,085		666	62	142	870
20,361	**5,283**	**14,001**	**1,077**	**105**	**260,787**	R. Center	**673**	**61**	**143**	**877**
12,616	3,010	9,067	539	59	163,231		503	48	123	674
12,717	**3,081**	**9,128**	**508**	**70**	**173,386**	R. City	**536**	**57**	**130**	**723**
14,174	3,989	9,601	584	100	258,757		1,003	82	152	1,237
13,665	**3,919**	**9,105**	**641**	**81**	**259,840**	R. City	**1,005**	**87**	**144**	**1,236**
11,994	4,888	6,275	831	105	484,885		568	96	251	915
11,674	**4,717**	**6,047**	**910**	**105**	**487,824**	R. County	**571**	**87**	**272**	**930**
17,402	7,444	8,793	1,165	170	635,694		724	72	536	1,332
16,991	7,294	8,414	**1,283**	**179**	**617,046**	R. County	**714**	**74**	**519**	**1,307**
12,367	5,547	6,095	725	184	478,447		633	67	487	1,187
12,731	**5,763**	**6,165**	**803**	**145**	**503,096**	R. County	**661**	**71**	**518**	**1,250**
1,426	647	710	69	13	90,236		99	10	96	205
1,229	**529**	**624**	**76**	**15**	**90,411**	R. County	**99**	**10**	**93**	**202**
96,234	31,897	59,077	5,260	751	2,432,342		4,343	458	1,819	6,620
94,919	**31,901**	**57,410**	**5,608**	**714**	**2,458,562**	Rural	**4,417**	**468**	**1,848**	**6,733**

Crime Rates Per 100,000 by Population Group

Population Group	Year	Index Crime Rate[1]	Violent Crime Rate	Property Crime Rate
	1997	9,523.5	1,305.9	8,217.6
Core Cities 100,000+ Population	**1998**	**8,984.6**	**1,182.6**	**7,801.9**
	1997	8,561.1	950.0	7,611.0
Core Cities 50,000 to 99,999 Population	**1998**	**8,489.3**	**955.5**	**7,533.7**
	1997	6,897.8	762.6	6,135.1
Suburban Cities 25,000 to 49,999 Population	**1998**	**6,774.3**	**675.9**	**6,098.4**
	1997	6,870.6	587.8	6,282.7
Suburban Cities 10,000 to 24,999 Population	**1998**	**6,800.8**	**572.6**	**6,228.1**
	1997	5,738.5	593.2	5,145.3
Suburban Cities 5,000 to 9,999 Population	**1998**	**5,518.8**	**489.2**	**5,029.5**
	1997	5,423.6	484.1	4,939.5
Suburban Cities Under 5,000 Population	**1998**	**5,230.9**	**507.4**	**4,723.4**
	1997	3,167.5	267.4	2,900.0
Suburban Counties 50,000+ Population	**1998**	**3,112.7**	**283.6**	**2,829.1**
	1997	2,683.0	247.9	2,435.1
Suburban Counties 25,000 to 49,999 Population	**1998**	**2,491.7**	**205.3**	**2,286.4**
	1997	4,055.7	427.5	3,628.1
Suburban Counties to 24,999 Population	**1998**	**3,457.8**	**345.5**	**3,112.3**
	1997	6,153.2	710.7	5,442.5
Suburban Totals	**1998**	**5,958.2**	**671.8**	**5,286.3**

Population Group	Year	Index Crime Rate[1]	Violent Crime Rate	Property Crime Rate
	1997	9,568.6	1,208.9	8,359.7
Rural Centers 25,000 to 49,999 Population	**1998**	**9,617.3**	**1,228.6**	**8,388.7**
	1997	9,107.5	978.1	8,129.4
Rural Centers 10,000 to 24,999 Population	**1998**	**8,755.4**	**947.9**	**7,807.5**
	1997	8,598.8	869.9	7,728.9
Rural Cities 5,000 to 9,999 Population	**1998**	**8,109.6**	**775.1**	**7,334.5**
	1997	6,074.8	597.0	5,477.7
Rural Cities Under 5,000 Population	**1998**	**5,813.5**	**554.5**	**5,259.0**
	1997	2,757.9	284.4	2,473.5
Rural Counties 50,000+ Population	**1998**	**2,685.8**	**292.7**	**2,393.0**
	1997	3,022.0	284.5	2,737.4
Rural Counties 25,000 to 49,999 Population	**1998**	**3,041.5**	**287.9**	**2,753.6**
	1997	2,883.9	299.0	2,584.8
Rural Counties 10,000 to 24,999 Population	**1998**	**2,828.6**	**298.1**	**2,530.5**
	1997	1,694.4	114.1	1,580.3
Rural Counties to 9,999 Population	**1998**	**1,473.2**	**113.9**	**1,359.3**
	1997	4,407.8	451.4	3,956.4
Rural Totals	**1998**	**4,303.2**	**442.4**	**3,860.7**
	1997	5,593.7	620.1	4,973.6
State Totals	**1998**	**5,427.8**	**591.8**	**4,836.0**

[1]Index Crime includes the total number of violent crimes (murder, rape, robbery and aggravated assault) and property crimes (burglary, larceny and motor vehicle theft).

Chapter 6

Hate Crime

Introduction

In response to a growing concern about hate crimes, the President of the U.S. signed into law on April 23, 1990, the Hate Crime Statistics Act of 1990. The Act required the U.S. Attorney General to establish guidelines and collect, through the UCR Program, data "about crimes that manifest evidence of prejudice based on race, religion, sexual orientation, or ethnicity, including where appropriate the crimes of murder, forcible rape, aggravated assault, simple assault, intimidation, arson and destruction or vandalism of property." The Hate Crime Statistics Act was amended by the Violent Crime and Law Enforcement Act of 1994 to include crimes motivated by a bias against persons with disabilities. In order to comply with the amendment, the FBI began collecting data on disability crime in 1997.

The enactment of Federal legislation requiring the collection and publication of nationwide hate crime statistics prompted the N.C. General Assembly to pass hate crime legislation. This legislation allows for stiffer penalties for crimes committed solely on the basis of hate and provided funding for the N.C. Justice Academy to train law enforcement agencies in hate crime reporting. The N.C. Justice Academy began training law enforcement agencies during the fall of 1992, and in 1997, the Division of Criminal Information (DCI) began conducting hate crime training. This training continues statewide.

DCI also provides assistance to agencies in hate crime reporting by providing forms, reporting assistance and statistical analysis. From 1992 through 1994, DCI received a limited number of hate crime reports. In 1995, fifty-nine agencies reported 52 hate crime incidents to DCI; in 1996, eighty-three agencies reported 34 hate crime incidents; in 1997, twenty-two agencies reported 42 hate crime incidents; and in 1998 seventeen agencies reported 40 hate crime incidents. While this limited participation is not sufficient to allow valid statewide measures of the volume and types of crimes motivated by hate, these reports do offer perspectives on the general nature of hate crime occurrences.

Methodology

This section contains tables that address the volume and types of bias-motivated criminal incidents reported to the DCI during 1998. Criminal incidents can involve more than one offense, victim, or offender. For counting purposes, one offense is counted for each victim of a "crime against person." One offense is counted for each distinct operation of "crime against property," regardless of the number of victims. The total number of victims in a given incident is the sum of victims associated with each offense that took place within the incident.

Agencies Reporting Hate Crime by Bias Motivation - 1998

Agency Name	Number of Incidents	Race	Ethnicity	Religion	Sexual Orientation	Disability
Bunn Police	2	2	0	0	0	0
Chapel Hill Police	6	2	1	1	2	0
Duke University Police	2	0	0	0	2	0
Gaston County Police	1	1	0	0	0	0
Greensboro Police	8	8	0	0	0	0
Iredell County Sheriff	2	2	0	0	0	0
Kernersville Police	1	1	0	0	0	0
Lexington Police	3	2	0	1	0	0
Long View Police	1	1	0	0	0	0
Morehead City Police	1	1	0	0	0	0
Murphy Police	1	0	1	0	0	0
Pitt County Sheriff	3	2	1	0	0	0
Raleigh Police	3	2	0	0	0	1
Rutherford County Sheriff	1	1	0	0	0	0
Rockingham County Sheriff	1	1	0	0	0	0
Southern Pines Police	1	1	0	0	0	0
Thomasville Police	2	2	0	0	0	0
UNC-Chapel Hill Police	1	1	0	0	0	0
Totals	**40**	**30**	**3**	**2**	**4**	**1**

Number of Hate Crime Incidents, Offenses, Victims, and Offenders by Bias Motivation 1998

Bias Motivation	Incidents	Offenses	Victims[1]	Known Offenders[2]
Total	**40**	**53**	**58**	**36**
Race:	**30**	**42**	**46**	**26**
Anti-White	6	7	7	13
Anti-Black	22	32	36	12
Anti-American Indian/Alaskan Native	0	0	0	0
Anti-Asian/Pacific Islander	2	3	3	1
Anti-Multi-Racial Group	0	0	0	0
Ethnicity/National Origin:	**3**	**4**	**4**	**3**
Anti-Hispanic	2	2	2	3
Anti-Other Ethnicity/National Origin	1	2	2	0
Religion:	**2**	**2**	**3**	**0**
Anti-Jewish	0	0	0	0
Anti-Catholic	0	0	0	0
Anti-Protestant	2	2	3	0
Anti-Islamic	0	0	0	0
Anti-Other Religion	0	0	0	0
Anti-Multi-Religious Group	0	0	0	0
Anti-Atheism/Agnosticism/etc.	0	0	0	0
Sexual Orientation:	**4**	**4**	**4**	**6**
Anti-Male Homosexual	2	2	2	5
Anti-Female Homosexual	0	0	0	0
Anti-Homosexual	2	2	2	1
Anti-Heterosexual	0	0	0	0
Anti-Bisexual	0	0	0	0
Disability:	**1**	**1**	**1**	**1**
Anti-Physical Disability	1	1	1	1
Anti-Mental Disability	0	0	0	0

[1]The term "victim" may refer to a person, businesses, institution or society as a whole.

[2]The term "known offender" does not imply that the identity of the suspect is known, but only that an attribute of the suspect is identified which distinguishes him/her from an unknown offender.

Location of Hate Crime Incidents by Bias Motivation 1998

	Total Incidents	Race	Ethnicity/ National Origin	Religion	Sexual Orientation	Disability
Total	**40**	**30**	**3**	**2**	**4**	**1**
Location						
Air/Bus/Train Terminal	**0**	0	0	0	0	0
Bank/Savings and Loan	**0**	0	0	0	0	0
Bar/Night Club	**1**	0	1	0	0	0
Church/Synagogue/Temple	**2**	0	0	2	0	0
Commercial/Office Building	**0**	0	0	0	0	0
Construction Site	**0**	0	0	0	0	0
Convenience Store	**0**	0	0	0	0	0
Department/Discount Store	**0**	0	0	0	0	0
Drug Store/Dr.'s Office/Hospital	**0**	0	0	0	0	0
Field/Woods	**0**	0	0	0	0	0
Government/Public Building	**0**	0	0	0	0	0
Grocery/Supermarket	**2**	2	0	0	0	0
Highway/Road/Alley/Street	**2**	1	1	0	0	0
Hotel/Motel/etc.	**0**	0	0	0	0	0
Jail/Prison	**0**	0	0	0	0	0
Lake/Waterway	**0**	0	0	0	0	0
Liquor Store	**0**	0	0	0	0	0
Parking Lot/Garage	**2**	1	0	0	1	0
Rental Storage Facility	**0**	0	0	0	0	0
Residence/Home	**17**	15	0	0	1	1
Restaurant	**3**	2	1	0	0	0
School/College	**10**	8	0	0	2	0
Service/Gas Station	**0**	0	0	0	0	0
Specialty Store (TV, Fur, etc.)	**0**	0	0	0	0	0
Other/Unknown	**1**	1	0	0	0	0

Number of Hate Crime Offenses by Suspected Offender's Race - 1998

	Total Offenses[1]	White	Black	Amer. Indian/ Alaskan	Asian/ Pacific Islander	Multi-Racial Group	Unknown
Total	**53**	**20**	**9**	**0**	**0**	**0**	**24**
Crimes Against Persons:	**38**	**16**	**9**	**0**	**0**	**0**	**13**
Murder	0	0	0	0	0	0	0
Forcible Rape	0	0	0	0	0	0	0
Aggravated Assault	8	5	3	0	0	0	0
Simple Assault	12	5	6	0	0	0	1
Intimidation	18	6	0	0	0	0	12
Crimes Against Property:	**15**	**4**	**0**	**0**	**0**	**0**	**11**
Robbery	0	0	0	0	0	0	0
Burglary	0	0	0	0	0	0	0
Larceny-Theft	0	0	0	0	0	0	0
Motor Vehicle Theft	0	0	0	0	0	0	0
Arson	0	0	0	0	0	0	0
Destruction/Damage/ Vandalism	15	4	0	0	0	0	11

Number of Hate Crime Offenses, Victims and Offenders by Offense - 1998

	Offenses[1]	Victims[2]	Known Offenders[3]
Total	**53**	**58**	**38[4]**
Crimes Against Persons:	**38**	**39**	**32**
Murder	0	0	0
Forcible Rape	0	0	0
Aggravated Assault	8	8	13
Simple Assault	12	12	10
Intimidation	18	19	9
Crimes Against Property:	**15**	**19**	**6**
Robbery	0	0	0
Burglary	0	0	0
Larceny-Theft	0	0	0
Motor Vehicle Theft	0	0	0
Arson	0	0	0
Destruction/Damage/ Vandalism	15	19	6

[1]For counting purposes, one offense is counted for each victim of a "crime against person." One offense is counted for each distinct operation of "crime against property," regardless of the number of victims.

[2]The term "victim" may refer to a person, businesses, institution or society as a whole. The total number of victims in a given incident is the sum of victims associated with each offense that took place within the incident.

[3]The term "known offender" does not imply that the identity of the suspect is known, but only that an attribute of the suspect is identified which distinguishes him/her from an unknown offender.

[4] The actual number of known offenders is 36. However, some offenders committed more than one offense per incident and are, therefore, counted more than once in this table.

Chapter 7

Value of Property Stolen and Recovered

The tables and charts on the following pages indicate the value of property stolen and recovered by month, type and offense in North Carolina during 1998. These values relate only to Index Crime. Property lost or damaged as a result of crimes such as fraud, embezzlement, vandalism, and the remainder of the non-index offenses are not included in these totals.

Value of Property Stolen and Recovered By Month - 1998

Month	Value Stolen	Value Recovered	% Recovered
January	$ 34,756,604	$ 10,895,325	31.3
February	27,431,264	8,916,887	32.5
March	34,012,101	13,211,506	38.8
April	39,073,434	9,342,942	23.9
May	39,154,652	9,362,311	23.9
June	34,528,514	10,188,102	29.5
July	36,724,259	11,454,101	31.2
August	38,972,289	12,344,633	31.7
September	37,048,542	10,142,861	27.4
October	35,450,634	10,591,393	29.9
November	32,263,708	9,187,040	28.5
December	37,843,732	11,237,567	29.7
Total	$ 427,259,733	$ 126,874,668	29.7
Monthly Average	$ 35,604,978	$ 10,572,889	29.7

Value of Property Stolen and Recovered By Month

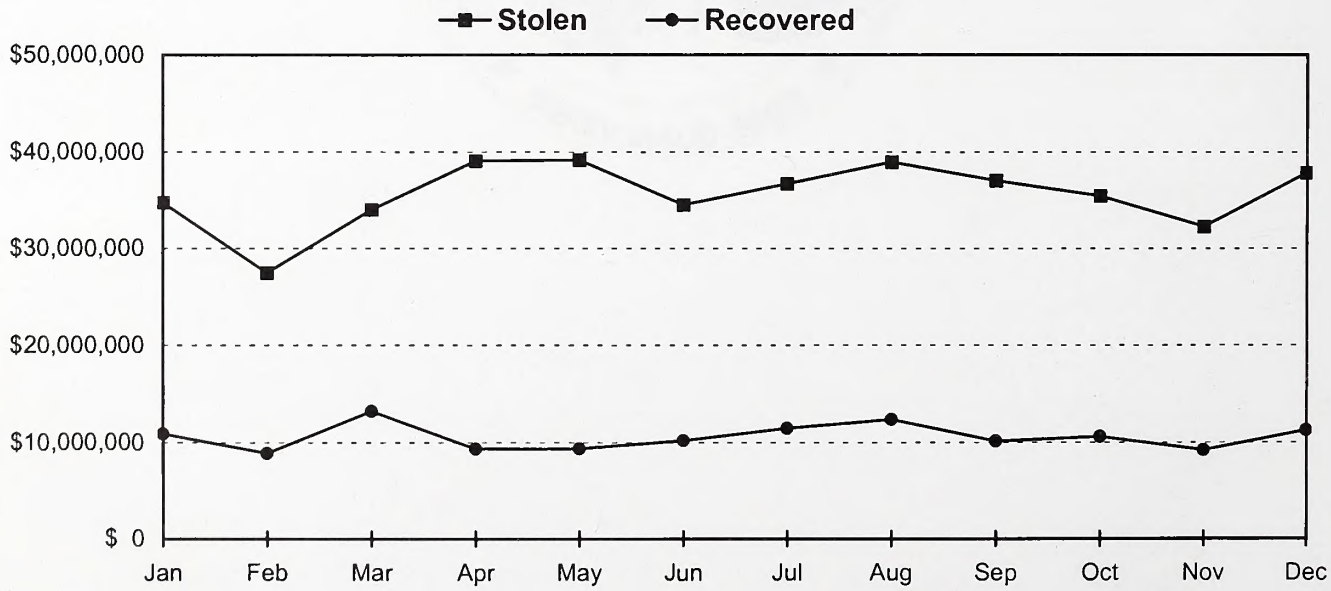

Monthly Value of Property Stolen by Type
1998

Type of Property	January	February	March	April	May	June
Currency	$ 2,287,549	$ 1,758,789	$ 1,807,848	$ 1,637,827	$ 2,803,803	$ 2,155,013
Jewelry	2,603,631	2,153,187	5,523,541	1,938,468	2,312,085	2,486,945
Clothing & Furs	862,283	737,234	635,606	441,585	447,811	429,605
Motor Vehicles	14,827,104	11,834,818	13,618,877	12,410,205	13,529,802	14,620,305
Office Equipment	1,345,172	984,890	1,095,038	1,398,538	857,874	1,078,391
TV's, Radios, Cameras, Etc.	3,597,460	2,807,365	3,120,366	12,828,578	3,375,029	3,753,674
Firearms	606,399	422,301	473,586	457,003	1,678,095	463,473
Household Goods	725,289	526,483	754,296	598,513	688,798	899,712
Consumable Goods	206,275	137,497	419,933	213,338	154,114	245,260
Livestock	44,189	14,977	45,243	61,067	38,971	10,708
Miscellaneous	7,651,253	6,053,723	6,517,767	7,088,312	13,268,270	8,385,428
Total	**$34,756,604**	**$27,431,264**	**$34,012,101**	**$39,073,434**	**$39,154,652**	**$34,528,514**

Type of Property	July	August	September	October	November	December
Currency	$ 2,384,295	$ 2,076,420	$ 1,996,206	$ 2,086,326	$ 2,033,334	$ 2,364,001
Jewelry	2,721,240	2,909,150	2,910,894	3,238,514	2,681,035	3,024,700
Clothing & Furs	441,355	640,830	461,381	680,786	644,953	691,114
Motor Vehicles	16,576,458	18,612,185	14,712,294	15,408,320	13,896,184	15,399,814
Office Equipment	962,770	1,143,176	962,107	850,752	1,044,424	1,040,690
TV's, Radios, Cameras, Etc.	3,449,126	3,869,524	3,859,048	3,395,530	3,455,060	3,580,681
Firearms	467,458	590,277	517,396	669,916	553,221	567,987
Household Goods	940,655	803,889	928,481	726,355	720,089	655,894
Consumable Goods	221,751	157,771	331,165	757,865	159,037	246,575
Livestock	88,540	33,235	24,190	22,870	21,991	17,466
Miscellaneous	8,470,611	8,135,832	10,345,380	7,613,400	7,054,380	10,254,810
Total	**$36,724,259**	**$38,972,289**	**$37,048,542**	**$35,450,634**	**$32,263,708**	**$37,843,732**

Total Value of Property Stolen
By Type of Offense
1998

Offense	Number of Offenses	Percent Distribution	Value Stolen	Average Value Per Offense
Murder	608	100.0	$ 35,042	$ 58
Rape	2,280	100.0	$ 41,362	$ 18
Robbery Total:	12,017	100.0	$ 11,881,683	$ 989
Street/Highway	4,692	39.0	5,105,777	1,088
Commercial House	1,483	12.3	1,461,943	986
Gas or Service Station	177	1.5	99,633	563
Convenience Store	786	6.5	343,596	437
Residence	2,054	17.1	1,889,975	920
Bank	281	2.3	1,133,000	4,032
Miscellaneous	2,544	21.2	1,847,759	726
Burglary Total:	98,786	100.0	$ 110,771,577	$1,121
Residence				
Night	12,868	13.0	9,074,234	705
Day	20,375	20.6	20,731,312	1,017
Unknown	31,360	31.7	42,736,919	1,363
Non-Residence				
Night	9,349	9.5	8,565,730	916
Day	4,084	4.1	3,742,207	916
Unknown	20,750	21.0	25,921,175	1,249
Larceny Total:	230,192	100.0	$ 144,820,612	$ 629
By Type:				
Pocket-Picking	573	0.2	196,230	342
Purse-Snatching	785	0.3	364,386	464
Shoplifting	26,735	11.6	4,767,573	178
From Motor Vehicles	56,767	24.7	35,547,233	626
Motor Vehicle Accessories	21,568	9.4	8,399,581	389
Bicycles	9,599	4.2	2,149,462	224
From Buildings	26,191	11.4	25,503,158	974
From Coin-Operated Machines	2,164	0.9	449,324	208
All Others	85,810	37.3	67,443,665	786
By Value:				
Over $200	85,498	37.1	134,746,747	1,576
$50 to $200	57,339	24.9	6,806,801	119
Under $50	87,355	37.9	3,267,064	37
Motor Vehicle Theft	24,383	100.0	$ 159,709,457	$6,550

Property Stolen and Recovered By Type
1997 - 1998

Type of Property	Year	Value Stolen	Stolen % Distribution	Value Recovered	Percent Recovered
	1997	$ 24,501,414	6.1	$ 1,122,146	4.6
Currency	**1998**	**25,391,411**	**5.9**	**1,496,696**	**5.9**
	1997	33,850,390	8.4	1,897,453	5.6
Jewelry	**1998**	**34,503,390**	**8.1**	**4,585,054**	**13.3**
	1997	7,075,306	1.8	1,105,960	15.6
Clothing & Furs	**1998**	**7,114,543**	**1.7**	**1,047,949**	**14.7**
	1997	176,132,036	43.8	108,706,696	61.7
Motor Vehicles	**1998**	**175,446,366**	**41.1**	**106,085,060**	**60.5**
	1997	10,607,991	2.6	751,038	7.1
Office Equipment	**1998**	**12,763,822**	**3.0**	**640,550**	**5.0**
	1997	41,370,720	10.3	2,403,298	5.8
TV's, Radios, Cameras, Etc.	**1998**	**51,091,441**	**12.0**	**2,187,601**	**4.3**
	1997	6,663,823	1.7	819,132	12.3
Firearms	**1998**	**7,467,112**	**1.7**	**651,500**	**8.7**
	1997	10,881,036	2.7	974,597	9.0
Household Goods	**1998**	**8,968,454**	**2.1**	**569,307**	**6.3**
	1997	2,778,633	0.7	253,054	9.1
Consumable Goods	**1998**	**3,250,581**	**0.8**	**275,274**	**8.5**
	1997	440,941	0.1	94,317	21.4
Livestock	**1998**	**423,447**	**0.1**	**43,477**	**10.3**
	1997	88,213,125	21.9	9,847,320	11.2
Miscellaneous	**1998**	**100,839,166**	**23.6**	**9,292,200**	**9.2**
	1997	402,515,415	100.0	127,975,011	31.8
TOTAL	**1998**	**$ 427,259,733**	**100.0**	**$ 126,874,668**	**29.7**

Property Stolen and Recovered Summary
1997 - 1998

Property Summary	1997	1998
Value of Property Stolen	$402,515,415	$427,259,733
Value of Property Recovered	$127,975,011	$126,874,668
Net Loss	$274,540,404	$300,385,065
Percent Recovered	31.8%	29.7%
Average Stolen Monthly	$ 33,542,951	$ 35,604,978
Average Recovered Monthly	$ 10,664,584	$ 10,572,889

Value Stolen by Offense	1997	1998
Murder	$ 39,809	$ 35,042
Rape	$ 65,684	$ 41,362
Robbery	$ 10,352,033	$ 11,881,683
Aggravated Assault	Not Applicable	Not Applicable
Burglary	$102,228,331	$110,771,577
Larceny	$127,306,553	$144,820,612
Motor Vehicle Theft	$162,523,005	$159,709,457
Total Stolen	$402,515,415	$427,259,733

Value of Property Stolen and Recovered By County

County	Year	Value of Property Stolen	Value of Property Recovered	Percent Recovered
	1997	$4,172,183	$ 761,642	18.3
Alamance	**1998**	**4,244,884**	**907,249**	**21.4**
	1997	712,401	279,335	39.2
Alexander	**1998**	**606,570**	**171,559**	**28.3**
	1997	60,239	50,814	84.4
Alleghany	**1998**	**85,888**	**47,535**	**55.4**
	1997	934,414	116,757	12.5
Anson	**1998**	**916,182**	**206,714**	**22.6**
	1997	386,371	192,603	49.9
Ashe	**1998**	**383,722**	**147,229**	**38.4**
	1997	397,752	70,273	17.7
Avery	**1998**	**266,221**	**36,706**	**13.8**
	1997	1,131,792	359,694	31.8
Beaufort	**1998**	**1,102,091**	**335,667**	**30.5**
	1997	347,077	53,548	15.4
Bertie	**1998**	**314,636**	**60,298**	**19.2**
	1997	1,119,403	203,749	18.2
Bladen	**1998**	**1,152,040**	**246,928**	**21.4**
	1997	2,685,649	498,249	18.6
Brunswick	**1998**	**3,403,268**	**767,942**	**22.6**
	1997	8,421,383	1,835,829	21.8
Buncombe	**1998**	**8,616,137**	**1,622,604**	**18.8**
	1997	2,595,167	545,415	21.0
Burke	**1998**	**2,237,644**	**337,791**	**15.1**
	1997	4,516,670	1,279,544	28.3
Cabarrus	**1998**	**5,377,847**	**1,234,983**	**23.0**
	1997	2,061,876	594,902	28.9
Caldwell	**1998**	**1,901,381**	**561,858**	**29.6**
	1997	89,038	5,004	5.6
Camden	**1998**	**126,163**	**7,300**	**5.8**
	1997	2,255,392	557,696	24.7
Carteret	**1998**	**1,651,189**	**545,400**	**33.0**
	1997	504,319	121,172	24.0
Caswell	**1998**	**351,451**	**60,994**	**17.4**
	1997	6,461,574	1,942,619	30.1
Catawba	**1998**	**7,152,190**	**1,984,717**	**27.8**
	1997	1,594,028	555,099	34.8
Chatham	**1998**	**1,726,876**	**531,281**	**30.8**
	1997	591,862	153,603	26.0
Cherokee[1]	**1998**	**395,492**	**79,758**	**20.2**
	1997	734,518	83,212	11.3
Chowan	**1998**	**295,061**	**97,019**	**32.9**
	1997	112,585	8,528	7.6
Clay	**1998**	**$ 137,673**	**$ 15,639**	**11.4**

See footnotes at end of table.

Value of Property Stolen and Recovered By County

County	Year	Value of Property Stolen	Value of Property Recovered	Percent Recovered
	1997	$ 4,096,682	$ 812,606	19.8
Cleveland	**1998**	**3,863,135**	**1,049,773**	**27.2**
	1997	2,523,321	900,249	35.7
Columbus	**1998**	**3,044,840**	**869,234**	**28.6**
	1997	3,723,274	596,837	16.0
Craven	**1998**	**2,805,074**	**629,841**	**22.5**
	1997	16,144,186	2,907,455	18.0
Cumberland	**1998**	**16,578,993**	**1,985,985**	**12.0**
	1997	447,716	126,222	28.2
Currituck	**1998**	**464,307**	**97,724**	**21.1**
	1997	1,085,597	278,927	25.7
Dare	**1998**	**1,192,323**	**204,122**	**17.1**
	1997	4,402,596	1,904,306	43.3
Davidson	**1998**	**4,674,429**	**2,006,342**	**42.9**
	1997	1,037,695	267,758	25.8
Davie	**1998**	**1,067,586**	**146,310**	**13.7**
	1997	1,906,071	599,881	31.5
Duplin	**1998**	**1,990,625**	**792,971**	**39.8**
	1997	26,456,059	11,220,088	42.4
Durham	**1998**	**42,191,608**	**10,691,765**	**25.3**
	1997	2,333,631	585,279	25.1
Edgecombe[2]	**1998**	**2,296,440**	**479,187**	**20.9**
	1997	18,392,053	7,708,990	41.9
Forsyth	**1998**	**17,819,363**	**7,695,295**	**43.2**
	1997	1,291,738	204,748	15.9
Franklin	**1998**	**1,202,618**	**263,453**	**21.9**
	1997	8,991,492	1,993,400	22.2
Gaston	**1998**	**11,065,032**	**1,649,650**	**14.9**
	1997	108,965	14,110	13.0
Gates	**1998**	**167,706**	**17,621**	**10.5**
	1997	80,759	NA	NA
Graham[3]	**1998**	**63,247**	**5**	**.0**
	1997	1,742,704	294,320	16.9
Granville	**1998**	**1,889,885**	**612,822**	**32.4**
	1997	984,602	326,684	33.2
Greene	**1998**	**755,380**	**91,068**	**12.1**
	1997	28,507,318	10,504,351	36.9
Guilford	**1998**	**28,730,403**	**10,162,329**	**35.4**
	1997	2,101,584	534,307	25.4
Halifax	**1998**	**2,530,046**	**569,425**	**22.5**
	1997	4,302,912	1,261,718	29.3
Harnett	**1998**	**4,591,949**	**1,146,761**	**25.0**
	1997	1,706,944	135,893	8.0
Haywood	**1998**	**$ 1,169,993**	**$ 105,867**	**9.1**

See footnotes at end of table.

Value of Property Stolen and Recovered By County

County	Year	Value of Property Stolen	Value of Property Recovered	Percent Recovered
	1997	$ 2,141,653	$ 276,186	12.9
Henderson	**1998**	**4,847,085**	**3,255,965**	**67.2**
	1997	660,248	114,885	17.4
Hertford	**1998**	**518,854**	**113,918**	**22.0**
	1997	1,417,050	197,801	14.0
Hoke	**1998**	**1,643,951**	**251,497**	**15.3**
	1997	123,751	28,025	22.7
Hyde	**1998**	**73,387**	**13,957**	**19.0**
	1997	4,088,098	1,162,840	28.5
Iredell	**1998**	**4,966,329**	**1,517,377**	**30.6**
	1997	749,688	172,037	23.0
Jackson	**1998**	**871,216**	**52,130**	**6.0**
	1997	6,320,812	1,041,298	16.5
Johnston	**1998**	**6,493,904**	**1,185,169**	**18.3**
	1997	59,136	0	.0
Jones	**1998**	**161,175**	**11,699**	**7.3**
	1997	2,428,765	723,742	29.8
Lee	**1998**	**2,822,212**	**802,667**	**28.4**
	1997	2,990,240	940,406	31.5
Lenoir	**1998**	**3,035,137**	**722,842**	**23.8**
	1997	1,657,608	520,326	31.4
Lincoln	**1998**	**2,392,107**	**488,105**	**20.4**
	1997	691,862	132,536	19.2
McDowell	**1998**	**1,117,355**	**289,498**	**25.9**
	1997	985,418	93,570	9.5
Macon	**1998**	**539,048**	**61,250**	**11.4**
	1997	85,788	18,250	21.3
Madison[4]	**1998**	**30,391**	**250**	**.8**
	1997	675,296	130,853	19.4
Martin	**1998**	**812,576**	**296,101**	**36.4**
	1997	69,228,104	30,812,292	44.5
Mecklenburg	**1998**	**70,120,546**	**27,415,700**	**39.1**
	1997	NA	NA	NA
Mitchell[4]	**1998**	**23,993**	**2,200**	**9.2**
	1997	1,015,667	281,829	27.8
Montgomery	**1998**	**986,392**	**318,589**	**32.3**
	1997	2,418,825	701,153	29.0
Moore	**1998**	**2,715,105**	**560,467**	**20.6**
	1997	4,081,049	1,437,406	35.2
Nash[2]	**1998**	**4,413,762**	**1,651,641**	**37.4**
	1997	12,877,268	5,617,564	43.6
New Hanover	**1998**	**11,047,743**	**3,779,499**	**34.2**
	1997	433,558	73,590	17.0
Northampton	**1998**	**$ 373,937**	**$ 157,867**	**42.2**

See footnotes at end of table.

Value of Property Stolen and Recovered By County

County	Year	Value of Property Stolen	Value of Property Recovered	Percent Recovered
	1997	$ 4,434,706	$ 942,479	21.3
Onslow	**1998**	**4,828,060**	**796,037**	**16.5**
	1997	5,438,718	1,661,983	30.6
Orange	**1998**	**5,463,767**	**1,524,398**	**27.9**
	1997	265,337	104,025	39.2
Pamlico	**1998**	**196,924**	**67,445**	**34.3**
	1997	928,910	416,734	44.9
Pasquotank	**1998**	**1,022,082**	**305,577**	**29.9**
	1997	1,581,663	322,132	20.4
Pender	**1998**	**1,306,492**	**234,544**	**18.0**
	1997	232,039	29,950	12.9
Perquimans	**1998**	**255,718**	**47,354**	**18.5**
	1997	719,269	199,033	27.7
Person	**1998**	**719,528**	**134,866**	**18.7**
	1997	7,496,103	2,660,929	35.5
Pitt	**1998**	**8,635,767**	**3,008,150**	**34.8**
	1997	429,600	62,903	14.6
Polk	**1998**	**465,667**	**51,091**	**11.0**
	1997	4,120,390	1,544,174	37.5
Randolph	**1998**	**4,379,602**	**1,452,529**	**33.2**
	1997	2,420,495	516,435	21.3
Richmond	**1998**	**2,216,734**	**506,910**	**22.9**
	1997	4,380,284	1,340,000	30.6
Robeson	**1998**	**4,824,983**	**1,226,893**	**25.4**
	1997	3,328,395	834,345	25.1
Rockingham	**1998**	**3,694,379**	**1,353,460**	**36.6**
	1997	4,330,613	1,022,341	23.6
Rowan	**1998**	**4,963,681**	**1,674,054**	**33.7**
	1997	1,146,634	338,711	29.5
Rutherford	**1998**	**1,587,917**	**514,791**	**32.4**
	1997	2,225,979	548,445	24.6
Sampson	**1998**	**2,728,662**	**704,938**	**25.8**
	1997	1,968,917	603,518	30.7
Scotland	**1998**	**2,373,398**	**778,359**	**32.8**
	1997	1,718,386	376,474	21.9
Stanly	**1998**	**1,888,400**	**277,047**	**14.7**
	1997	896,523	178,843	20.0
Stokes	**1998**	**807,568**	**130,100**	**16.1**
	1997	1,889,057	263,100	13.9
Surry	**1998**	**2,218,916**	**364,563**	**16.4**
	1997	204,386	16,125	7.9
Swain[5]	**1998**	**239,587**	**10,065**	**4.2**
	1997	588,706	112,366	19.1
Transylvania	**1998**	**$ 546,322**	**$ 90,609**	**16.6**

See footnotes at end of table.

Value of Property Stolen and Recovered By County

County	Year	Value of Property Stolen	Value of Property Recovered	Percent Recovered
	1997	$ 22,671	$ 1,130	5.0
Tyrrell	**1998**	**104,576**	**8,730**	**8.4**
	1997	3,863,398	1,150,060	29.8
Union	**1998**	**4,791,176**	**1,484,304**	**31.0**
	1997	2,681,003	610,777	22.8
Vance	**1998**	**2,486,749**	**730,464**	**29.4**
	1997	41,844,645	9,725,329	23.2
Wake	**1998**	**36,060,244**	**10,627,373**	**29.5**
	1997	460,540	18,829	4.1
Warren	**1998**	**585,933**	**11,895**	**2.0**
	1997	268,861	31,429	11.7
Washington	**1998**	**190,714**	**9,672**	**5.1**
	1997	1,415,180	245,898	17.4
Watauga	**1998**	**1,239,635**	**245,928**	**19.8**
	1997	4,688,175	1,824,835	38.9
Wayne	**1998**	**4,783,164**	**2,119,359**	**44.3**
	1997	1,475,913	316,242	21.4
Wilkes	**1998**	**1,487,484**	**387,244**	**26.0**
	1997	4,988,427	1,712,568	34.3
Wilson	**1998**	**6,696,073**	**1,448,888**	**21.6**
	1997	537,206	226,958	42.3
Yadkin	**1998**	**732,618**	**255,866**	**34.9**
	1997	140,810	91,906	65.3
Yancey	**1998**	**131,420**	**68,056**	**51.8**
	1997	$402,515,415	$127,975,011	**31.8**
State Totals	**1998**	**$427,259,733**	**$126,874,668**	**29.7**

[1]Incomplete reporting in 1998.

[2]Since Rocky Mount is located in both Edgecombe and Nash Counties, Rocky Mount's offenses and stolen/recovered property are included in the county in which the crime occurred.

[3]Incomplete reporting in 1997.

[4]Over 50 percent of the county population was not covered for 1997 and 1998.

[5]Does not include the Cherokee Indian Reservation.

Chapter 8

Arrest and Clearance Data

Index Crime Clearance Rates

An offense is considered cleared when at least one offender is arrested for an offense, even though several may have been involved. Offenses may also be cleared by exceptional means when some element beyond law enforcement control precludes the placing of formal charges against the offender.

The percentage of crimes cleared by arrest or exceptional means is obtainable by dividing the number of offenses cleared by the number of offenses known and multiplying the resultant by 100 as:

$$\frac{50 \text{ (robberies cleared)}}{153 \text{ (robberies known)}} \times 100 = 32.67 \text{ percent cleared.}$$

	1997				1998			
Offense	Number of Offenses	Percent Distribution	Number Cleared	Percent Cleared	Number of Offenses	Percent Distribution	Number Cleared	Percent Cleared
Murder	619	0.2	522	84.3	608	0.2	489	80.4
Rape	2,319	0.6	1,510	65.1	2,280	0.6	1,402	61.5
Robbery	12,692	3.1	4,330	34.1	12,017	3.0	4,086	34.0
Agg. Assault	29,052	7.2	18,396	63.3	28,338	7.1	17,243	60.8
Burglary	98,858	24.5	17,279	17.5	98,786	24.9	16,125	16.3
Larceny	235,312	58.4	46,954	20.0	230,192	58.0	43,864	19.1
MV Theft	24,201	6.0	5,893	24.4	24,383	6.1	6,128	25.1
Violent	44,682	11.1	24,758	55.4	43,243	10.9	23,220	53.7
Property	358,371	88.9	70,126	19.6	353,361	89.1	66,117	18.7
Index Total	403,053	100.0	94,884	23.5	396,604	100.0	89,337	22.5

Percent of Index Offenses Cleared

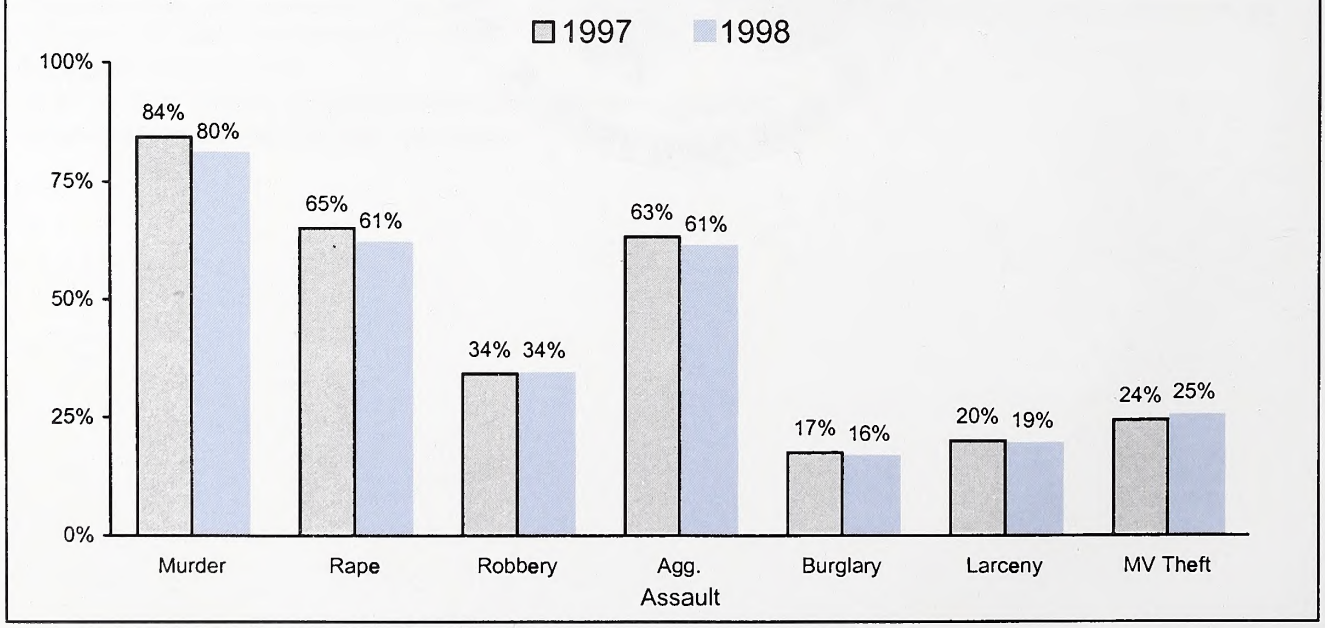

Total Arrests
1997 - 1998

Statewide

Offense Category	1997 Arrests	1998 Arrests	% Change 97/98	1997 Rate[1]	1998 Rate[2]
Murder	768	734	- 4.4	10.7	10.0
Manslaughter	50	55	+10.0	0.7	0.8
Forcible Rape	816	743	- 8.9	11.3	10.2
Robbery	4,378	4,082	- 6.8	60.8	55.9
Aggravated Assault	22,506	22,374	- 0.6	312.3	306.2
Burglary	16,349	16,462	+ 0.7	226.9	225.3
Larceny	42,292	41,766	- 1.2	586.9	571.6
Motor Vehicle Theft	2,480	2,406	- 3.0	34.4	32.9
Arson	519	452	-12.9	7.2	6.2
Subtotal - Part 1 Offenses	90,158	89,074	- 1.2	1,251.2	1,219.0
Simple Assault	62,901	63,686	+ 1.2	873.0	871.6
Forgery & Counterfeiting	4,673	4,722	+ 1.0	64.9	64.6
Fraud	48,511	47,802	- 1.5	673.3	654.2
Embezzlement	2,431	2,692	+10.7	33.7	36.8
Stolen Property	6,940	7,395	+ 6.6	96.3	101.2
Vandalism	10,738	11,029	+ 2.7	149.0	150.9
Weapons	8,372	8,156	- 2.6	116.2	111.6
Prostitution	803	1,138	+41.7	11.1	15.6
Sex Offenses	2,711	3,038	+12.1	37.6	41.6
Drug Laws	41,813	42,131	+ 0.8	580.3	576.6
Gambling	523	440	-15.9	7.3	6.0
Offenses Against Family	6,709	6,657	- 0.8	93.1	91.1
DWI	66,815	63,788	- 4.5	927.3	873.0
Liquor Laws	11,208	11,372	+ 1.5	155.5	155.6
Disorderly Conduct	17,072	16,323	- 4.4	236.9	223.4
Vagrancy	229	207	- 9.6	3.2	2.8
All Other Offenses	142,801	143,511	+ 0.5	1,981.9	1,964.0
Curfews - Loitering	42	12	-71.4	0.6	0.2
Runaways	1,994	2,108	+ 5.7	27.7	28.8
Subtotal - Part 2 Offenses	437,286	436,207	- 0.2	6,068.8	5,969.8
Grand Total	527,444	525,281	- 0.4	7,320.1	7,188.8

[1]Estimated population coverage was 7,205,439 in 1997.
[2]Estimated population coverage was 7,306,947 in 1998.

Juvenile and Adult Arrests
1997 - 1998

Statewide

	Juveniles Under 18			Adults 18 & Over		
Offense Category	**Arrests 1997**	**Arrests 1998**	**% Change 97/98**	**Arrests 1997**	**Arrests 1998**	**% Change 97/98**
Murder	72	53	- 26.4	696	681	- 2.2
Manslaughter	7	9	+ 28.6	43	46	+ 7.0
Forcible Rape	88	74	- 15.9	728	669	- 8.1
Robbery	974	767	- 21.3	3,404	3,315	- 2.6
Aggravated Assault	2,334	2,151	- 7.8	20,172	20,223	+ 0.3
Burglary	4,022	3,953	- 1.7	12,327	12,509	+ 1.5
Larceny	10,195	10,114	- 0.8	32,097	31,652	- 1.4
Motor Vehicle Theft	766	712	- 7.0	1,714	1,694	- 1.2
Arson	223	170	- 23.8	296	282	- 4.7
Subtotal - Part 1 Offenses	18,681	18,003	- 3.6	71,477	71,071	- 0.6
Simple Assault	7,593	8,115	+ 6.9	55,308	55,571	+ 0.5
Forgery & Counterfeiting	204	210	+ 2.9	4,469	4,512	+ 1.0
Fraud	962	907	- 5.7	47,549	46,895	- 1.4
Embezzlement	212	198	- 6.6	2,219	2,494	+12.4
Stolen Property	1,350	1,431	+ 6.0	5,590	5,964	+ 6.7
Vandalism	2,843	2,880	+ 1.3	7,895	8,149	+ 3.2
Weapons	1,615	1,651	+ 2.2	6,757	6,505	- 3.7
Prostitution	7	11	+ 57.1	796	1,127	+41.6
Sex Offenses	347	394	+ 13.5	2,364	2,644	+11.8
Drug Laws	4,810	4,445	- 7.6	37,003	37,686	+ 1.8
Gambling	22	26	+ 18.2	501	414	-17.4
Offenses Against Family	128	102	- 20.3	6,581	6,555	- 0.4
DWI	944	920	- 2.5	65,871	62,868	- 4.6
Liquor Laws	1,528	1,642	+ 7.5	9,680	9,730	+ 0.5
Disorderly Conduct	3,922	3,893	- 0.7	13,150	12,430	- 5.5
Vagrancy	30	26	- 13.3	199	181	- 9.0
All Other Offenses	11,106	10,696	- 3.7	131,695	132,815	+ 0.9
Curfews - Loitering	42	12	- 71.4	0	0	NA
Runaways	1,994	2,108	+ 5.7	0	0	NA
Subtotal - Part 2 Offenses	39,659	39,667	+ 0.0	397,627	396,540	- 0.3
Grand Total	58,340	57,670	- 1.1	469,104	467,611	- 0.3

For detailed juvenile arrest data and trends see the following section entitled "Juvenile Arrests."

Total Arrests By Race
1998

Statewide

Offense Category	Total	White	Black	American Indian or Alaskan Native	Asian or Pacific Islander
Murder	734	261	445	23	5
Manslaughter	55	34	21	0	0
Forcible Rape	743	307	417	14	5
Robbery	4,082	897	3,144	32	9
Aggravated Assault	22,374	9,530	12,463	294	87
Burglary	16,462	8,506	7,484	367	105
Larceny	41,766	19,525	21,388	578	275
Motor Vehicle Theft	2,406	992	1,368	39	7
Arson	452	255	188	6	3
Subtotal - Part 1 Offenses	89,074	40,307	46,918	1,353	496
Simple Assault	63,686	30,881	31,769	749	287
Forgery & Counterfeiting	4,722	2,584	2,060	64	14
Fraud	47,802	25,582	21,848	249	123
Embezzlement	2,692	1,333	1,340	8	11
Stolen Property	7,395	2,565	4,731	67	32
Vandalism	11,029	5,823	5,036	131	39
Weapons	8,156	3,558	4,423	109	66
Prostitution	1,138	611	494	24	9
Sex Offenses	3,038	1,884	1,077	32	45
Drug Laws	42,131	17,807	23,797	389	138
Gambling	440	155	279	2	4
Offenses Against Family	6,657	2,999	3,560	79	19
DWI	63,788	44,521	15,408	679	3,180
Liquor Laws	11,372	7,448	3,774	63	87
Disorderly Conduct	16,323	7,559	8,434	263	67
Vagrancy	207	139	64	1	3
All Other Offenses	143,511	61,742	79,565	1,607	597
Curfews - Loitering	12	0	12	0	0
Runaways	2,108	1,062	992	34	20
Subtotal - Part 2 Offenses	436,207	218,253	208,663	4,550	4,741
Grand Total	525,281	258,560	255,581	5,903	5,237

Total Arrests By Sex
1998

Statewide

Offense Category	Persons Arrested			Percent	Percent
	Total	Male	Female	Male	Female
Murder	734	635	99	86.5	13.5
Manslaughter	55	43	12	78.2	21.8
Forcible Rape	743	735	8	98.9	1.1
Robbery	4,082	3,788	294	92.8	7.2
Aggravated Assault	22,374	17,443	4,931	78.0	22.0
Burglary	16,462	14,621	1,841	88.8	11.2
Larceny	41,766	29,194	12,572	69.9	30.1
Motor Vehicle Theft	2,406	2,024	382	84.1	15.9
Arson	452	357	95	79.0	21.0
Subtotal - Part 1 Offenses	89,074	68,840	20,234	77.3	22.7
Simple Assault	63,686	48,723	14,963	76.5	23.5
Forgery & Counterfeiting	4,722	2,768	1,954	58.6	41.4
Fraud	47,802	23,422	24,380	49.0	51.0
Embezzlement	2,692	1,208	1,484	44.9	55.1
Stolen Property	7,395	6,334	1,061	85.7	14.3
Vandalism	11,029	8,656	2,373	78.5	21.5
Weapons	8,156	7,454	702	91.4	8.6
Prostitution	1,138	394	744	34.6	65.4
Sex Offenses	3,038	2,707	331	89.1	10.9
Drug Laws	42,131	35,276	6,855	83.7	16.3
Gambling	440	361	79	82.0	18.0
Offenses Against Family	6,657	5,612	1,045	84.3	15.7
DWI	63,788	54,320	9,468	85.2	14.8
Liquor Laws	11,372	9,408	1,964	82.7	17.3
Disorderly Conduct	16,323	12,534	3,789	76.8	23.2
Vagrancy	207	159	48	76.8	23.2
All Other Offenses	143,511	112,649	30,862	78.5	21.5
Curfews - Loitering	12	12	0	100.0	0.0
Runaways	2,108	994	1,114	47.2	52.8
Subtotal - Part 2 Offenses	436,207	332,991	103,216	76.3	23.7
Grand Total	525,281	401,831	123,450	76.5	23.5

Statewide

Total Arrests By Age - 1998

Offense Category	15 & Under	16	17	18	19	20	21	22	23	24	25-29	30-34	35-39	40-44	45-49	50-54	55-59	60-64	65+	Total	% Dist.
Murder	9	18	26	39	48	60	44	36	34	14	136	102	60	44	31	15	6	6	6	734	0.1
Manslaughter	1	5	3	7	3	1	1	2	2	1	6	6	4	8	1	3	0	0	1	55	0.0
Forcible Rape	31	17	26	27	29	29	36	33	31	18	123	106	107	66	33	15	8	3	5	743	0.1
Robbery	196	249	322	375	343	280	240	169	141	125	562	471	336	173	53	26	8	6	7	4,082	0.8
Aggravated Assault	693	652	806	938	921	910	867	790	776	828	3,561	3,261	2,904	1,951	1,088	674	334	176	244	22,374	4.3
Burglary	1,611	1,027	1,315	1,314	1,032	728	670	573	456	455	2,043	1,929	1,667	954	397	154	61	36	40	16,462	3.1
Larceny	4,965	2,509	2,640	2,470	1,887	1,516	1,283	1,076	1,025	855	5,053	5,377	4,893	3,220	1,669	675	318	159	176	41,766	8.0
Motor Vehicle Theft	320	196	196	163	138	104	94	60	63	56	317	275	227	127	40	22	5	1	2	2,406	0.5
Arson	137	17	16	19	12	14	10	6	7	11	32	53	46	32	25	12	0	1	2	452	0.1
Subtotal - Part 1	7,963	4,690	5,350	5,352	4,413	3,642	3,245	2,745	2,535	2,363	11,833	11,580	10,244	6,575	3,337	1,596	740	388	483	89,074	17.0
Simple Assault	4,071	1,912	2,132	2,237	2,277	2,222	2,281	2,154	2,180	2,157	10,232	9,378	8,489	5,510	3,037	1,607	872	436	502	63,686	12.1
Forgery & Counterfeiting	26	55	129	177	179	233	217	154	188	166	953	875	701	409	170	56	21	9	4	4,722	0.9
Fraud	183	241	483	878	1,268	1,445	1,523	1,640	1,651	1,595	9,370	8,912	7,376	5,183	3,066	1,456	710	379	443	47,802	9.1
Embezzlement	6	72	120	151	149	136	126	110	114	88	485	368	319	281	91	41	21	10	4	2,692	0.5
Stolen Property	432	455	544	537	463	389	362	303	261	232	1,042	799	712	436	221	105	52	20	30	7,395	1.4
Vandalism	1,461	700	719	739	618	491	452	390	374	371	1,417	1,169	957	558	310	113	92	45	53	11,029	2.1
Weapons	748	439	464	533	497	472	396	375	331	280	1,063	749	640	476	319	171	87	55	61	8,156	1.6
Prostitution	0	6	5	10	12	30	28	31	33	49	221	281	212	128	38	20	10	13	11	1,138	0.2
Sex Offenses	266	58	70	74	96	110	80	78	74	62	465	444	442	257	194	125	63	34	46	3,038	0.6
Drugs	968	1,513	1,964	2,722	2,711	2,630	2,363	2,007	1,862	1,654	6,933	5,052	4,464	2,980	1,353	543	219	90	103	42,131	8.0
Gambling	1	14	11	6	10	11	10	5	10	5	45	36	49	45	73	28	36	21	24	440	0.1
Offenses Against Family	21	26	55	75	93	155	179	221	232	236	1,401	1,390	1,266	764	353	122	44	16	8	6,657	1.3
DWI	36	289	595	1,155	1,773	2,152	2,599	2,620	2,566	2,501	11,357	10,007	9,646	7,148	4,182	2,404	1,319	678	761	63,788	12.1
Liquor Laws	240	537	865	1,249	1,291	1,266	428	303	271	239	948	926	987	782	454	279	160	75	72	11,372	2.2
Disorderly Conduct	2,040	962	891	702	606	664	647	569	486	458	1,933	1,760	1,764	1,343	695	415	187	85	116	16,323	3.1
Vagrancy	8	10	8	13	8	3	11	7	8	5	22	31	16	24	16	5	3	2	7	207	0.0
All Other Offenses	3,042	2,880	4,774	6,441	6,622	6,506	6,087	5,610	5,355	5,125	23,991	21,542	19,462	12,927	6,813	3,390	1,492	664	788	143,511	27.3
Curfews - Loitering	1	8	3	0	0	0	0	0	0	0	0	0	0	0	0	0	0	0	0	12	0.0
Runaways	2,012	80	16	0	0	0	0	0	0	0	0	0	0	0	0	0	0	0	0	2,108	0.4
Subtotal - Part 2	15,562	10,257	13,848	17,699	18,673	18,915	17,789	16,577	15,996	15,223	71,878	63,719	57,502	39,251	21,385	10,880	5,388	2,632	3,033	436,207	83.0
Grand Total	23,525	14,947	19,198	23,051	23,086	22,557	21,034	19,322	18,531	17,586	83,711	75,299	67,746	45,826	24,722	12,476	6,128	3,020	3,516	525,281	100.0

Total Arrests By Month - 1998

Statewide

Offense Category	January	February	March	April	May	June	July	August	September	October	November	December	Total	% Dist.
Murder	72	56	69	62	69	55	82	69	52	50	47	51	734	0.1
Manslaughter	3	5	2	3	8	5	8	5	5	2	6	3	55	0.0
Forcible Rape	58	59	78	60	70	62	66	68	50	63	49	60	743	0.1
Robbery	429	315	325	315	322	356	367	323	320	376	286	348	4,082	0.8
Aggravated Assault	1,803	1,609	1,749	1,963	2,088	2,068	2,071	2,072	1,933	1,801	1,655	1,562	22,374	4.3
Burglary	1,534	1,412	1,398	1,362	1,336	1,315	1,505	1,344	1,364	1,465	1,166	1,261	16,462	3.1
Larceny	3,811	3,290	3,579	3,350	3,360	3,298	3,542	3,377	3,394	3,573	3,390	3,802	41,766	8.0
Motor Vehicle Theft	200	179	197	160	211	168	223	240	221	240	195	172	2,406	0.5
Arson	24	35	35	33	30	33	48	60	36	36	40	42	452	0.1
Subtotal - Part 1	7,934	6,960	7,432	7,308	7,494	7,360	7,912	7,558	7,375	7,606	6,834	7,301	89,074	17.0
Simple Assault	5,198	4,907	5,477	5,412	5,754	5,325	5,491	5,825	5,729	5,367	4,742	4,459	63,686	12.1
Forgery & Counterfeiting	438	337	426	426	379	471	384	361	378	342	383	397	4,722	0.9
Fraud	4,306	4,238	4,120	3,729	3,917	3,850	4,167	4,216	4,104	4,068	3,624	3,463	47,802	9.1
Embezzlement	255	186	213	206	315	194	205	206	224	209	198	281	2,692	0.5
Stolen Property	679	553	638	586	614	638	684	653	551	645	612	542	7,395	1.4
Vandalism	1,011	784	906	893	914	956	973	1,010	1,001	969	838	774	11,029	2.1
Weapons	758	644	756	690	695	558	611	674	748	722	672	628	8,156	1.6
Prostitution	71	70	60	131	78	114	132	84	116	141	66	75	1,138	0.2
Sex Offenses	252	190	225	248	299	282	291	255	280	292	232	192	3,038	0.6
Drug Laws	3,387	3,673	4,007	3,683	3,619	3,569	3,404	3,541	3,276	3,620	3,082	3,270	42,131	8.0
Gambling	42	39	34	39	28	46	23	27	73	50	27	12	440	0.1
Offenses Against Family	524	534	564	592	559	589	559	596	583	538	497	522	6,657	1.3
DWI	5,488	5,131	5,190	5,038	6,099	5,158	5,331	6,058	5,328	5,103	5,220	4,644	63,788	12.1
Liquor Laws	847	774	859	848	1,352	879	1,054	1,429	1,006	883	761	680	11,372	2.2
Disorderly Conduct	1,248	1,243	1,370	1,281	1,485	1,145	1,620	1,505	1,584	1,524	1,174	1,144	16,323	3.1
Vagrancy	16	7	10	19	15	22	14	22	20	40	4	18	207	0.0
All Other Offenses	11,913	11,561	12,502	11,863	12,411	12,268	12,285	12,555	12,004	12,345	10,720	11,084	143,511	27.3
Curfews - Loitering	0	3	1	3	1	1	0	1	0	2	0	0	12	0.0
Runaways	212	192	215	166	167	142	146	179	171	213	141	164	2,108	0.4
Subtotal - Part 2	36,645	35,066	37,573	35,853	38,701	36,207	37,374	39,197	37,176	37,073	32,993	32,349	436,207	83.0
Grand Total	44,579	42,026	45,005	43,161	46,195	43,567	45,286	46,755	44,551	44,679	39,827	39,650	525,281	100.0
Percent Distribution	8.5	8.0	8.6	8.2	8.8	8.3	8.6	8.9	8.5	8.5	7.6	7.5	100.0	

Juvenile Arrests By Age
1998

Statewide

Offense Category	10 & Under	11-12	13-14	15	16	17	Total Under 18
Murder	0	0	1	8	18	26	53
Forcible Rape	0	5	20	6	17	26	74
Robbery	3	14	83	96	249	322	767
Aggravated Assault	54	122	292	225	652	806	2,151
Subtotal - Violent Crime	57	141	396	335	936	1,180	3,045
Burglary	133	290	659	529	1,027	1,315	3,953
Larceny	309	775	2,236	1,645	2,509	2,640	10,114
Motor Vehicle Theft	5	18	138	159	196	196	712
Subtotal - Property Crime	447	1,083	3,033	2,333	3,732	4,151	14,779
Subtotal - Index Crimes	504	1,224	3,429	2,668	4,668	5,331	17,824
Manslaughter	1	0	0	0	5	3	9
Arson	24	38	45	30	17	16	170
Simple Assault	366	761	1,743	1,201	1,912	2,132	8,115
Forgery & Counterfeiting	1	0	3	22	55	129	210
Fraud	13	14	61	95	241	483	907
Embezzlement	0	0	3	3	72	120	198
Stolen Property	4	37	182	209	455	544	1,431
Vandalism	228	287	565	381	700	719	2,880
Weapons	97	133	291	227	439	464	1,651
Prostitution	0	0	0	0	6	5	11
Sex Offenses	30	61	108	67	58	70	394
Drug Laws	10	48	386	524	1,513	1,964	4,445
Gambling	0	0	1	0	14	11	26
Offenses Against Family	2	5	8	6	26	55	102
DWI	2	1	7	26	289	595	920
Liquor Laws	2	10	105	123	537	865	1,642
Disorderly Conduct	76	290	924	750	962	891	3,893
Vagrancy	0	1	2	5	10	8	26
All Other Offenses	135	338	1,287	1,282	2,880	4,774	10,696
Curfews - Loitering	0	0	0	1	8	3	12
Runaways	71	237	995	709	80	16	2,108
Subtotal - Non-Index Crimes	1,062	2,261	6,716	5,661	10,279	13,867	39,846
Grand Total	1,566	3,485	10,145	8,329	14,947	19,198	57,670

Arrests for Juveniles Under 18
By Race - 1998

Statewide

Offense Category	Total	White	Black	American Indian or Alaskan Native	Asian or Pacific Islander
Murder	53	12	40	1	0
Forcible Rape	74	30	43	1	0
Robbery	767	137	627	3	0
Aggravated Assault	2,151	761	1,350	30	10
Subtotal - Violent Crime	3,045	940	2,060	35	10
Burglary	3,953	2,115	1,712	66	60
Larceny	10,114	5,016	4,923	84	91
Motor Vehicle Theft	712	272	433	5	2
Subtotal - Property Crime	14,779	7,403	7,068	155	153
Subtotal - Index Crime	17,824	8,343	9,128	190	163
Manslaughter	9	4	5	0	0
Arson	170	111	57	1	1
Simple Assault	8,115	3,293	4,687	84	51
Forgery & Counterfeiting	210	141	65	3	1
Fraud	907	536	364	3	4
Embezzlement	198	96	101	0	1
Stolen Property	1,431	408	1,009	7	7
Vandalism	2,880	1,711	1,123	31	15
Weapons	1,651	809	798	31	13
Prostitution	11	5	6	0	0
Sex Offenses	394	215	170	3	6
Drug Laws	4,445	2,249	2,154	25	17
Gambling	26	3	23	0	0
Offenses Against Family	102	77	25	0	0
DWI	920	744	146	8	22
Liquor Laws	1,642	1,317	309	6	10
Disorderly Conduct	3,893	1,317	2,441	105	30
Vagrancy	26	22	4	0	0
All Other Offenses	10,696	4,974	5,518	133	71
Curfews - Loitering	12	0	12	0	0
Runaways	2,108	1,062	992	34	20
Subtotal - Non-Index Crimes	39,846	19,094	20,009	474	269
Grand Total	57,670	27,437	29,137	664	432

Arrests for Juveniles Under 18
By Sex - 1998

Statewide

	Persons Arrested			Percent	Percent
Offense Category	**Total**	**Male**	**Female**	**Male**	**Female**
Murder	53	50	3	94.3	5.7
Forcible Rape	74	74	0	100.0	0.0
Robbery	767	731	36	95.3	4.7
Aggravated Assault	2,151	1,642	509	76.3	23.7
Subtotal - Violent Crime	3,045	2,497	548	82.0	18.0
Burglary	3,953	3,570	383	90.3	9.7
Larceny	10,114	7,055	3,059	69.8	30.2
Motor Vehicle Theft	712	600	112	84.3	15.7
Subtotal - Property Crime	14,779	11,225	3,554	76.0	24.0
Subtotal - Index Crime	17,824	13,722	4,102	77.0	23.0
Manslaughter	9	6	3	66.7	33.3
Arson	170	138	32	81.2	18.8
Simple Assault	8,115	5,710	2,405	70.4	29.6
Forgery & Counterfeiting	210	142	68	67.6	32.4
Fraud	907	524	383	57.8	42.2
Embezzlement	198	96	102	48.5	51.5
Stolen Property	1,431	1,292	139	90.3	9.7
Vandalism	2,880	2,445	435	84.9	15.1
Weapons	1,651	1,443	208	87.4	12.6
Prostitution	11	7	4	63.6	36.4
Sex Offenses	394	373	21	94.7	5.3
Drug Laws	4,445	3,927	518	88.3	11.7
Gambling	26	25	1	96.2	3.8
Offenses Against Family	102	77	25	75.5	24.5
DWI	920	768	152	83.5	16.5
Liquor Laws	1,642	1,258	384	76.6	23.4
Disorderly Conduct	3,893	2,628	1,265	67.5	32.5
Vagrancy	26	21	5	80.8	19.2
All Other Offenses	10,696	8,636	2,060	80.7	19.3
Curfews - Loitering	12	12	0	100.0	0.0
Runaways	2,108	994	1,114	47.2	52.8
Subtotal - Non-Index Crimes	39,846	30,522	9,324	76.6	23.4
Grand Total	57,670	44,244	13,426	76.7	23.3

Juveniles Under 18
Five & Ten Year Arrest Trends

Statewide

Offense Category	1989 Arrests	1994 Arrests	1995 Arrests	1996 Arrests	1997 Arrests	1998 Arrests	Five Year % Change 94/98
Murder	66	84	89	71	72	53	- 36.9
Forcible Rape	95	95	80	93	88	74	- 22.1
Robbery	378	792	902	976	974	767	- 3.2
Aggravated Assault	1,314	2,263	2,142	2,280	2,334	2,151	- 4.9
Subtotal - Violent Crime	1,853	3,234	3,213	3,420	3,468	3,045	- 5.8
Burglary	3,725	3,875	3,991	3,926	4,022	3,953	+ 2.0
Larceny	7,865	8,983	9,659	10,350	10,195	10,114	+ 12.6
Motor Vehicle Theft	816	787	818	861	766	712	- 9.5
Subtotal - Property Crime	12,406	13,645	14,468	15,137	14,983	14,779	+ 8.3
Subtotal - Index Crimes	14,259	16,879	17,681	18,557	18,451	17,824	+ 5.6
Manslaughter	13	10	5	3	7	9	- 10.0
Arson	109	231	152	205	223	170	- 26.4
Simple Assault	3,090	5,809	6,583	7,216	7,593	8,115	+ 39.7
Forgery & Counterfeiting	252	203	166	260	204	210	+ 3.4
Fraud	556	749	907	975	962	907	+ 21.1
Embezzlement	173	141	183	237	212	198	+ 40.4
Stolen Property	808	1,352	1,374	1,401	1,350	1,431	+ 5.8
Vandalism	1,791	2,760	2,629	2,942	2,843	2,880	+ 4.3
Weapons	715	1,679	1,598	1,496	1,615	1,651	- 1.7
Prostitution	13	10	6	12	7	11	+ 10.0
Sex Offenses	181	253	308	316	347	394	+ 55.7
Drug Laws	1,811	3,158	4,080	4,370	4,810	4,445	+ 40.8
Gambling	11	21	21	20	22	26	+ 23.8
Offenses Against Family	98	107	95	83	128	102	- 4.7
DWI	1,325	1,003	897	998	944	920	- 8.3
Liquor Laws	2,608	1,473	1,413	1,444	1,528	1,642	+ 11.5
Disorderly Conduct	879	2,930	3,167	3,087	3,922	3,893	+ 32.9
Vagrancy	10	31	34	18	30	26	- 16.1
All Other Offenses	6,957	9,369	10,452	10,816	11,106	10,696	+ 14.2
Curfews - Loitering	13	82	94	109	42	12	- 85.4
Runaways	1,011	1,886	2,025	1,787	1,994	2,108	+ 11.8
Subtotal - Non-Index Crimes	22,424	33,257	36,189	37,795	39,889	39,846	+ 19.8
Grand Total	36,683	50,136	53,870	56,352	58,340	57,670	+ 15.0

Juveniles Under 16
Five & Ten Year Arrest Trends

Statewide

Offense Category	1989 Arrests	1994 Arrests	1995 Arrests	1996 Arrests	1997 Arrests	1998 Arrests	Five Year % Change 94/98
Murder	20	14	16	10	10	9	- 35.7
Forcible Rape	30	46	39	41	41	31	- 32.6
Robbery	95	239	240	309	293	196	- 18.0
Aggravated Assault	406	806	784	819	815	693	- 14.0
Subtotal - Violent Crime	551	1,105	1,079	1,179	1,159	929	- 15.9
Burglary	1,312	1,480	1,515	1,529	1,504	1,611	+ 8.9
Larceny	3,562	4,328	4,600	5,012	4,631	4,965	+ 14.7
Motor Vehicle Theft	335	373	416	428	329	320	- 14.2
Subtotal - Property Crime	5,209	6,181	6,531	6,969	6,464	6,896	+ 11.6
Subtotal - Index Crimes	5,760	7,286	7,610	8,148	7,623	7,825	+ 7.4
Manslaughter	2	1	0	1	1	1	+ 0.0
Arson	58	165	109	139	167	137	- 17.0
Simple Assault	987	2,542	2,991	3,311	3,504	4,071	+ 60.1
Forgery & Counterfeiting	37	24	22	37	26	26	+ 8.3
Fraud	61	114	181	164	154	183	+ 60.5
Embezzlement	3	1	3	7	8	6	+500.0
Stolen Property	233	434	443	468	385	432	- 0.5
Vandalism	800	1,418	1,267	1,272	1,151	1,461	+ 3.0
Weapons	163	619	630	573	617	748	+ 20.8
Prostitution	1	0	1	3	0	0	NA
Sex Offenses	100	136	189	186	250	266	+ 95.6
Drug Laws	255	663	920	1,021	1,015	968	+ 46.0
Gambling	3	7	3	2	1	1	- 85.7
Offenses Against Family	17	33	30	8	10	21	- 36.4
DWI	93	32	25	22	13	36	+ 12.5
Liquor Laws	195	169	153	219	174	240	+ 42.0
Disorderly Conduct	185	1,515	1,595	1,501	1,974	2,040	+ 34.7
Vagrancy	1	8	11	2	6	8	+ 0.0
All Other Offenses	2,030	2,508	2,974	2,913	2,981	3,042	+ 21.3
Curfews - Loitering	6	39	67	56	6	1	- 97.4
Runaways	916	1,853	1,976	1,710	1,870	2,012	+ 8.6
Subtotal - Non-Index Crimes	6,146	12,281	13,590	13,615	14,313	15,700	+ 27.8
Grand Total	11,906	19,567	21,200	21,763	21,936	23,525	+ 20.2

Juveniles Ages 16 & 17
Five & Ten Year Arrest Trends

Statewide

Offense Category	1989 Arrests	1994 Arrests	1995 Arrests	1996 Arrests	1997 Arrests	1998 Arrests	Five Year % Change 94/98
Murder	46	70	73	61	62	44	- 37.1
Forcible Rape	65	49	41	52	47	43	- 12.2
Robbery	283	553	662	667	681	571	+ 3.3
Aggravated Assault	908	1,457	1,358	1,461	1,519	1,458	+ 0.1
Subtotal - Violent Crime	1,302	2,129	2,134	2,241	2,309	2,116	- 0.6
Burglary	2,413	2,395	2,476	2,397	2,518	2,342	- 2.2
Larceny	4,303	4,655	5,059	5,338	5,564	5,149	+ 10.6
Motor Vehicle Theft	481	414	402	433	437	392	- 5.3
Subtotal - Property Crime	7,197	7,464	7,937	8,168	8,519	7,883	+ 5.6
Subtotal - Index Crimes	8,499	9,593	10,071	10,409	10,828	9,999	+ 4.2
Manslaughter	11	9	5	2	6	8	- 11.1
Arson[1]	51	66	43	66	56	33	- 50.0
Simple Assault	2,103	3,267	3,592	3,905	4,089	4,044	+ 23.8
Forgery & Counterfeiting	215	179	144	223	178	184	+ 2.8
Fraud	495	635	726	811	808	724	+ 14.0
Embezzlement	170	140	180	230	204	192	+ 37.1
Stolen Property	575	918	931	933	965	999	+ 8.8
Vandalism	991	1,342	1,362	1,670	1,692	1,419	+ 5.7
Weapons	552	1,060	968	923	998	903	- 14.8
Prostitution	12	10	5	9	7	11	+ 10.0
Sex Offenses	81	117	119	130	97	128	+ 9.4
Drug Laws	1,556	2,495	3,160	3,349	3,795	3,477	+ 39.4
Gambling	8	14	18	18	21	25	+ 78.6
Offenses Against Family	81	74	65	75	118	81	+ 9.5
DWI	1,232	971	872	976	931	884	- 9.0
Liquor Laws	2,413	1,304	1,260	1,225	1,354	1,402	+ 7.5
Disorderly Conduct	694	1,415	1,572	1,586	1,948	1,853	+ 31.0
Vagrancy	9	23	23	16	24	18	- 21.7
All Other Offenses	4,927	6,861	7,478	7,903	8,125	7,654	+ 11.6
Curfews - Loitering	7	43	27	53	36	11	- 74.4
Runaways	95	33	49	77	124	96	+190.9
Subtotal - Non-Index Crimes	16,278	20,976	22,599	24,180	25,576	24,146	+ 15.1
Grand Total	24,777	30,569	32,670	34,589	36,404	34,145	+ 11.7

Juvenile Crime Trends

Juveniles Arrested for Index Crime

Percent Change 1997 vs 1998

Juveniles Under 16

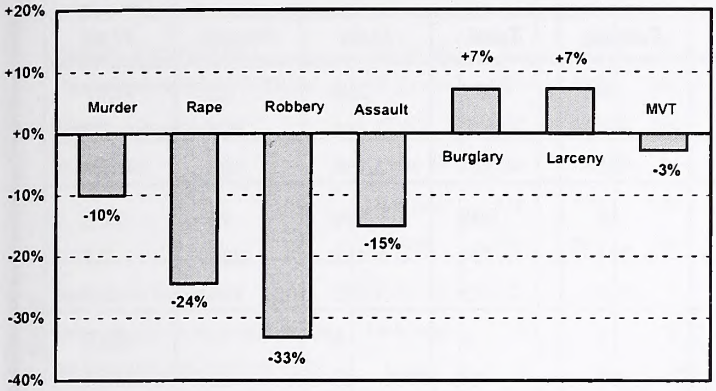

Juveniles Under 18[1]

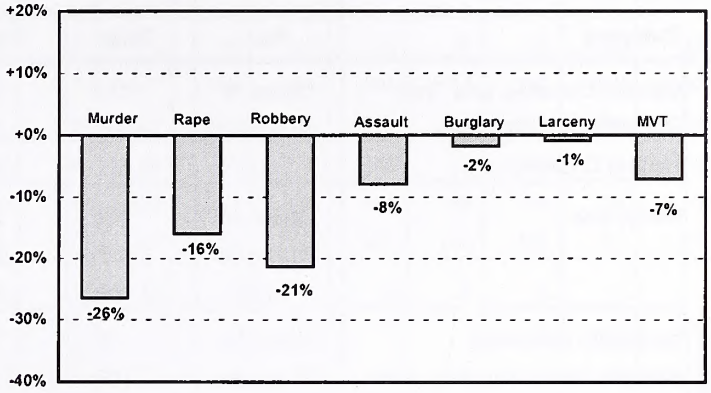

Juvenile Arrests

1989 - 1998

Violent Crime[2]

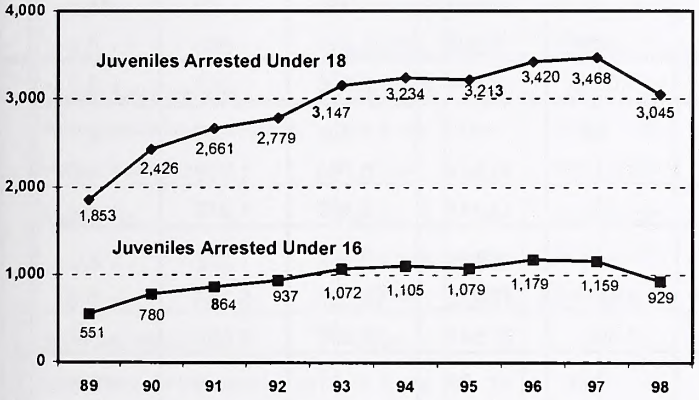

Property Crime[2]

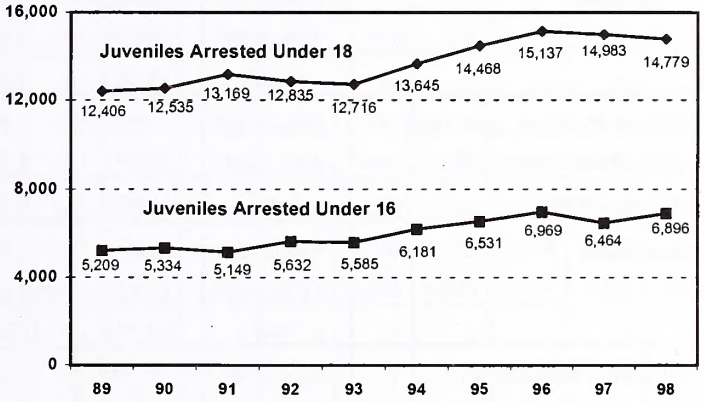

Juveniles Arrested for Violent Crime

Five & Ten Year Trends

Juveniles Under 16

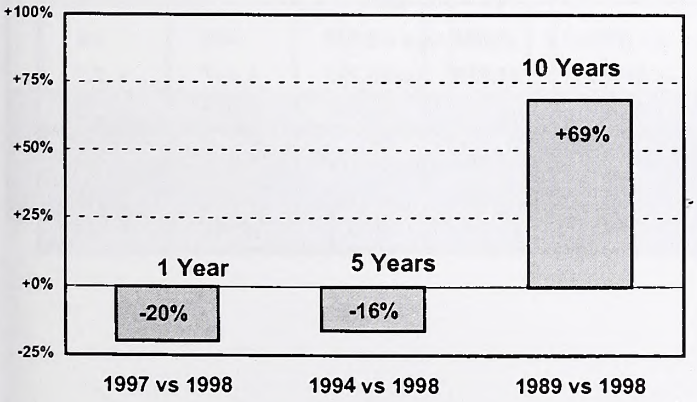

Juveniles Under 18[1]

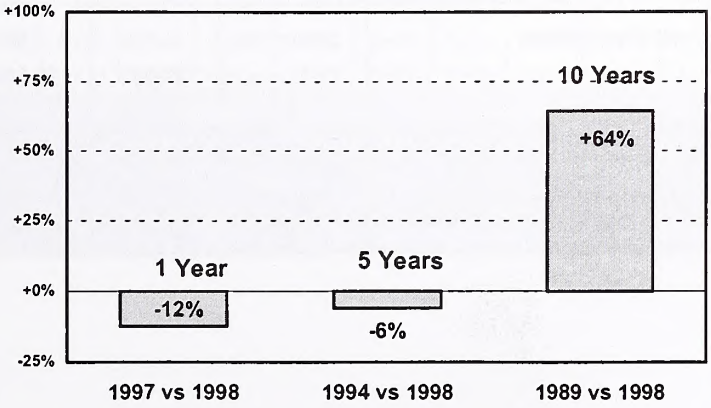

[1]Includes the category of juveniles under 16.

[2]Violent Crime includes murder, rape, robbery and aggravated assault. Property Crime includes burglary, larcency and motor vehicle theft.

Drug Arrests By Type, Age, and Sex
1997 - 1998

	Category	Age	1997 Total	1997 Male	1997 Female	1998 Total	1998 Male	1998 Female	Total % Change 97/98
Sales	**Opium, Cocaine, and Their Derivatives** (Morphine, Heroin, Codeine)	Under 18	372	336	36	321	289	32	-13.7
		18 & over	3,847	3,295	552	4,000	3,446	554	+ 4.0
		Total	4,219	3,631	588	4,321	3,735	586	+ 2.4
	Marijuana	Under 18	264	226	38	205	186	19	-22.3
		18 & over	1,935	1,604	331	1,798	1,499	299	- 7.1
		Total	2,199	1,830	369	2,003	1,685	318	- 8.9
	Synthetic Narcotics (Manufactured Narcotics, such as Demerol and Methadones)	Under 18	12	11	1	9	8	1	-25.0
		18 & over	109	95	14	62	53	9	-43.1
		Total	121	106	15	71	61	10	-41.3
	Other Dangerous Drugs (Non-Narcotic Drugs, such as Barbiturates and Benzedrine)	Under 18	12	10	2	6	6	0	-50.0
		18 & over	130	98	32	147	119	28	+13.1
		Total	142	108	34	153	125	28	+ 7.7
	Total Sales	Under 18	660	583	77	541	489	52	-18.0
		18 & over	6,021	5,092	929	6,007	5,117	890	- 0.2
		Total	6,681	5,675	1,006	6,548	5,606	942	- 2.0
Possession	**Opium, Cocaine, and Their Derivatives** (Morphine, Heroin, Codeine)	Under 18	791	728	63	770	704	66	- 2.7
		18 & over	10,071	8,229	1,842	10,674	8,765	1,909	+ 6.0
		Total	10,862	8,957	1,905	11,444	9,469	1,975	+ 5.4
	Marijuana	Under 18	3,178	2,783	395	2,925	2,553	372	- 8.0
		18 & over	17,535	15,044	2,491	17,622	15,137	2,485	+ 0.5
		Total	20,713	17,827	2,886	20,547	17,690	2,857	- 0.8
	Synthetic Narcotics (Manufactured Narcotics, such as Demerol and Methadones)	Under 18	57	36	21	36	31	5	-36.8
		18 & over	243	178	65	239	171	68	- 1.6
		Total	300	214	86	275	202	73	- 8.3
	Other Dangerous Drugs (Non-Narcotic Drugs, such as Barbiturates and Benzedrine)	Under 18	124	104	20	173	150	23	+39.5
		18 & over	3,133	2,153	980	3,144	2,159	985	+ 0.4
		Total	3,257	2,257	1,000	3,317	2,309	1,008	+ 1.8
	Total Possession	Under 18	4,150	3,651	499	3,904	3,438	466	- 5.9
		18 & over	30,982	25,604	5,378	31,679	26,232	5,447	+ 2.2
		Total	35,132	29,255	5,877	35,583	29,670	5,913	+ 1.3
	GRAND TOTAL Sales & Possession	Under 18	4,810	4,234	576	4,445	3,927	518	- 7.6
		18 & over	37,003	30,696	6,307	37,686	31,349	6,337	+ 1.8
		Total	41,813	34,930	6,883	42,131	35,276	6,855	+ 0.8

Drug Arrests By Type, Age, and Month
1998

	Category	Age	Jan.	Feb.	Mar.	Apr.	May	June	July	Aug.	Sept.	Oct.	Nov.	Dec.	Total
Sales	**Opium, Cocaine, and Their Derivatives** (Morphine, Heroin, Codeine)	Under 18	21	21	24	32	18	31	28	33	33	30	19	31	321
		18 & over	321	312	362	335	311	427	324	286	299	364	297	362	4,000
		Total	342	333	386	367	329	458	352	319	332	394	316	393	4,321
	Marijuana	Under 18	24	22	16	19	19	15	10	8	18	18	19	17	205
		18 & over	132	179	164	156	135	157	160	178	150	125	118	144	1,798
		Total	156	201	180	175	154	172	170	186	168	143	137	161	2,003
	Synthetic Narcotics (Manufactured Narcotics, such as Demerol and Methadones)	Under 18	1	0	2	0	0	0	0	1	4	0	1	0	9
		18 & over	3	7	3	4	8	1	5	10	3	5	5	8	62
		Total	4	7	5	4	8	1	5	11	7	5	6	8	71
	Other Dangerous Drugs (Non-Narcotic Drugs, such as Barbiturates and Benzedrine)	Under 18	1	0	0	0	0	0	1	1	0	0	1	2	6
		18 & over	8	15	7	3	10	13	8	10	21	26	9	17	147
		Total	9	15	7	3	10	13	9	11	21	26	10	19	153
	Total Sales	Under 18	47	43	42	51	37	46	39	43	55	48	40	50	541
		18 & over	464	513	536	498	464	598	497	484	473	520	429	531	6,007
		Total	511	556	578	549	501	644	536	527	528	568	469	581	6,548
Possession	**Opium, Cocaine, and Their Derivatives** (Morphine, Heroin, Codeine)	Under 18	63	68	67	58	67	59	59	71	55	67	67	69	770
		18 & over	847	892	983	927	780	871	859	842	781	1,139	842	911	10,674
		Total	910	960	1,050	985	847	930	918	913	836	1,206	909	980	11,444
	Marijuana	Under 18	266	303	380	292	267	230	175	212	225	190	189	196	2,925
		18 & over	1,431	1,513	1,664	1,579	1,734	1,480	1,482	1,565	1,380	1,359	1,215	1,220	17,622
		Total	1,697	1,816	2,044	1,871	2,001	1,710	1,657	1,777	1,605	1,549	1,404	1,416	20,547
	Synthetic Narcotics (Manufactured Narcotics, such as Demerol and Methadones)	Under 18	5	1	12	1	4	0	2	2	5	2	1	1	36
		18 & over	18	25	16	14	19	19	29	17	17	19	30	16	239
		Total	23	26	28	15	23	19	31	19	22	21	31	17	275
	Other Dangerous Drugs (Non-Narcotic Drugs, such as Barbiturates and Benzedrine)	Under 18	17	29	12	17	10	8	5	7	14	22	15	17	173
		18 & over	229	286	295	246	237	258	257	298	271	254	254	259	3,144
		Total	246	315	307	263	247	266	262	305	285	276	269	276	3,317
	Total Possession	Under 18	351	401	471	368	348	297	241	292	299	281	272	283	3,904
		18 & over	2,525	2,716	2,958	2,766	2,770	2,628	2,627	2,722	2,449	2,771	2,341	2,406	31,679
		Total	2,876	3,117	3,429	3,134	3,118	2,925	2,868	3,014	2,748	3,052	2,613	2,689	35,583
	GRAND TOTAL Sales & Possession	Under 18	398	444	513	419	385	343	280	335	354	329	312	333	4,445
		18 & over	2,989	3,229	3,494	3,264	3,234	3,226	3,124	3,206	2,922	3,291	2,770	2,937	37,686
		Total	3,387	3,673	4,007	3,683	3,619	3,569	3,404	3,541	3,276	3,620	3,082	3,270	42,131

Adult and Juvenile Arrests By County

Offense Category	Alamance				Alexander				Alleghany			
	Juvenile Arrests Under 18		Adult Arrests 18 & Over		Juvenile Arrests Under 18		Adult Arrests 18 & Over		Juvenile Arrests Under 18		Adult Arrests 18 & Over	
	1997	1998	1997	1998	1997	1998	1997	1998	1997	1998	1997	1998
Murder	2	1	9	8	1	0	4	4	0	0	0	0
Manslaughter	0	0	0	0	0	0	0	0	0	0	0	0
Forcible Rape	2	2	14	14	0	0	1	3	0	0	4	2
Robbery	18	14	135	135	2	0	9	1	0	0	0	0
Aggravated Assault	43	47	581	617	2	11	47	46	0	3	8	12
Burglary	95	45	208	198	20	6	52	71	12	1	27	19
Larceny	113	115	675	662	34	17	83	93	3	4	11	7
Motor Vehicle Theft	6	4	28	18	3	1	7	11	0	4	0	5
Arson	1	0	6	4	0	0	2	3	0	0	0	0
Subtotal - Part 1	280	228	1,656	1,656	62	35	205	232	15	12	50	45
Simple Assault	79	133	1,078	1,168	12	19	196	225	0	1	6	10
Forgery & Counterfeiting	4	1	104	62	1	0	14	21	0	0	7	2
Fraud	13	14	995	1,085	0	1	27	41	0	0	1	2
Embezzlement	13	6	72	52	0	0	0	0	0	0	0	0
Stolen Property	19	19	84	114	3	3	7	9	0	0	1	2
Vandalism	56	48	130	162	90	13	27	22	1	3	4	1
Weapons	22	28	99	119	0	0	16	13	2	1	3	1
Prostitution	0	0	1	7	0	0	1	2	0	0	0	0
Sex Offenses	8	5	26	39	2	3	27	25	0	0	2	4
Drug Laws	67	72	587	659	13	3	113	46	6	5	33	22
Gambling	0	0	2	5	0	0	0	0	0	0	0	0
Against Family	0	0	252	219	0	0	6	7	0	0	5	0
DWI	8	19	1,247	1,352	9	15	344	261	1	4	141	135
Liquor Laws	24	44	133	196	4	1	11	6	6	4	24	10
Disorderly Conduct	21	61	218	216	6	6	23	21	0	0	8	11
Vagrancy	0	0	1	1	0	0	1	0	0	0	0	0
All Other Offenses	119	188	2,051	2,123	27	28	424	423	13	8	104	83
Curfews - Loitering	0	0	0	0	0	0	0	0	0	0	0	0
Runaways	0	0	0	0	0	0	0	0	0	0	0	0
Subtotal - Part 2	453	638	7,080	7,579	167	92	1,237	1,122	29	26	339	283
Grand Total	733	866	8,736	9,235	229	127	1,442	1,354	44	38	389	328

Adult and Juvenile Arrests By County

Offense Category	Anson				Ashe				Avery			
	Juvenile Arrests Under 18		Adult Arrests 18 & Over		Juvenile Arrests Under 18		Adult Arrests 18 & Over		Juvenile Arrests Under 18		Adult Arrests 18 & Over	
	1997	1998	1997	1998	1997	1998	1997	1998	1997	1998	1997	1998
Murder	0	0	1	3	0	0	0	0	0	0	3	1
Manslaughter	0	0	0	1	0	0	0	1	0	0	0	1
Forcible Rape	0	0	4	4	0	0	2	0	0	0	2	0
Robbery	5	5	19	19	0	0	1	0	0	0	0	2
Aggravated Assault	7	1	76	84	1	1	20	12	1	0	25	25
Burglary	21	12	56	35	5	12	54	23	4	4	20	15
Larceny	30	21	151	132	6	6	26	12	6	6	28	26
Motor Vehicle Theft	1	0	4	8	0	0	6	6	0	0	1	0
Arson	0	0	1	0	0	1	0	2	0	0	0	0
Subtotal - Part 1	64	39	312	286	12	20	109	56	11	10	79	70
Simple Assault	25	36	305	357	5	12	145	119	4	8	83	108
Forgery & Counterfeiting	0	0	15	13	0	0	1	2	1	0	10	2
Fraud	5	3	152	171	0	0	13	19	5	0	121	123
Embezzlement	1	1	4	5	0	0	0	2	0	0	1	2
Stolen Property	2	1	21	14	0	0	2	0	2	2	5	7
Vandalism	8	4	68	54	3	3	8	18	3	5	15	16
Weapons	11	7	41	36	3	0	2	3	0	0	9	9
Prostitution	0	0	0	1	0	0	0	0	0	0	0	0
Sex Offenses	1	0	8	6	0	0	2	5	0	0	3	1
Drug Laws	6	3	46	54	3	1	14	38	6	2	35	46
Gambling	0	0	0	0	0	0	0	0	0	0	0	0
Against Family	0	0	12	1	1	0	13	30	0	0	2	4
DWI	2	3	313	384	7	4	117	103	3	2	111	197
Liquor Laws	1	3	17	31	0	6	2	11	4	1	6	6
Disorderly Conduct	18	20	39	38	1	4	12	7	1	0	23	14
Vagrancy	0	0	4	0	0	0	0	0	0	0	0	0
All Other Offenses	34	28	821	677	6	14	162	151	13	13	182	208
Curfews - Loitering	0	0	0	0	0	0	0	0	0	0	0	0
Runaways	0	0	0	0	1	1	0	0	0	0	0	0
Subtotal - Part 2	114	109	1,866	1,842	30	45	493	508	42	33	606	743
Grand Total	178	148	2,178	2,128	42	65	602	564	53	43	685	813

Adult and Juvenile Arrests By County

Offense Category	Beaufort				Bertie				Bladen			
	Juvenile Arrests Under 18		Adult Arrests 18 & Over		Juvenile Arrests Under 18		Adult Arrests 18 & Over		Juvenile Arrests Under 18		Adult Arrests 18 & Over	
	1997	1998	1997	1998	1997	1998	1997	1998	1997	1998	1997	1998
Murder	0	0	6	3	2	0	2	1	0	1	6	0
Manslaughter	0	0	0	0	0	0	0	0	0	0	1	0
Forcible Rape	0	0	3	4	1	0	2	1	0	0	4	4
Robbery	2	4	15	13	0	3	12	13	1	2	13	17
Aggravated Assault	7	8	88	89	8	5	74	88	19	16	181	198
Burglary	44	25	65	94	10	7	34	45	32	18	139	132
Larceny	74	45	209	226	13	8	83	69	27	20	115	199
Motor Vehicle Theft	2	0	5	5	1	0	1	0	1	0	5	5
Arson	0	3	0	5	3	0	1	0	1	0	1	1
Subtotal - Part 1	129	85	391	439	38	23	209	217	81	57	465	556
Simple Assault	50	40	449	433	32	34	251	264	52	43	456	383
Forgery & Counterfeiting	1	1	25	41	1	0	16	13	0	1	9	10
Fraud	9	9	276	212	3	5	164	162	2	5	458	465
Embezzlement	3	0	6	8	1	0	1	1	1	1	4	5
Stolen Property	4	5	24	16	0	0	5	9	10	9	47	54
Vandalism	17	9	60	59	5	1	29	26	12	19	62	76
Weapons	7	11	29	36	3	2	6	6	15	7	48	55
Prostitution	0	0	0	1	0	0	1	0	0	0	0	0
Sex Offenses	1	1	12	9	1	2	10	10	1	1	17	17
Drug Laws	18	27	78	185	1	0	6	7	29	29	218	223
Gambling	0	0	2	2	0	0	0	0	0	0	0	0
Against Family	1	0	73	99	0	0	141	125	0	0	8	19
DWI	10	9	390	457	0	6	200	260	11	3	381	322
Liquor Laws	4	9	19	15	1	1	6	13	4	0	15	16
Disorderly Conduct	5	17	40	64	6	16	12	19	15	19	76	53
Vagrancy	0	0	1	0	0	0	0	0	0	0	1	0
All Other Offenses	69	53	667	824	16	12	144	143	43	38	910	864
Curfews - Loitering	0	0	0	0	0	0	0	0	0	0	0	0
Runaways	0	0	0	0	0	0	0	0	0	0	0	0
Subtotal - Part 2	199	191	2,151	2,461	70	79	992	1,058	195	175	2,710	2,562
Grand Total	328	276	2,542	2,900	108	102	1,201	1,275	276	232	3,175	3,118

Adult and Juvenile Arrests By County

Offense Category	Brunswick				Buncombe				Burke			
	Juvenile Arrests Under 18		Adult Arrests 18 & Over		Juvenile Arrests Under 18		Adult Arrests 18 & Over		Juvenile Arrests Under 18		Adult Arrests 18 & Over	
	1997	1998	1997	1998	1997	1998	1997	1998	1997	1998	1997	1998
Murder	0	0	6	5	0	0	1	4	0	0	6	5
Manslaughter	0	0	0	0	0	1	0	0	0	0	0	0
Forcible Rape	0	4	4	10	1	0	1	6	1	1	4	9
Robbery	1	0	15	13	5	2	20	31	3	5	16	15
Aggravated Assault	9	12	106	169	46	28	894	974	14	4	138	97
Burglary	29	27	104	92	64	21	127	144	26	7	86	111
Larceny	20	25	165	148	258	154	1,066	794	57	32	198	207
Motor Vehicle Theft	1	2	6	8	8	12	20	23	0	2	2	3
Arson	1	0	2	5	0	1	4	1	1	0	1	1
Subtotal - Part 1	61	70	408	450	382	219	2,133	1,977	102	51	451	448
Simple Assault	38	49	547	670	80	89	524	529	54	70	647	664
Forgery & Counterfeiting	4	1	25	14	3	1	124	67	1	0	15	9
Fraud	5	7	325	253	8	8	1,061	937	2	17	633	665
Embezzlement	0	0	5	11	4	3	22	26	0	0	15	14
Stolen Property	6	12	30	35	17	6	68	72	0	0	27	17
Vandalism	10	14	59	64	39	30	157	150	9	20	93	111
Weapons	11	3	19	20	18	19	120	110	13	10	56	39
Prostitution	1	0	2	0	0	1	43	104	0	0	1	3
Sex Offenses	0	3	13	16	5	2	29	27	4	9	21	26
Drug Laws	5	15	54	162	76	74	633	641	14	12	209	177
Gambling	0	0	0	2	1	0	10	4	0	0	14	6
Against Family	1	0	15	29	7	4	379	366	2	2	73	140
DWI	16	5	427	466	25	16	1,747	1,554	12	16	763	797
Liquor Laws	7	15	13	23	47	35	471	395	17	19	150	90
Disorderly Conduct	3	4	50	72	85	61	1,124	1,090	8	5	44	45
Vagrancy	0	0	4	0	0	0	4	0	0	0	2	0
All Other Offenses	49	45	833	693	266	229	3,915	3,982	55	60	1,147	1,223
Curfews - Loitering	0	0	0	0	13	0	0	0	0	0	0	0
Runaways	0	1	0	0	335	221	0	0	0	2	0	0
Subtotal - Part 2	156	174	2,421	2,530	1,029	799	10,431	10,054	191	242	3,910	4,026
Grand Total	217	244	2,829	2,980	1,411	1,018	12,564	12,031	293	293	4,361	4,474

Adult and Juvenile Arrests By County

Offense Category	Cabarrus				Caldwell				Camden			
	Juvenile Arrests Under 18		Adult Arrests 18 & Over		Juvenile Arrests Under 18		Adult Arrests 18 & Over		Juvenile Arrests Under 18		Adult Arrests 18 & Over	
	1997	1998	1997	1998	1997	1998	1997	1998	1997	1998	1997	1998
Murder	2	1	3	17	0	0	8	7	0	0	0	0
Manslaughter	0	1	2	0	0	0	0	1	0	0	0	0
Forcible Rape	1	1	13	7	0	1	3	3	1	0	0	0
Robbery	23	18	33	58	2	3	17	15	2	0	0	0
Aggravated Assault	40	23	201	196	12	9	127	137	0	0	10	11
Burglary	80	54	168	170	24	37	122	154	4	3	8	14
Larceny	156	176	605	572	64	70	213	287	1	3	8	7
Motor Vehicle Theft	10	5	25	7	9	0	7	15	0	1	0	0
Arson	5	2	4	6	1	2	9	0	0	0	0	0
Subtotal - Part 1	317	281	1,054	1,033	112	122	506	619	8	7	26	32
Simple Assault	125	133	1,153	1,200	52	53	554	604	7	3	34	32
Forgery & Counterfeiting	5	1	74	91	0	2	60	54	0	1	0	1
Fraud	13	18	1,409	1,415	9	6	446	482	0	0	2	7
Embezzlement	2	4	27	31	0	0	6	8	0	0	0	0
Stolen Property	18	15	70	73	5	5	35	34	0	1	1	2
Vandalism	62	36	160	135	29	26	83	100	3	0	4	4
Weapons	46	35	172	128	37	15	72	60	1	0	4	0
Prostitution	0	0	0	4	0	0	0	2	0	0	0	0
Sex Offenses	2	6	48	52	1	4	27	27	0	0	2	3
Drug Laws	97	93	636	795	58	35	272	168	2	1	11	10
Gambling	1	0	3	0	0	0	13	0	0	0	0	0
Against Family	1	2	150	141	1	0	378	242	0	0	0	0
DWI	20	23	1,612	1,649	6	4	440	366	3	1	174	89
Liquor Laws	47	77	273	399	27	21	70	82	2	0	3	0
Disorderly Conduct	74	69	263	257	24	41	91	130	1	0	2	0
Vagrancy	0	1	3	2	0	0	1	0	0	0	0	0
All Other Offenses	267	238	3,070	3,185	100	154	1,096	1,185	2	4	46	30
Curfews - Loitering	0	0	0	0	0	0	0	0	0	0	0	0
Runaways	2	1	0	0	12	12	0	0	0	0	0	0
Subtotal - Part 2	782	752	9,123	9,557	361	378	3,644	3,544	21	11	283	178
Grand Total	1,099	1,033	10,177	10,590	473	500	4,150	4,163	29	18	309	210

Adult and Juvenile Arrests By County

Offense Category	Carteret				Caswell				Catawba			
	Juvenile Arrests Under 18		Adult Arrests 18 & Over		Juvenile Arrests Under 18		Adult Arrests 18 & Over		Juvenile Arrests Under 18		Adult Arrests 18 & Over	
	1997	1998	1997	1998	1997	1998	1997	1998	1997	1998	1997	1998
Murder	0	0	2	7	0	0	1	3	0	1	4	6
Manslaughter	0	0	0	0	0	0	0	0	0	0	0	1
Forcible Rape	0	0	7	6	1	0	2	2	1	2	18	10
Robbery	6	0	19	10	0	0	1	1	5	4	65	25
Aggravated Assault	16	6	135	102	2	2	61	42	26	10	181	143
Burglary	56	25	113	92	10	11	27	30	41	70	197	214
Larceny	92	67	233	207	5	8	31	43	67	101	396	446
Motor Vehicle Theft	2	6	10	6	0	0	2	2	7	5	26	32
Arson	0	0	1	1	1	1	0	2	3	6	9	4
Subtotal - Part 1	172	104	520	431	19	22	125	125	150	199	896	881
Simple Assault	21	53	448	470	27	25	210	246	81	113	926	784
Forgery & Counterfeiting	2	2	28	23	0	0	14	13	0	3	81	99
Fraud	9	4	265	333	4	4	196	160	13	11	290	251
Embezzlement	0	1	4	11	0	0	1	1	1	2	10	7
Stolen Property	19	11	51	30	4	0	14	13	11	10	69	69
Vandalism	36	51	82	83	3	4	26	45	33	33	126	125
Weapons	10	8	34	29	6	4	19	20	21	36	97	85
Prostitution	0	0	0	1	0	0	0	0	0	0	14	18
Sex Offenses	1	0	19	29	0	0	7	4	15	11	40	35
Drug Laws	28	17	172	194	18	12	139	70	72	60	477	393
Gambling	0	0	2	0	0	0	0	0	0	1	0	0
Against Family	1	1	47	53	0	1	28	25	0	0	72	192
DWI	19	17	1,105	994	3	3	324	247	18	12	1,159	1,238
Liquor Laws	60	39	295	228	0	1	8	15	16	17	70	65
Disorderly Conduct	30	39	267	180	17	26	34	13	33	29	147	104
Vagrancy	0	0	2	2	0	0	0	0	0	1	0	1
All Other Offenses	156	95	1,015	966	30	25	306	386	207	253	1,908	1,570
Curfews - Loitering	0	0	0	0	0	0	0	0	0	0	0	0
Runaways	5	35	0	0	2	0	0	0	4	18	0	0
Subtotal - Part 2	397	373	3,836	3,626	114	105	1,326	1,258	525	610	5,486	5,036
Grand Total	569	477	4,356	4,057	133	127	1,451	1,383	675	809	6,382	5,917

Adult and Juvenile Arrests By County

Offense Category	Chatham				Cherokee[1]				Chowan			
	Juvenile Arrests Under 18		Adult Arrests 18 & Over		Juvenile Arrests Under 18		Adult Arrests 18 & Over		Juvenile Arrests Under 18		Adult Arrests 18 & Over	
	1997	1998	1997	1998	1997	1998	1997	1998	1997	1998	1997	1998
Murder	0	0	2	5	0	0	4	2	0	2	0	1
Manslaughter	0	1	0	0	0	0	0	0	0	0	0	0
Forcible Rape	0	0	8	3	1	0	2	2	0	2	4	1
Robbery	2	1	4	12	0	0	0	0	0	1	10	8
Aggravated Assault	3	4	47	43	5	1	42	16	1	7	22	24
Burglary	20	5	83	45	4	3	25	30	18	21	33	35
Larceny	13	8	114	113	29	30	40	37	20	18	49	51
Motor Vehicle Theft	1	0	6	9	0	6	5	2	10	0	7	3
Arson	0	1	2	2	0	0	0	0	0	1	0	1
Subtotal - Part 1	39	20	266	232	39	40	118	89	49	52	125	124
Simple Assault	19	32	281	245	13	6	149	89	21	25	142	131
Forgery & Counterfeiting	0	0	20	18	0	0	4	27	0	0	7	3
Fraud	8	3	217	246	2	1	18	34	1	3	91	114
Embezzlement	0	1	9	11	1	0	3	1	0	0	3	5
Stolen Property	1	0	21	35	2	1	7	6	4	5	10	8
Vandalism	11	2	35	33	4	1	16	19	7	5	27	19
Weapons	4	2	23	29	1	0	20	7	2	1	10	5
Prostitution	0	0	4	0	0	0	0	0	0	0	0	0
Sex Offenses	1	0	11	18	0	0	2	7	0	0	1	1
Drug Laws	16	20	80	131	1	3	27	27	7	5	37	34
Gambling	0	0	0	0	0	0	0	0	0	0	5	3
Against Family	0	0	13	17	0	0	7	6	0	0	4	1
DWI	2	7	463	578	8	7	209	256	4	0	233	87
Liquor Laws	0	0	9	4	9	8	31	33	1	3	7	29
Disorderly Conduct	12	18	19	14	4	2	97	77	5	9	27	17
Vagrancy	0	0	2	0	0	0	0	0	0	0	0	0
All Other Offenses	38	19	595	480	17	11	172	134	25	32	214	182
Curfews - Loitering	0	0	0	0	0	0	0	0	0	0	0	0
Runaways	0	0	0	0	1	0	0	0	0	0	0	0
Subtotal - Part 2	112	104	1,802	1,859	63	40	762	723	77	88	818	639
Grand Total	151	124	2,068	2,091	102	80	880	812	126	140	943	763

[1]Incomplete reporting in 1998.

Adult and Juvenile Arrests By County

Offense Category	Clay				Cleveland				Columbus			
	Juvenile Arrests Under 18		Adult Arrests 18 & Over		Juvenile Arrests Under 18		Adult Arrests 18 & Over		Juvenile Arrests Under 18		Adult Arrests 18 & Over	
	1997	1998	1997	1998	1997	1998	1997	1998	1997	1998	1997	1998
Murder	0	0	3	1	5	1	45	18	0	0	7	10
Manslaughter	0	0	0	0	0	0	1	0	0	0	0	0
Forcible Rape	0	0	0	0	0	5	15	10	0	1	1	1
Robbery	0	0	0	0	14	10	61	46	0	1	23	15
Aggravated Assault	2	0	19	6	42	34	456	407	45	27	527	381
Burglary	6	2	12	7	22	23	142	142	39	18	110	121
Larceny	0	4	11	16	76	80	356	357	71	55	281	258
Motor Vehicle Theft	0	0	0	1	1	7	7	6	4	0	10	13
Arson	0	0	0	0	3	1	5	4	0	0	1	1
Subtotal - Part 1	8	6	45	31	163	161	1,088	990	159	102	960	800
Simple Assault	1	0	30	40	76	61	1,058	974	49	48	168	384
Forgery & Counterfeiting	1	0	2	1	1	2	36	44	0	0	94	43
Fraud	0	1	7	5	11	8	683	543	7	4	730	558
Embezzlement	0	0	1	0	0	0	18	14	1	0	12	3
Stolen Property	0	2	0	1	12	18	55	51	6	2	21	29
Vandalism	0	0	2	5	19	21	98	64	17	83	28	38
Weapons	0	0	0	1	13	15	115	123	8	8	23	31
Prostitution	0	0	0	0	0	0	0	0	0	0	0	0
Sex Offenses	0	0	4	5	0	1	41	42	0	0	3	8
Drug Laws	0	0	5	4	19	14	133	164	13	13	154	98
Gambling	0	0	0	0	0	1	3	17	0	0	0	0
Against Family	0	0	2	3	5	2	106	69	0	0	16	19
DWI	0	1	23	61	15	27	1,015	761	4	7	408	386
Liquor Laws	0	0	0	0	2	3	41	47	1	6	20	17
Disorderly Conduct	0	0	0	10	33	25	190	183	46	43	55	53
Vagrancy	0	0	0	0	0	0	5	0	0	1	0	1
All Other Offenses	0	0	18	27	92	124	1,360	1,539	99	46	1,289	978
Curfews - Loitering	0	0	0	0	0	0	0	0	0	0	0	0
Runaways	0	0	0	0	0	2	0	0	3	3	0	0
Subtotal - Part 2	2	4	94	163	298	324	4,957	4,635	254	264	3,021	2,646
Grand Total	10	10	139	194	461	485	6,045	5,625	413	366	3,981	3,446

Adult and Juvenile Arrests By County

Offense Category	Craven				Cumberland				Currituck			
	Juvenile Arrests Under 18		Adult Arrests 18 & Over		Juvenile Arrests Under 18		Adult Arrests 18 & Over		Juvenile Arrests Under 18		Adult Arrests 18 & Over	
	1997	1998	1997	1998	1997	1998	1997	1998	1997	1998	1997	1998
Murder	0	0	8	3	3	6	23	40	0	0	1	0
Manslaughter	0	0	0	0	2	0	1	6	0	0	0	0
Forcible Rape	0	0	10	9	10	4	39	30	0	0	3	4
Robbery	9	8	39	29	83	68	174	166	1	2	2	0
Aggravated Assault	21	23	162	204	94	77	414	387	3	4	35	39
Burglary	38	44	120	130	237	315	454	531	22	18	38	32
Larceny	135	102	327	387	509	504	761	785	17	15	34	40
Motor Vehicle Theft	11	6	21	9	34	25	123	90	0	0	6	4
Arson	0	0	4	5	30	12	15	11	0	0	0	1
Subtotal - Part 1	214	183	691	776	1,002	1,011	2,004	2,046	43	39	119	120
Simple Assault	122	91	1,060	903	822	500	1,519	1,321	11	31	182	217
Forgery & Counterfeiting	5	2	48	69	2	13	94	139	0	1	2	2
Fraud	19	11	1,370	1,389	41	48	516	435	4	1	78	63
Embezzlement	1	1	17	18	0	2	79	68	0	0	2	0
Stolen Property	14	22	47	60	32	31	115	118	2	3	3	14
Vandalism	50	19	105	103	65	57	70	59	10	16	25	31
Weapons	29	27	65	72	134	78	207	180	0	3	5	7
Prostitution	0	0	0	0	0	1	92	164	0	0	0	0
Sex Offenses	2	3	19	31	35	39	90	91	1	1	8	7
Drug Laws	45	34	374	381	147	128	1,048	944	22	6	103	83
Gambling	0	1	4	12	3	1	2	2	0	0	0	0
Against Family	0	1	65	42	5	3	95	117	1	0	6	2
DWI	12	17	774	695	13	16	1,778	1,737	0	2	225	156
Liquor Laws	16	16	90	81	15	18	38	34	8	18	11	36
Disorderly Conduct	52	41	105	153	61	87	521	467	6	5	16	39
Vagrancy	0	1	0	3	0	0	0	0	0	0	0	0
All Other Offenses	169	146	1,919	1,754	568	494	2,013	2,668	21	15	205	244
Curfews - Loitering	0	0	0	0	0	0	0	0	0	0	0	0
Runaways	8	2	0	0	475	280	0	0	3	0	0	0
Subtotal - Part 2	544	435	6,062	5,766	2,418	1,796	8,277	8,544	89	102	871	901
Grand Total	758	618	6,753	6,542	3,420	2,807	10,281	10,590	132	141	990	1,021

Adult and Juvenile Arrests By County

Offense Category	Dare				Davidson				Davie			
	Juvenile Arrests Under 18		Adult Arrests 18 & Over		Juvenile Arrests Under 18		Adult Arrests 18 & Over		Juvenile Arrests Under 18		Adult Arrests 18 & Over	
	1997	1998	1997	1998	1997	1998	1997	1998	1997	1998	1997	1998
Murder	0	0	0	1	2	0	5	7	0	0	0	1
Manslaughter	0	0	0	0	0	1	0	1	0	0	0	0
Forcible Rape	0	1	1	3	0	0	22	21	1	0	7	4
Robbery	2	1	1	7	28	7	37	27	2	0	11	4
Aggravated Assault	1	4	41	62	45	58	609	570	0	7	34	35
Burglary	28	39	95	70	77	98	225	199	4	10	35	49
Larceny	43	35	107	109	192	204	669	608	41	43	77	127
Motor Vehicle Theft	0	2	5	4	5	13	11	8	0	2	4	8
Arson	0	3	1	0	2	2	6	1	0	0	1	1
Subtotal - Part 1	74	85	251	256	351	383	1,584	1,442	48	62	169	229
Simple Assault	22	34	261	298	164	204	984	1,009	11	28	217	215
Forgery & Counterfeiting	1	0	11	4	0	5	37	50	1	4	21	20
Fraud	14	3	147	143	9	8	524	547	3	3	27	43
Embezzlement	1	2	14	19	5	8	25	49	0	0	4	4
Stolen Property	3	2	11	13	15	18	74	108	3	4	14	22
Vandalism	11	14	45	43	92	50	178	130	19	9	11	23
Weapons	3	7	9	17	41	37	99	81	2	2	12	22
Prostitution	0	0	0	0	0	0	9	8	0	0	0	0
Sex Offenses	0	1	14	13	5	7	31	50	0	3	15	8
Drug Laws	48	33	275	316	100	107	818	823	12	18	87	99
Gambling	0	0	0	0	0	0	24	43	0	0	0	0
Against Family	0	0	6	2	5	1	187	99	3	2	14	11
DWI	15	10	686	594	13	27	861	951	3	2	211	319
Liquor Laws	155	78	463	359	18	23	47	86	2	2	4	6
Disorderly Conduct	10	7	73	75	95	94	170	126	4	7	23	18
Vagrancy	0	0	0	0	0	0	1	0	0	0	0	0
All Other Offenses	71	75	501	510	161	192	2,137	1,960	13	19	262	274
Curfews - Loitering	0	0	0	0	0	0	0	0	0	0	0	0
Runaways	1	5	0	0	20	2	0	0	1	5	0	0
Subtotal - Part 2	355	271	2,516	2,406	743	783	6,206	6,120	77	108	922	1,084
Grand Total	429	356	2,767	2,662	1,094	1,166	7,790	7,562	125	170	1,091	1,313

Adult and Juvenile Arrests By County

Offense Category	Duplin				Durham[1]				Edgecombe[2]			
	Juvenile Arrests Under 18		Adult Arrests 18 & Over		Juvenile Arrests Under 18		Adult Arrests 18 & Over		Juvenile Arrests Under 18		Adult Arrests 18 & Over	
	1997	1998	1997	1998	1997	1998	1997	1998	1997	1998	1997	1998
Murder	0	1	5	7	2	3	31	15	4	1	15	3
Manslaughter	0	0	0	0	0	0	4	1	0	0	1	0
Forcible Rape	0	0	2	1	1	1	20	21	3	1	16	9
Robbery	3	0	30	11	32	26	163	118	28	26	123	76
Aggravated Assault	9	2	106	90	60	22	466	413	54	38	353	402
Burglary	28	21	84	80	45	52	306	297	83	74	224	197
Larceny	14	18	134	109	133	108	933	822	353	317	850	667
Motor Vehicle Theft	0	1	4	8	14	11	41	52	11	11	32	22
Arson	0	0	1	0	2	0	6	9	3	0	5	2
Subtotal - Part 1	54	43	366	306	289	223	1,970	1,748	539	468	1,619	1,378
Simple Assault	13	24	332	228	127	174	1,838	1,613	149	179	1,326	1,259
Forgery & Counterfeiting	0	4	40	39	0	0	30	9	1	2	195	94
Fraud	2	3	1,211	895	16	12	874	879	58	25	1,832	1,809
Embezzlement	0	0	6	7	30	8	150	138	6	4	84	214
Stolen Property	2	1	16	23	88	77	338	335	26	33	116	95
Vandalism	7	3	4	2	23	10	135	178	80	95	269	193
Weapons	3	1	31	25	41	41	182	138	42	27	146	107
Prostitution	0	0	0	1	0	0	6	10	1	0	17	11
Sex Offenses	0	0	12	6	1	1	4	7	6	1	93	44
Drug Laws	26	8	219	271	130	91	1,188	1,162	127	93	629	600
Gambling	0	0	1	4	1	1	5	3	2	3	80	47
Against Family	0	0	168	174	2	0	94	40	0	0	59	127
DWI	7	4	616	504	9	16	1,329	1,487	9	8	851	740
Liquor Laws	7	6	55	36	12	26	63	79	45	81	378	419
Disorderly Conduct	5	5	46	32	25	20	145	126	166	117	389	385
Vagrancy	0	0	2	0	0	0	1	2	1	0	3	1
All Other Offenses	112	56	2,451	1,962	210	257	3,463	4,113	395	309	3,704	3,692
Curfews - Loitering	0	0	0	0	0	0	0	0	0	0	0	0
Runaways	0	0	0	0	2	7	0	0	0	0	0	0
Subtotal - Part 2	184	115	5,210	4,209	717	741	9,845	10,319	1,114	977	10,171	9,837
Grand Total	238	158	5,576	4,515	1,006	964	11,815	12,067	1,653	1,445	11,790	11,215

[1]Incomplete reporting of juvenile arrests from Durham Police Department for 1998.

[2]Edgecombe County arrest totals include all of the arrests reported by Rocky Mount Police, even though Rocky Mount is located in both Edgecombe and Nash Counties. When the information is available, Rocky Mount's arrests will be included within the county where the arrest occurred.

Adult and Juvenile Arrests By County

Offense Category	Forsyth[1]				Franklin				Gaston			
	Juvenile Arrests Under 18		Adult Arrests 18 & Over		Juvenile Arrests Under 18		Adult Arrests 18 & Over		Juvenile Arrests Under 18		Adult Arrests 18 & Over	
	1997	1998	1997	1998	1997	1998	1997	1998	1997	1998	1997	1998
Murder	0	0	15	33	0	0	4	1	0	3	15	11
Manslaughter	2	1	3	3	0	0	0	0	0	0	1	0
Forcible Rape	4	7	36	37	0	0	4	1	4	4	20	10
Robbery	48	74	170	219	2	0	9	7	17	10	111	110
Aggravated Assault	79	75	666	549	5	4	47	36	111	116	1,439	1,515
Burglary	127	188	670	578	7	16	45	68	126	124	375	373
Larceny	500	839	2,176	1,997	19	10	110	88	400	506	1,217	1,338
Motor Vehicle Theft	61	52	55	41	1	4	9	3	19	23	29	46
Arson	11	4	11	17	0	0	3	1	5	10	8	8
Subtotal - Part 1	832	1,240	3,802	3,474	34	34	231	205	682	796	3,215	3,411
Simple Assault	427	763	3,759	3,852	15	16	120	90	280	308	1,143	1,189
Forgery & Counterfeiting	2	10	96	81	2	0	18	16	10	6	148	328
Fraud	24	41	2,504	2,523	3	1	39	33	68	34	1,045	911
Embezzlement	15	14	90	135	0	0	1	5	12	5	101	122
Stolen Property	58	107	361	410	3	4	6	10	37	30	187	162
Vandalism	153	301	456	430	4	3	27	7	120	135	222	268
Weapons	96	133	443	442	7	5	18	9	47	44	266	243
Prostitution	1	3	52	80	0	0	0	1	0	0	17	64
Sex Offenses	18	29	109	100	2	0	8	14	20	23	108	109
Drug Laws	358	378	3,299	3,453	10	10	97	75	119	160	1,126	1,413
Gambling	0	0	27	50	0	0	1	0	0	0	6	9
Against Family	2	2	400	220	0	0	2	3	2	5	70	92
DWI	44	37	2,251	2,524	11	4	446	347	23	21	1,493	1,407
Liquor Laws	84	78	649	502	0	1	15	10	27	49	193	330
Disorderly Conduct	360	309	452	449	9	6	31	15	60	84	257	135
Vagrancy	0	0	0	0	0	0	0	1	1	0	8	2
All Other Offenses	430	543	4,249	4,455	17	18	168	235	249	265	2,815	3,107
Curfews - Loitering	0	0	0	0	0	0	0	0	0	0	0	0
Runaways	30	411	0	0	1	0	0	0	221	204	0	0
Subtotal - Part 2	2,102	3,159	19,197	19,706	84	68	997	871	1,296	1,373	9,205	9,891
Grand Total	2,934	4,399	22,999	23,180	118	102	1,228	1,076	1,978	2,169	12,420	13,302

[1]Improved reporting methods at the Winston-Salem Police Department during 1998 contributed to the 50 percent increase in juvenile arrests in Forsyth County.

Adult and Juvenile Arrests By County

Offense Category	Gates				Graham[1]				Granville			
	Juvenile Arrests Under 18		Adult Arrests 18 & Over		Juvenile Arrests Under 18		Adult Arrests 18 & Over		Juvenile Arrests Under 18		Adult Arrests 18 & Over	
	1997	1998	1997	1998	1997	1998	1997	1998	1997	1998	1997	1998
Murder	0	0	2	0	0	0	0	3	2	0	2	3
Manslaughter	0	0	0	0	0	0	0	1	0	0	1	1
Forcible Rape	0	0	2	1	0	0	0	0	0	0	0	2
Robbery	1	1	0	1	0	0	1	0	11	2	20	13
Aggravated Assault	0	2	17	14	0	0	15	13	6	6	100	92
Burglary	1	6	11	15	3	0	2	6	16	38	42	73
Larceny	1	1	11	12	2	1	3	8	49	38	146	187
Motor Vehicle Theft	0	1	0	0	0	0	0	0	7	3	17	8
Arson	0	0	0	0	0	0	0	0	0	1	4	4
Subtotal - Part 1	3	11	43	43	5	1	21	31	91	88	332	383
Simple Assault	6	5	68	71	4	2	52	61	35	32	283	269
Forgery & Counterfeiting	0	0	6	2	0	0	3	1	0	0	25	22
Fraud	2	1	47	55	0	0	21	22	3	8	166	164
Embezzlement	0	0	1	1	0	0	1	0	0	2	4	3
Stolen Property	0	0	0	0	0	0	0	1	6	6	24	18
Vandalism	2	0	5	5	0	0	9	6	10	30	47	95
Weapons	0	0	5	4	0	0	4	4	2	1	32	21
Prostitution	0	0	0	0	0	0	0	0	0	0	4	1
Sex Offenses	1	0	5	4	0	0	1	3	1	1	8	19
Drug Laws	1	4	4	20	0	0	15	1	7	22	63	62
Gambling	0	0	0	0	0	0	0	0	0	0	1	2
Against Family	0	0	2	2	0	0	2	17	1	1	18	7
DWI	3	2	309	238	3	0	77	109	1	1	233	249
Liquor Laws	3	0	3	2	1	3	2	6	3	3	22	21
Disorderly Conduct	11	6	5	0	3	0	17	13	9	12	96	106
Vagrancy	0	0	0	0	0	0	1	0	3	1	1	3
All Other Offenses	3	8	85	83	3	4	62	89	40	83	655	692
Curfews - Loitering	0	0	0	0	0	0	0	0	0	0	0	0
Runaways	0	0	0	0	0	0	0	0	1	2	0	0
Subtotal - Part 2	32	26	545	487	14	9	267	333	122	205	1,682	1,754
Grand Total	35	37	588	530	19	10	288	364	213	293	2,014	2,137

[1]Incomplete reporting in 1997.

Adult and Juvenile Arrests By County

Offense Category	Greene				Guilford				Halifax			
	Juvenile Arrests Under 18		Adult Arrests 18 & Over		Juvenile Arrests Under 18		Adult Arrests 18 & Over		Juvenile Arrests Under 18		Adult Arrests 18 & Over	
	1997	1998	1997	1998	1997	1998	1997	1998	1997	1998	1997	1998
Murder	0	0	5	1	20	3	52	61	1	1	8	17
Manslaughter	0	0	0	0	0	1	1	2	0	0	0	0
Forcible Rape	0	0	1	1	2	1	33	24	2	2	10	7
Robbery	2	3	18	13	146	98	366	396	5	13	24	21
Aggravated Assault	1	1	14	8	212	187	770	1,368	21	26	331	348
Burglary	8	0	27	31	300	317	887	898	135	85	208	187
Larceny	9	3	30	36	1,082	989	3,123	3,168	170	122	450	398
Motor Vehicle Theft	1	0	0	5	110	94	241	253	8	1	14	22
Arson	0	0	0	0	10	17	13	33	0	4	3	3
Subtotal - Part 1	21	7	95	95	1,882	1,707	5,486	6,203	342	254	1,048	1,003
Simple Assault	7	4	128	135	569	724	3,676	3,765	97	102	736	770
Forgery & Counterfeiting	0	0	12	5	16	6	468	463	2	0	116	44
Fraud	1	1	89	88	133	68	5,454	4,857	5	8	678	740
Embezzlement	0	0	1	0	20	32	277	336	1	0	16	13
Stolen Property	2	2	6	28	257	228	605	779	11	18	63	47
Vandalism	0	3	2	24	251	252	798	726	53	44	139	118
Weapons	2	1	10	2	190	202	668	724	19	13	60	70
Prostitution	0	0	0	0	0	0	143	210	0	0	0	1
Sex Offenses	0	0	3	3	37	32	265	351	2	3	18	15
Drug Laws	1	0	5	3	554	552	5,851	5,728	25	25	252	300
Gambling	0	0	0	0	1	0	39	24	0	0	2	0
Against Family	0	1	29	60	30	21	709	862	0	0	63	61
DWI	1	1	145	48	40	43	3,094	3,145	12	10	769	735
Liquor Laws	0	0	5	5	180	152	962	793	29	18	66	89
Disorderly Conduct	4	1	28	17	431	208	929	707	27	39	98	136
Vagrancy	0	0	0	1	0	0	3	1	0	0	0	4
All Other Offenses	16	10	175	192	1,227	1,164	17,431	16,481	110	88	1,358	1,266
Curfews - Loitering	0	0	0	0	26	12	0	0	0	0	0	0
Runaways	0	0	0	0	476	567	0	0	2	1	0	0
Subtotal - Part 2	34	24	638	611	4,438	4,263	41,372	39,952	395	369	4,434	4,409
Grand Total	55	31	733	706	6,320	5,970	46,858	46,155	737	623	5,482	5,412

Adult and Juvenile Arrests
By County

Offense Category	Harnett				Haywood				Henderson			
	Juvenile Arrests Under 18		Adult Arrests 18 & Over		Juvenile Arrests Under 18		Adult Arrests 18 & Over		Juvenile Arrests Under 18		Adult Arrests 18 & Over	
	1997	1998	1997	1998	1997	1998	1997	1998	1997	1998	1997	1998
Murder	1	0	14	14	0	0	2	2	0	0	4	5
Manslaughter	0	0	0	0	0	0	1	0	0	0	0	0
Forcible Rape	3	1	13	6	0	0	7	3	0	3	4	16
Robbery	11	1	40	28	2	0	9	4	0	2	22	20
Aggravated Assault	21	10	166	191	14	9	132	124	7	14	138	188
Burglary	50	91	138	150	37	15	82	73	19	33	101	107
Larceny	52	55	283	210	41	26	155	146	98	82	334	349
Motor Vehicle Theft	5	3	25	28	1	2	11	4	6	2	18	15
Arson	6	2	6	6	0	4	1	0	1	1	1	1
Subtotal - Part 1	149	163	685	633	95	56	400	356	131	137	622	701
Simple Assault	79	104	829	847	28	43	502	482	67	60	569	561
Forgery & Counterfeiting	3	0	55	51	0	2	31	14	8	13	74	85
Fraud	6	9	256	356	6	9	296	202	11	24	675	480
Embezzlement	0	0	12	17	0	0	5	2	0	2	6	5
Stolen Property	12	14	69	49	2	7	11	23	4	2	28	36
Vandalism	21	21	61	90	7	5	44	51	16	30	72	83
Weapons	23	16	70	76	3	5	24	18	12	12	62	38
Prostitution	1	1	10	17	0	0	0	0	0	0	3	0
Sex Offenses	3	2	16	33	0	0	21	25	3	4	18	15
Drug Laws	55	64	536	624	8	11	86	117	31	37	243	253
Gambling	0	0	12	1	0	0	2	2	0	0	1	2
Against Family	0	0	27	23	4	1	28	17	2	1	38	60
DWI	9	12	851	931	12	11	535	455	6	10	550	636
Liquor Laws	14	33	145	233	18	25	38	54	6	16	124	147
Disorderly Conduct	26	56	107	150	17	8	200	237	10	33	201	189
Vagrancy	0	0	0	0	0	1	2	1	0	1	5	12
All Other Offenses	68	62	1,050	1,106	31	48	454	634	144	122	1,067	1,017
Curfews - Loitering	0	0	0	0	0	0	0	0	0	0	0	0
Runaways	6	4	0	0	7	29	0	0	19	3	0	0
Subtotal - Part 2	326	398	4,106	4,604	143	205	2,279	2,334	339	370	3,736	3,619
Grand Total	475	561	4,791	5,237	238	261	2,679	2,690	470	507	4,358	4,320

Adult and Juvenile Arrests By County

Offense Category	Hertford				Hoke				Hyde			
	Juvenile Arrests Under 18		Adult Arrests 18 & Over		Juvenile Arrests Under 18		Adult Arrests 18 & Over		Juvenile Arrests Under 18		Adult Arrests 18 & Over	
	1997	1998	1997	1998	1997	1998	1997	1998	1997	1998	1997	1998
Murder	2	0	6	0	0	0	4	2	0	0	0	0
Manslaughter	0	0	0	0	0	0	1	0	0	0	0	0
Forcible Rape	1	0	4	3	0	0	2	3	0	0	0	0
Robbery	4	4	10	12	8	6	23	12	1	0	2	0
Aggravated Assault	8	10	98	73	7	5	79	50	0	1	6	12
Burglary	22	5	68	39	13	15	40	58	2	4	4	7
Larceny	59	66	161	143	47	18	110	95	5	1	8	3
Motor Vehicle Theft	1	0	1	2	1	1	4	13	0	0	0	0
Arson	0	0	0	0	0	0	0	2	0	0	0	0
Subtotal - Part 1	97	85	348	272	76	45	263	235	8	6	20	22
Simple Assault	18	44	292	256	29	38	389	341	5	1	18	25
Forgery & Counterfeiting	5	5	31	12	1	2	37	25	0	0	1	4
Fraud	2	1	150	278	7	7	149	167	0	0	19	30
Embezzlement	0	0	3	2	0	1	2	1	0	0	0	0
Stolen Property	9	2	25	17	7	2	18	8	0	0	0	1
Vandalism	8	6	35	46	5	5	32	23	0	0	2	6
Weapons	0	1	17	14	2	3	18	7	0	2	2	3
Prostitution	0	0	0	2	0	0	0	1	0	0	0	0
Sex Offenses	4	2	13	11	0	1	14	11	0	1	1	1
Drug Laws	5	2	36	79	1	3	36	22	2	0	14	15
Gambling	0	0	1	0	0	0	0	0	0	0	0	0
Against Family	0	0	32	44	1	0	19	17	0	0	0	0
DWI	4	5	405	388	1	0	175	98	0	0	41	53
Liquor Laws	0	0	14	3	2	4	7	0	0	0	2	2
Disorderly Conduct	13	20	33	33	5	9	29	29	0	1	2	4
Vagrancy	0	0	1	0	0	0	1	1	0	0	0	0
All Other Offenses	31	25	422	482	41	41	602	490	0	2	28	42
Curfews - Loitering	0	0	0	0	0	0	0	0	0	0	0	0
Runaways	0	0	0	0	0	0	0	0	0	0	0	0
Subtotal - Part 2	99	113	1,510	1,667	102	116	1,528	1,241	7	7	130	186
Grand Total	196	198	1,858	1,939	178	161	1,791	1,476	15	13	150	208

Adult and Juvenile Arrests By County

Offense Category	Iredell				Jackson				Johnston			
	Juvenile Arrests Under 18		Adult Arrests 18 & Over		Juvenile Arrests Under 18		Adult Arrests 18 & Over		Juvenile Arrests Under 18		Adult Arrests 18 & Over	
	1997	1998	1997	1998	1997	1998	1997	1998	1997	1998	1997	1998
Murder	0	0	11	8	0	0	2	1	2	0	7	14
Manslaughter	0	0	1	1	0	0	1	0	0	0	0	0
Forcible Rape	1	1	4	14	0	1	0	4	0	0	16	9
Robbery	7	15	54	40	0	0	1	3	3	8	25	35
Aggravated Assault	20	39	228	221	0	1	42	32	10	13	161	201
Burglary	86	132	200	237	10	3	30	38	54	42	180	154
Larceny	204	223	530	559	13	4	77	43	82	77	399	324
Motor Vehicle Theft	22	44	35	43	1	0	2	0	4	11	21	25
Arson	9	1	8	4	1	0	0	1	9	1	5	4
Subtotal - Part 1	349	455	1,071	1,127	25	9	155	122	164	152	814	766
Simple Assault	168	194	1,186	1,265	7	6	104	169	67	69	691	673
Forgery & Counterfeiting	7	14	98	91	3	0	4	21	5	0	79	58
Fraud	35	34	856	962	0	1	41	52	9	11	487	486
Embezzlement	5	9	54	57	0	0	5	4	1	3	24	14
Stolen Property	18	33	98	76	1	0	4	3	11	20	103	89
Vandalism	118	78	148	186	2	6	17	34	28	34	73	97
Weapons	27	39	99	113	2	0	18	19	28	29	76	80
Prostitution	0	0	4	0	0	0	0	0	0	0	0	4
Sex Offenses	6	14	37	58	1	0	13	16	1	1	26	25
Drug Laws	108	87	670	858	10	7	76	68	36	56	399	428
Gambling	0	0	3	6	0	0	0	0	0	0	0	0
Against Family	2	1	149	119	0	0	1	6	0	0	210	329
DWI	15	27	862	1,048	5	3	236	226	15	13	1,221	1,251
Liquor Laws	25	19	92	99	9	4	65	33	22	17	74	41
Disorderly Conduct	94	117	172	182	3	0	12	16	48	61	144	185
Vagrancy	1	0	0	0	0	0	0	0	0	0	0	0
All Other Offenses	201	209	2,232	2,669	6	16	171	233	98	89	1,428	1,550
Curfews - Loitering	0	0	0	0	0	0	0	0	0	0	0	0
Runaways	2	3	0	0	0	1	0	0	1	2	0	0
Subtotal - Part 2	832	878	6,760	7,789	49	44	767	900	370	405	5,035	5,310
Grand Total	1,181	1,333	7,831	8,916	74	53	922	1,022	534	557	5,849	6,076

Adult and Juvenile Arrests By County

Offense Category	Jones				Lee				Lenoir			
	Juvenile Arrests Under 18		Adult Arrests 18 & Over		Juvenile Arrests Under 18		Adult Arrests 18 & Over		Juvenile Arrests Under 18		Adult Arrests 18 & Over	
	1997	1998	1997	1998	1997	1998	1997	1998	1997	1998	1997	1998
Murder	0	0	0	0	1	3	7	8	1	2	11	5
Manslaughter	0	0	0	0	0	0	2	0	0	1	1	0
Forcible Rape	0	0	2	2	7	0	6	7	1	0	13	15
Robbery	0	1	1	1	7	3	28	52	13	4	37	40
Aggravated Assault	3	1	15	12	17	14	107	92	27	25	162	191
Burglary	1	7	4	16	70	77	76	110	46	46	100	102
Larceny	2	5	10	19	125	113	362	357	119	113	300	252
Motor Vehicle Theft	2	0	1	1	0	0	0	1	0	5	15	11
Arson	0	0	1	0	0	0	4	3	3	6	1	4
Subtotal - Part 1	8	14	34	51	227	210	592	630	210	202	640	620
Simple Assault	10	3	40	39	58	33	421	424	73	95	683	697
Forgery & Counterfeiting	1	0	5	2	4	1	43	77	6	6	46	43
Fraud	0	3	16	16	6	11	593	445	9	6	578	607
Embezzlement	0	0	2	1	0	7	25	23	1	0	13	23
Stolen Property	0	1	1	1	9	23	50	44	24	12	61	45
Vandalism	2	0	6	11	46	28	82	69	24	19	93	70
Weapons	0	0	3	1	6	9	44	42	22	33	123	116
Prostitution	0	0	1	0	0	0	2	4	0	0	12	2
Sex Offenses	0	0	1	1	1	4	8	9	1	1	12	21
Drug Laws	0	3	5	14	58	40	289	202	32	40	311	343
Gambling	0	0	0	0	0	0	0	10	0	0	5	27
Against Family	0	0	4	17	2	0	56	45	0	2	24	17
DWI	4	0	339	316	0	1	274	259	10	12	697	591
Liquor Laws	0	0	1	0	15	3	85	15	4	14	40	78
Disorderly Conduct	0	4	5	2	41	21	88	81	85	171	229	173
Vagrancy	0	0	0	0	0	0	0	0	1	0	4	5
All Other Offenses	4	7	49	99	77	59	1,283	1,231	131	106	1,452	1,303
Curfews - Loitering	0	0	0	0	0	0	0	0	0	0	0	0
Runaways	0	2	0	0	0	0	0	0	1	11	0	0
Subtotal - Part 2	21	23	478	520	323	240	3,343	2,980	424	528	4,383	4,161
Grand Total	29	37	512	571	550	450	3,935	3,610	634	730	5,023	4,781

Adult and Juvenile Arrests By County

Offense Category	Lincoln				McDowell				Macon			
	Juvenile Arrests Under 18		Adult Arrests 18 & Over		Juvenile Arrests Under 18		Adult Arrests 18 & Over		Juvenile Arrests Under 18		Adult Arrests 18 & Over	
	1997	1998	1997	1998	1997	1998	1997	1998	1997	1998	1997	1998
Murder	0	0	1	1	0	0	5	3	0	0	3	0
Manslaughter	0	0	0	1	0	0	0	0	0	0	0	0
Forcible Rape	0	0	3	4	1	0	5	2	0	0	1	1
Robbery	7	4	14	11	2	3	2	7	0	0	0	0
Aggravated Assault	9	4	67	63	4	2	58	44	3	3	29	42
Burglary	20	16	62	68	11	25	85	106	17	12	47	42
Larceny	31	28	169	151	22	27	95	113	6	20	26	31
Motor Vehicle Theft	2	3	4	7	2	2	7	3	0	2	0	0
Arson	1	0	2	1	0	0	0	0	0	0	1	2
Subtotal - Part 1	70	55	322	307	42	59	257	278	26	37	107	118
Simple Assault	27	64	314	324	25	23	290	431	5	6	95	120
Forgery & Counterfeiting	2	0	28	28	2	0	32	43	1	2	8	10
Fraud	3	6	243	175	4	7	355	337	2	2	34	41
Embezzlement	0	0	6	4	0	0	1	5	1	0	1	1
Stolen Property	3	2	16	22	6	3	17	32	2	1	9	5
Vandalism	13	11	48	57	24	7	49	35	3	13	10	20
Weapons	9	12	26	28	1	0	21	25	1	1	12	17
Prostitution	0	0	0	0	0	0	0	0	0	0	0	0
Sex Offenses	0	1	12	15	0	1	4	6	0	0	5	5
Drug Laws	10	17	64	70	2	12	65	148	4	2	35	22
Gambling	0	1	2	0	0	0	1	0	0	0	0	0
Against Family	0	0	18	17	2	6	36	35	0	0	16	10
DWI	5	1	304	235	1	6	244	322	5	4	194	135
Liquor Laws	1	6	13	6	1	6	31	27	1	1	3	3
Disorderly Conduct	4	43	53	23	5	7	50	63	2	8	23	31
Vagrancy	0	0	0	0	0	0	1	0	0	0	0	0
All Other Offenses	44	35	400	396	38	32	646	603	19	23	186	304
Curfews - Loitering	0	0	0	0	0	0	0	0	0	0	0	0
Runaways	0	0	0	0	2	0	0	0	0	0	0	0
Subtotal - Part 2	121	199	1,547	1,400	113	110	1,843	2,112	46	63	631	724
Grand Total	191	254	1,869	1,707	155	169	2,100	2,390	72	100	738	842

Adult and Juvenile Arrests By County

Offense Category	Madison[1]				Martin				Mecklenburg			
	Juvenile Arrests Under 18		Adult Arrests 18 & Over		Juvenile Arrests Under 18		Adult Arrests 18 & Over		Juvenile Arrests Under 18		Adult Arrests 18 & Over	
	1997	1998	1997	1998	1997	1998	1997	1998	1997	1998	1997	1998
Murder	0	0	0	0	0	0	0	1	3	5	45	30
Manslaughter	0	0	0	0	0	0	0	0	2	2	2	10
Forcible Rape	0	0	0	0	0	2	5	6	11	5	46	36
Robbery	0	0	0	0	5	0	9	4	112	68	256	235
Aggravated Assault	0	0	2	0	1	13	45	35	353	322	2,934	2,796
Burglary	0	0	0	2	12	29	36	39	158	165	530	465
Larceny	0	1	0	1	41	34	110	80	1,296	1,050	2,105	1,975
Motor Vehicle Theft	0	0	0	0	0	3	0	5	158	145	82	111
Arson	0	0	0	0	0	0	2	0	34	28	13	15
Subtotal - Part 1	0	1	2	3	59	81	207	170	2,127	1,790	6,013	5,673
Simple Assault	0	1	3	0	30	39	186	206	815	678	2,203	2,403
Forgery & Counterfeiting	0	0	0	0	0	1	20	12	10	3	127	99
Fraud	0	0	0	3	1	4	175	165	34	22	928	807
Embezzlement	0	0	0	0	0	0	0	5	37	30	166	173
Stolen Property	0	0	0	0	2	3	11	13	147	134	579	552
Vandalism	0	0	0	0	4	10	24	24	210	205	341	297
Weapons	0	0	3	3	6	2	13	10	73	105	599	595
Prostitution	0	0	0	0	0	0	0	0	1	3	235	157
Sex Offenses	0	0	0	0	1	0	10	5	54	48	291	287
Drug Laws	0	1	8	25	4	5	23	30	533	487	3,173	2,942
Gambling	0	0	0	0	0	0	0	1	2	0	50	19
Against Family	0	0	0	0	0	1	12	6	4	1	26	25
DWI	2	2	122	119	3	5	216	183	36	30	3,439	3,632
Liquor Laws	0	0	9	1	9	3	10	11	35	48	414	382
Disorderly Conduct	0	0	10	0	37	19	44	39	253	245	621	572
Vagrancy	0	0	0	0	0	0	1	0	0	0	0	0
All Other Offenses	1	2	8	21	35	28	259	352	1,296	1,150	7,398	7,231
Curfews - Loitering	0	0	0	0	0	0	0	0	0	0	0	0
Runaways	0	0	0	0	0	1	0	0	6	0	0	0
Subtotal - Part 2	3	6	163	172	132	121	1,004	1,062	3,546	3,189	20,590	20,173
Grand Total	3	7	165	175	191	202	1,211	1,232	5,673	4,979	26,603	25,846

[1]Over 50 percent of the county population was not covered for 1997 and 1998.

Adult and Juvenile Arrests By County

Offense Category	Mitchell[1]				Montomery				Moore			
	Juvenile Arrests Under 18		Adult Arrests 18 & Over		Juvenile Arrests Under 18		Adult Arrests 18 & Over		Juvenile Arrests Under 18		Adult Arrests 18 & Over	
	1997	1998	1997	1998	1997	1998	1997	1998	1997	1998	1997	1998
Murder	0	0	0	0	2	0	1	5	1	1	6	3
Manslaughter	0	0	0	0	0	0	1	0	0	0	1	1
Forcible Rape	0	0	0	0	0	0	1	3	0	0	8	7
Robbery	0	0	0	0	3	2	9	10	12	9	30	20
Aggravated Assault	0	0	0	0	0	5	50	45	16	12	76	66
Burglary	0	9	0	1	9	7	61	65	30	31	129	85
Larceny	0	1	0	0	7	8	112	121	65	61	295	239
Motor Vehicle Theft	0	1	0	0	0	0	11	10	3	2	10	11
Arson	0	0	0	0	3	0	1	1	0	0	3	6
Subtotal - Part 1	0	11	0	1	24	22	247	260	127	116	558	438
Simple Assault	0	0	0	2	14	33	273	328	24	29	183	147
Forgery & Counterfeiting	0	0	0	1	0	0	27	23	0	0	67	70
Fraud	0	0	0	0	3	3	184	210	1	1	153	111
Embezzlement	0	0	0	0	0	0	0	0	1	1	27	28
Stolen Property	0	0	0	0	0	0	22	23	5	4	50	35
Vandalism	0	0	0	0	9	6	40	56	14	10	26	36
Weapons	0	0	0	0	4	3	30	28	6	5	34	35
Prostitution	0	0	0	0	0	0	0	0	0	0	0	2
Sex Offenses	0	0	0	1	0	2	5	10	2	3	17	17
Drug Laws	0	1	2	4	5	4	45	39	47	34	213	300
Gambling	0	0	0	0	0	0	0	0	0	0	5	0
Against Family	0	0	0	0	0	0	26	22	0	0	12	8
DWI	4	1	402	202	4	4	211	386	4	6	513	396
Liquor Laws	1	4	1	6	4	14	14	23	8	10	36	39
Disorderly Conduct	0	0	0	2	15	6	61	79	16	8	85	65
Vagrancy	0	0	0	0	0	0	0	0	0	0	0	0
All Other Offenses	0	0	1	4	27	33	554	618	40	47	437	440
Curfews - Loitering	0	0	0	0	0	0	0	0	0	0	0	0
Runaways	0	0	0	0	0	0	0	0	0	1	0	0
Subtotal - Part 2	5	6	406	222	85	108	1,492	1,845	168	159	1,858	1,729
Grand Total	5	17	406	223	109	130	1,739	2,105	295	275	2,416	2,167

[1]Over 50 percent of the county population was not covered for 1997 and 1998.

Adult and Juvenile Arrests By County

Offense Category	Nash[1]				New Hanover				Northampton			
	Juvenile Arrests Under 18		Adult Arrests 18 & Over		Juvenile Arrests Under 18		Adult Arrests 18 & Over		Juvenile Arrests Under 18		Adult Arrests 18 & Over	
	1997	1998	1997	1998	1997	1998	1997	1998	1997	1998	1997	1998
Murder	0	0	2	5	2	3	16	11	0	0	6	3
Manslaughter	0	0	0	0	0	0	2	0	0	0	0	0
Forcible Rape	1	1	2	1	1	2	11	17	1	0	3	2
Robbery	6	1	39	7	17	24	75	88	0	6	9	10
Aggravated Assault	3	2	38	51	142	192	702	808	4	4	66	66
Burglary	29	23	81	89	91	69	240	332	6	4	29	33
Larceny	23	15	114	110	304	366	819	778	7	5	33	46
Motor Vehicle Theft	1	3	13	14	40	31	72	57	0	7	4	11
Arson	0	0	1	3	0	7	1	3	0	1	3	5
Subtotal - Part 1	63	45	290	280	597	694	1,938	2,094	18	27	153	176
Simple Assault	23	16	171	113	132	82	1,182	1,098	21	16	227	241
Forgery & Counterfeiting	0	0	36	33	5	8	105	280	0	0	10	10
Fraud	4	1	57	65	16	31	1,593	2,374	1	1	93	135
Embezzlement	0	0	4	4	3	3	75	127	0	0	3	1
Stolen Property	3	8	35	25	19	43	118	137	0	3	9	25
Vandalism	7	16	46	33	64	42	183	172	4	13	35	38
Weapons	5	14	33	29	17	41	129	152	1	3	9	13
Prostitution	0	0	0	0	1	0	9	10	0	0	0	0
Sex Offenses	0	2	25	19	5	9	47	74	1	0	12	8
Drug Laws	27	20	328	319	259	140	1,374	1,034	0	1	6	7
Gambling	0	1	1	1	1	1	19	11	0	0	0	5
Against Family	0	0	5	2	0	6	48	52	0	0	9	23
DWI	13	13	860	748	18	17	1,468	1,506	0	0	241	125
Liquor Laws	0	1	6	9	49	53	547	291	0	0	3	1
Disorderly Conduct	1	0	32	30	101	183	441	477	18	8	16	12
Vagrancy	0	0	0	0	21	13	73	81	0	0	0	0
All Other Offenses	11	5	181	152	141	209	2,225	3,379	12	9	323	279
Curfews - Loitering	0	0	0	0	3	0	0	0	0	0	0	0
Runaways	0	0	0	0	0	1	0	0	0	0	0	0
Subtotal - Part 2	94	97	1,820	1,582	855	882	9,636	11,255	58	54	996	923
Grand Total	157	142	2,110	1,862	1,452	1,576	11,574	13,349	76	81	1,149	1,099

[1]Nash County arrest totals do not include the arrests reported by Rocky Mount Police, even though Rocky Mount is located in both Edgecombe and Nash Counties. When the information is available, Rocky Mount's arrests be included within the county where the arrest occurred.

Adult and Juvenile Arrests By County

Offense Category	Onslow				Orange				Pamlico			
	Juvenile Arrests Under 18		Adult Arrests 18 & Over		Juvenile Arrests Under 18		Adult Arrests 18 & Over		Juvenile Arrests Under 18		Adult Arrests 18 & Over	
	1997	1998	1997	1998	1997	1998	1997	1998	1997	1998	1997	1998
Murder	1	0	2	7	1	0	3	6	0	0	0	3
Manslaughter	0	0	1	0	0	0	1	0	0	0	0	1
Forcible Rape	2	3	18	9	0	0	17	16	0	0	1	1
Robbery	8	11	21	31	8	6	30	48	0	2	3	3
Aggravated Assault	33	38	130	108	7	6	141	95	1	2	12	19
Burglary	84	115	171	149	31	30	151	161	10	4	38	28
Larceny	106	270	315	384	41	60	386	382	4	6	30	47
Motor Vehicle Theft	14	10	31	45	2	2	14	10	0	0	0	0
Arson	10	1	2	8	2	0	2	5	0	0	0	0
Subtotal - Part 1	258	448	691	741	92	104	745	723	15	14	84	102
Simple Assault	22	100	196	326	45	64	741	809	12	9	84	72
Forgery & Counterfeiting	2	11	70	77	0	1	50	60	0	0	5	6
Fraud	4	4	72	85	9	8	278	308	0	0	34	53
Embezzlement	0	0	21	15	2	3	13	11	0	0	1	5
Stolen Property	7	22	48	47	11	13	90	115	1	1	9	5
Vandalism	24	64	31	54	16	19	116	102	3	3	19	10
Weapons	10	25	67	62	13	12	121	100	1	7	7	5
Prostitution	1	0	30	47	0	0	4	0	0	0	0	0
Sex Offenses	8	1	43	56	3	1	21	25	0	0	5	6
Drug Laws	75	67	576	459	7	20	47	175	2	0	12	1
Gambling	0	0	1	1	3	0	22	0	0	0	1	2
Against Family	4	5	48	38	0	0	44	71	0	1	14	6
DWI	20	9	1,360	873	16	18	894	1,031	2	0	165	91
Liquor Laws	11	7	15	9	24	38	179	146	1	0	9	3
Disorderly Conduct	52	145	169	224	10	15	293	147	5	11	10	11
Vagrancy	0	0	0	0	0	0	6	2	0	0	0	1
All Other Offenses	53	68	264	354	118	95	2,366	1,885	6	31	204	249
Curfews - Loitering	0	0	0	0	0	0	0	0	0	0	0	0
Runaways	0	19	0	0	6	5	0	0	0	2	0	0
Subtotal - Part 2	293	547	3,011	2,727	283	312	5,285	4,987	33	65	579	526
Grand Total	551	995	3,702	3,468	375	416	6,030	5,710	48	79	663	628

Adult and Juvenile Arrests By County

Offense Category	Pasquotank				Pender				Perquimans			
	Juvenile Arrests Under 18		Adult Arrests 18 & Over		Juvenile Arrests Under 18		Adult Arrests 18 & Over		Juvenile Arrests Under 18		Adult Arrests 18 & Over	
	1997	1998	1997	1998	1997	1998	1997	1998	1997	1998	1997	1998
Murder	0	0	2	3	0	0	0	3	0	0	2	1
Manslaughter	0	0	0	0	0	0	0	0	0	0	0	0
Forcible Rape	0	0	3	2	0	0	4	4	0	0	2	1
Robbery	3	1	21	19	1	0	1	2	1	2	4	3
Aggravated Assault	13	15	88	101	12	5	156	168	0	4	10	20
Burglary	22	32	51	56	35	21	72	104	3	1	21	15
Larceny	59	40	193	181	43	27	94	92	6	5	31	25
Motor Vehicle Theft	4	3	2	2	3	1	8	14	0	0	0	2
Arson	0	0	0	3	1	0	9	0	0	0	0	0
Subtotal - Part 1	101	91	360	367	95	54	344	387	10	12	70	67
Simple Assault	48	50	308	389	28	26	219	210	7	6	96	71
Forgery & Counterfeiting	1	1	8	15	1	0	20	24	0	0	3	7
Fraud	6	6	327	345	5	6	220	175	1	1	43	16
Embezzlement	0	0	12	11	0	0	3	4	0	0	0	0
Stolen Property	4	6	21	20	7	5	22	26	1	0	6	7
Vandalism	11	6	45	42	14	5	55	67	3	6	9	12
Weapons	7	2	40	18	2	3	23	36	1	1	1	2
Prostitution	0	0	3	2	0	0	0	0	0	0	0	0
Sex Offenses	1	0	18	14	2	5	30	21	0	0	2	2
Drug Laws	44	34	259	166	14	13	147	172	3	3	5	11
Gambling	0	1	6	7	0	0	1	0	0	2	0	2
Against Family	0	1	11	2	1	1	100	101	0	0	2	4
DWI	5	3	296	94	6	4	506	386	0	2	146	127
Liquor Laws	18	5	66	41	12	8	41	24	1	1	3	1
Disorderly Conduct	24	29	88	29	9	10	57	51	1	1	1	9
Vagrancy	0	0	0	0	0	0	0	0	0	0	0	0
All Other Offenses	106	73	1,060	709	61	39	729	705	3	7	106	125
Curfews - Loitering	0	0	0	0	0	0	0	0	0	0	0	0
Runaways	0	0	0	0	1	1	0	0	0	0	0	0
Subtotal - Part 2	275	217	2,568	1,904	163	126	2,173	2,002	21	30	423	396
Grand Total	376	308	2,928	2,271	258	180	2,517	2,389	31	42	493	463

Adult and Juvenile Arrests By County

Offense Category	Person				Pitt				Polk			
	Juvenile Arrests Under 18		Adult Arrests 18 & Over		Juvenile Arrests Under 18		Adult Arrests 18 & Over		Juvenile Arrests Under 18		Adult Arrests 18 & Over	
	1997	1998	1997	1998	1997	1998	1997	1998	1997	1998	1997	1998
Murder	0	0	0	3	1	0	22	19	0	0	1	0
Manslaughter	0	0	0	0	0	0	0	0	0	0	0	0
Forcible Rape	0	1	2	7	5	1	18	26	0	0	0	1
Robbery	2	2	12	27	12	15	109	107	0	0	2	6
Aggravated Assault	7	3	101	78	43	37	372	337	1	2	17	19
Burglary	16	13	46	47	58	62	325	327	0	13	20	23
Larceny	21	27	145	137	207	234	628	659	3	8	40	19
Motor Vehicle Theft	0	3	3	10	18	17	55	39	0	1	4	2
Arson	1	2	0	0	6	1	6	10	0	0	0	0
Subtotal - Part 1	47	51	309	309	350	367	1,535	1,524	4	24	84	70
Simple Assault	31	47	385	349	211	194	1,391	1,296	3	8	84	105
Forgery & Counterfeiting	0	0	22	14	6	4	152	125	0	0	11	4
Fraud	6	8	508	557	17	19	1,570	1,556	1	1	27	45
Embezzlement	0	0	6	5	4	0	89	57	0	0	3	1
Stolen Property	3	3	24	26	26	58	139	172	4	2	9	9
Vandalism	2	2	39	34	73	46	212	188	1	5	5	13
Weapons	2	3	30	17	33	44	107	114	1	3	10	9
Prostitution	0	0	0	0	0	0	0	2	0	0	0	0
Sex Offenses	0	0	8	5	9	3	25	30	0	0	6	6
Drug Laws	4	6	9	51	39	62	371	489	1	0	16	23
Gambling	0	0	1	1	0	0	13	4	0	0	0	0
Against Family	4	2	121	85	3	0	35	39	0	0	9	11
DWI	8	9	537	329	17	15	1,036	1,012	2	4	199	163
Liquor Laws	3	4	4	5	10	10	60	35	3	7	14	22
Disorderly Conduct	17	14	14	28	171	124	457	423	0	1	15	20
Vagrancy	0	0	1	3	0	0	4	3	0	1	0	0
All Other Offenses	69	43	818	875	147	123	2,492	2,162	6	17	153	160
Curfews - Loitering	0	0	0	0	0	0	0	0	0	0	0	0
Runaways	1	0	0	0	5	20	0	0	0	0	0	0
Subtotal - Part 2	150	141	2,527	2,384	771	722	8,153	7,707	22	49	561	591
Grand Total	197	192	2,836	2,693	1,121	1,089	9,688	9,231	26	73	645	661

Adult and Juvenile Arrests By County

Offense Category	Randolph				Richmond				Robeson			
	Juvenile Arrests Under 18		Adult Arrests 18 & Over		Juvenile Arrests Under 18		Adult Arrests 18 & Over		Juvenile Arrests Under 18		Adult Arrests 18 & Over	
	1997	1998	1997	1998	1997	1998	1997	1998	1997	1998	1997	1998
Murder	0	0	8	6	0	0	6	6	0	3	23	38
Manslaughter	0	0	1	0	0	0	1	0	0	0	2	0
Forcible Rape	1	0	10	8	0	0	7	5	2	2	13	9
Robbery	6	4	27	30	4	1	20	21	14	10	56	67
Aggravated Assault	20	12	322	150	15	14	187	173	77	49	444	392
Burglary	95	49	189	192	47	35	149	142	78	53	379	429
Larceny	189	141	462	471	67	56	349	320	217	159	665	684
Motor Vehicle Theft	10	10	55	70	11	1	9	10	14	8	54	67
Arson	0	4	6	3	2	0	7	2	3	5	14	8
Subtotal - Part 1	321	220	1,080	930	146	107	735	679	405	289	1,650	1,694
Simple Assault	67	79	577	694	23	36	580	548	268	198	845	817
Forgery & Counterfeiting	10	4	61	81	3	9	61	45	1	1	115	115
Fraud	9	22	1,164	1,112	13	7	389	446	4	0	308	218
Embezzlement	1	0	20	18	0	0	8	15	0	0	17	11
Stolen Property	24	15	76	83	8	9	19	32	19	10	85	76
Vandalism	32	53	106	142	14	19	76	90	61	54	137	148
Weapons	19	27	68	89	7	10	35	35	72	57	133	120
Prostitution	0	0	0	1	0	0	10	1	0	0	15	8
Sex Offenses	4	6	20	48	0	3	11	17	2	6	27	30
Drug Laws	61	41	383	456	21	21	204	193	77	32	522	483
Gambling	0	0	5	1	0	0	1	0	0	0	0	0
Against Family	1	0	3	5	1	0	22	25	2	0	66	119
DWI	14	8	800	708	11	6	480	679	14	8	1,298	885
Liquor Laws	11	10	51	49	1	3	10	17	21	6	89	66
Disorderly Conduct	13	13	96	68	6	7	81	77	447	304	189	188
Vagrancy	0	0	0	0	0	0	1	2	0	0	2	0
All Other Offenses	118	136	1,745	1,905	32	28	825	946	355	216	2,966	2,283
Curfews - Loitering	0	0	0	0	0	0	0	0	0	0	0	0
Runaways	0	2	0	0	1	2	0	0	52	51	0	0
Subtotal - Part 2	384	416	5,175	5,460	141	160	2,813	3,168	1,395	943	6,814	5,567
Grand Total	705	636	6,255	6,390	287	267	3,548	3,847	1,800	1,232	8,464	7,261

Adult and Juvenile Arrests By County

Offense Category	Rockingham				Rowan				Rutherford			
	Juvenile Arrests Under 18		Adult Arrests 18 & Over		Juvenile Arrests Under 18		Adult Arrests 18 & Over		Juvenile Arrests Under 18		Adult Arrests 18 & Over	
	1997	1998	1997	1998	1997	1998	1997	1998	1997	1998	1997	1998
Murder	0	0	16	5	0	0	12	8	2	0	3	4
Manslaughter	0	0	0	1	0	0	0	1	0	0	0	0
Forcible Rape	1	0	9	5	2	0	11	17	0	0	4	2
Robbery	6	4	29	28	4	11	23	43	0	0	5	21
Aggravated Assault	29	15	165	150	29	30	117	131	16	13	126	141
Burglary	32	45	118	166	80	59	122	108	22	25	62	88
Larceny	73	69	278	292	180	230	406	451	49	58	245	264
Motor Vehicle Theft	0	2	12	10	3	16	24	18	1	0	3	5
Arson	8	1	10	3	5	13	8	3	2	0	2	3
Subtotal - Part 1	149	136	637	660	303	359	723	780	92	96	450	528
Simple Assault	80	83	887	940	176	141	869	787	44	55	587	708
Forgery & Counterfeiting	4	5	40	47	5	3	22	38	4	0	25	21
Fraud	11	16	925	630	27	32	812	929	6	11	571	472
Embezzlement	1	1	21	19	3	3	23	30	0	0	15	12
Stolen Property	8	20	37	53	15	15	36	43	2	4	40	32
Vandalism	29	31	125	160	53	77	113	117	22	5	91	86
Weapons	28	31	63	66	14	29	60	71	11	7	74	72
Prostitution	0	0	1	5	0	1	5	23	0	0	0	1
Sex Offenses	2	3	27	31	5	13	23	39	2	1	7	21
Drug Laws	40	42	292	373	35	56	246	302	42	27	369	331
Gambling	0	0	1	0	0	0	7	12	0	0	7	4
Against Family	1	0	158	160	0	1	99	91	2	3	76	69
DWI	12	11	781	678	7	13	698	695	10	14	424	463
Liquor Laws	9	6	19	21	21	35	61	114	14	32	104	121
Disorderly Conduct	16	25	84	108	36	57	151	199	11	7	101	90
Vagrancy	1	0	3	1	0	0	0	2	0	1	0	0
All Other Offenses	93	80	1,563	1,615	112	172	2,012	2,135	97	106	1,681	1,817
Curfews - Loitering	0	0	0	0	0	0	0	0	0	0	0	0
Runaways	4	2	0	0	4	3	0	0	0	2	0	0
Subtotal - Part 2	339	356	5,027	4,907	513	651	5,237	5,627	267	275	4,172	4,320
Grand Total	488	492	5,664	5,567	816	1,010	5,960	6,407	359	371	4,622	4,848

Adult and Juvenile Arrests By County

Offense Category	Sampson				Scotland				Stanly			
	Juvenile Arrests Under 18		Adult Arrests 18 & Over		Juvenile Arrests Under 18		Adult Arrests 18 & Over		Juvenile Arrests Under 18		Adult Arrests 18 & Over	
	1997	1998	1997	1998	1997	1998	1997	1998	1997	1998	1997	1998
Murder	0	0	3	6	1	0	11	2	0	0	3	4
Manslaughter	0	0	0	0	0	0	2	0	1	0	0	0
Forcible Rape	0	0	4	6	1	1	6	5	0	0	1	1
Robbery	5	5	29	20	8	5	22	29	3	1	12	20
Aggravated Assault	9	6	120	93	28	16	89	99	10	11	85	103
Burglary	35	25	82	97	57	25	62	130	15	21	88	69
Larceny	35	54	211	184	119	82	223	234	42	54	171	215
Motor Vehicle Theft	1	1	12	7	4	9	9	9	0	0	3	3
Arson	0	0	3	3	0	0	1	2	0	0	2	0
Subtotal - Part 1	85	91	464	416	218	138	425	510	71	87	365	415
Simple Assault	53	41	559	551	34	32	238	222	51	29	508	427
Forgery & Counterfeiting	1	0	27	41	2	8	21	35	1	1	41	32
Fraud	10	3	260	150	3	1	278	326	9	6	517	320
Embezzlement	0	0	7	5	1	0	8	8	0	0	2	3
Stolen Property	5	8	14	40	23	16	26	34	3	5	32	24
Vandalism	12	17	75	72	19	15	51	61	11	23	66	78
Weapons	12	5	69	65	16	10	30	45	7	8	47	34
Prostitution	0	0	0	1	0	0	0	0	0	0	0	0
Sex Offenses	0	1	19	18	2	1	9	3	0	1	10	15
Drug Laws	35	38	359	360	28	18	149	145	17	21	133	119
Gambling	0	0	13	5	0	0	0	0	0	0	0	0
Against Family	2	7	12	19	0	0	232	99	1	0	23	24
DWI	9	10	794	634	10	8	340	298	11	8	489	571
Liquor Laws	9	7	58	88	2	1	2	3	10	3	29	20
Disorderly Conduct	93	117	84	86	43	24	30	31	16	13	57	58
Vagrancy	0	1	2	0	0	0	0	1	0	0	1	0
All Other Offenses	55	67	1,212	1,142	61	53	522	531	73	41	848	679
Curfews - Loitering	0	0	0	0	0	0	0	0	0	0	0	0
Runaways	2	9	0	0	0	0	0	0	2	0	0	0
Subtotal - Part 2	298	331	3,564	3,277	244	187	1,936	1,842	212	159	2,803	2,404
Grand Total	383	422	4,028	3,693	462	325	2,361	2,352	283	246	3,168	2,819

Adult and Juvenile Arrests By County

Offense Category	Stokes				Surry				Swain[1]			
	Juvenile Arrests Under 18		Adult Arrests 18 & Over		Juvenile Arrests Under 18		Adult Arrests 18 & Over		Juvenile Arrests Under 18		Adult Arrests 18 & Over	
	1997	1998	1997	1998	1997	1998	1997	1998	1997	1998	1997	1998
Murder	1	0	2	5	0	0	6	2	0	0	0	3
Manslaughter	0	0	0	0	0	0	2	0	0	0	0	0
Forcible Rape	1	0	4	3	0	0	0	0	0	0	1	1
Robbery	1	0	6	5	3	2	18	10	0	0	0	0
Aggravated Assault	7	5	65	80	8	18	153	152	0	0	21	19
Burglary	26	11	79	34	6	11	97	96	5	1	13	11
Larceny	34	51	86	61	46	50	219	285	6	0	10	7
Motor Vehicle Theft	0	0	3	2	1	2	9	10	0	0	0	0
Arson	1	1	5	2	0	0	2	1	0	0	0	0
Subtotal - Part 1	71	68	250	192	64	83	506	556	11	1	45	41
Simple Assault	25	31	289	255	49	38	505	650	2	2	37	44
Forgery & Counterfeiting	3	4	16	8	0	1	60	36	1	2	5	1
Fraud	10	6	264	307	10	17	540	607	0	1	20	14
Embezzlement	0	0	3	11	1	1	9	13	1	0	3	0
Stolen Property	5	8	28	18	2	2	24	15	0	2	7	1
Vandalism	12	12	34	27	9	14	60	92	0	1	4	15
Weapons	11	5	29	31	8	8	63	42	1	0	9	2
Prostitution	0	0	0	0	0	0	0	0	0	0	0	0
Sex Offenses	1	2	8	10	1	1	12	18	1	3	2	3
Drug Laws	53	30	255	135	23	24	195	176	4	4	37	20
Gambling	0	0	0	4	0	0	0	1	0	0	0	0
Against Family	0	0	23	43	0	1	75	90	0	0	1	2
DWI	10	4	554	334	14	18	733	648	2	3	122	143
Liquor Laws	15	31	68	72	7	6	13	15	0	2	6	7
Disorderly Conduct	22	13	39	31	25	14	88	68	2	0	17	16
Vagrancy	0	0	0	0	0	0	0	3	0	0	0	0
All Other Offenses	28	37	339	417	42	58	806	895	6	1	45	42
Curfews - Loitering	0	0	0	0	0	0	0	0	0	0	0	0
Runaways	10	7	0	0	0	2	0	0	0	0	0	0
Subtotal - Part 2	205	190	1,949	1,703	191	205	3,183	3,369	20	21	315	310
Grand Total	276	258	2,199	1,895	255	288	3,689	3,925	31	22	360	351

[1]Does not include the Cherokee Indian Reservation.

Adult and Juvenile Arrests By County

Offense Category	Transylvania				Tyrell				Union			
	Juvenile Arrests Under 18		Adult Arrests 18 & Over		Juvenile Arrests Under 18		Adult Arrests 18 & Over		Juvenile Arrests Under 18		Adult Arrests 18 & Over	
	1997	1998	1997	1998	1997	1998	1997	1998	1997	1998	1997	1998
Murder	0	0	6	4	0	0	0	0	0	2	5	11
Manslaughter	0	0	0	0	0	0	0	0	0	0	0	0
Forcible Rape	0	0	2	2	0	0	0	1	0	0	5	10
Robbery	0	0	1	1	0	0	1	1	17	7	41	48
Aggravated Assault	9	2	89	101	1	1	9	7	26	17	148	158
Burglary	5	7	32	37	1	1	4	3	46	61	133	212
Larceny	17	16	81	89	1	1	4	6	133	116	374	499
Motor Vehicle Theft	1	3	4	6	0	0	0	1	15	6	16	26
Arson	0	1	1	0	0	0	0	0	3	0	4	4
Subtotal - Part 1	32	29	216	240	3	3	18	19	240	209	726	968
Simple Assault	11	13	144	130	3	3	36	40	146	122	869	771
Forgery & Counterfeiting	2	5	10	12	0	0	0	1	3	0	63	25
Fraud	3	5	302	224	1	0	44	20	20	20	783	648
Embezzlement	0	1	7	1	0	0	1	1	1	2	23	30
Stolen Property	1	4	22	10	1	0	3	0	15	15	58	53
Vandalism	6	4	22	19	0	0	5	6	58	63	107	114
Weapons	0	1	6	14	1	0	1	2	20	23	91	79
Prostitution	0	0	0	0	0	0	1	0	0	0	0	0
Sex Offenses	1	0	8	14	0	0	0	0	12	15	38	28
Drug Laws	3	4	30	59	5	0	34	19	62	58	385	379
Gambling	0	0	0	0	0	0	0	0	0	0	2	0
Against Family	2	0	20	16	0	0	2	0	1	2	65	77
DWI	4	3	189	151	0	0	3	18	29	13	1,207	1,116
Liquor Laws	9	12	57	47	0	1	3	10	27	27	74	101
Disorderly Conduct	6	10	46	37	0	1	6	6	13	21	129	81
Vagrancy	0	1	1	0	0	0	0	0	1	0	2	1
All Other Offenses	36	39	430	385	3	0	30	38	131	101	1,318	1,400
Curfews - Loitering	0	0	0	0	0	0	0	0	0	0	0	0
Runaways	0	0	0	0	0	0	0	0	0	1	0	0
Subtotal - Part 2	84	102	1,294	1,119	14	5	169	161	539	483	5,214	4,903
Grand Total	116	131	1,510	1,359	17	8	187	180	779	692	5,940	5,871

Adult and Juvenile Arrests By County

Offense Category	Vance				Wake				Warren			
	Juvenile Arrests Under 18		Adult Arrests 18 & Over		Juvenile Arrests Under 18		Adult Arrests 18 & Over		Juvenile Arrests Under 18		Adult Arrests 18 & Over	
	1997	1998	1997	1998	1997	1998	1997	1998	1997	1998	1997	1998
Murder	0	1	8	3	4	6	42	32	0	0	1	1
Manslaughter	0	0	0	0	0	0	3	7	0	0	0	0
Forcible Rape	1	1	6	2	4	6	46	46	0	0	1	1
Robbery	14	14	30	23	100	62	276	279	1	0	7	3
Aggravated Assault	16	11	112	107	97	111	652	738	2	5	64	51
Burglary	48	32	139	121	218	194	873	753	7	2	33	37
Larceny	48	70	260	292	550	537	1,925	1,962	5	4	32	39
Motor Vehicle Theft	7	2	5	9	42	31	172	106	0	0	0	4
Arson	0	1	0	3	21	15	13	11	2	0	0	2
Subtotal - Part 1	134	132	560	560	1,036	962	4,002	3,934	17	11	138	138
Simple Assault	76	79	679	753	333	390	2,722	2,364	11	8	212	212
Forgery & Counterfeiting	2	1	67	60	10	8	184	205	0	0	8	17
Fraud	8	4	671	761	38	29	733	910	3	3	45	34
Embezzlement	0	1	3	7	27	24	307	265	0	1	3	3
Stolen Property	9	2	45	48	87	92	439	444	2	2	4	10
Vandalism	21	44	97	112	167	152	444	560	3	1	25	23
Weapons	20	22	42	70	82	83	464	407	5	0	8	9
Prostitution	0	0	0	4	0	1	33	92	0	0	0	1
Sex Offenses	0	1	8	16	16	19	92	87	0	1	0	6
Drug Laws	25	32	151	230	430	398	2,980	3,033	0	6	110	55
Gambling	0	1	0	0	1	0	17	2	0	0	0	0
Against Family	0	0	75	104	10	6	324	364	0	0	12	5
DWI	8	7	532	544	56	59	3,725	3,822	0	3	165	185
Liquor Laws	5	5	43	40	90	115	1,590	1,932	0	1	1	2
Disorderly Conduct	33	22	153	108	138	194	812	1,132	2	3	0	8
Vagrancy	0	0	2	1	0	0	31	33	0	0	0	0
All Other Offenses	77	90	1,076	1,231	771	700	9,814	10,176	9	9	293	283
Curfews - Loitering	0	0	0	0	0	0	0	0	0	0	0	0
Runaways	1	4	0	0	135	29	0	0	0	0	0	0
Subtotal - Part 2	285	315	3,644	4,089	2,391	2,299	24,711	25,828	35	38	886	853
Grand Total	419	447	4,204	4,649	3,427	3,261	28,713	29,762	52	49	1,024	991

Adult and Juvenile Arrests By County

Offense Category	Washington				Watauga				Wayne			
	Juvenile Arrests Under 18		Adult Arrests 18 & Over		Juvenile Arrests Under 18		Adult Arrests 18 & Over		Juvenile Arrests Under 18		Adult Arrests 18 & Over	
	1997	1998	1997	1998	1997	1998	1997	1998	1997	1998	1997	1998
Murder	0	0	0	0	0	0	2	1	0	0	11	9
Manslaughter	0	0	0	0	0	0	0	0	0	0	0	1
Forcible Rape	1	0	3	2	0	0	0	0	2	1	13	10
Robbery	1	1	1	1	1	3	1	4	12	0	40	39
Aggravated Assault	9	7	58	57	2	0	34	37	33	38	469	435
Burglary	5	1	17	18	14	11	45	64	72	92	172	168
Larceny	4	3	39	42	29	16	98	109	155	152	461	406
Motor Vehicle Theft	0	0	2	4	1	0	8	4	3	2	15	11
Arson	0	0	0	0	0	1	3	0	3	1	4	2
Subtotal - Part 1	20	12	120	124	47	31	191	219	280	286	1,185	1,081
Simple Assault	12	7	76	72	14	4	169	170	68	71	661	622
Forgery & Counterfeiting	0	0	3	2	0	3	10	25	1	3	57	59
Fraud	1	1	72	64	2	8	385	365	10	14	414	344
Embezzlement	0	0	1	1	0	0	2	9	0	6	29	35
Stolen Property	0	0	1	2	2	0	19	15	22	22	55	56
Vandalism	0	6	12	14	2	4	40	35	23	43	123	120
Weapons	3	2	3	9	2	1	24	18	15	17	108	88
Prostitution	0	0	1	0	0	0	0	0	0	0	1	1
Sex Offenses	0	0	5	3	0	1	7	9	3	9	18	23
Drug Laws	6	2	32	59	9	5	99	127	30	31	314	289
Gambling	0	0	0	0	0	0	0	0	2	1	10	2
Against Family	0	0	9	9	1	2	21	26	1	0	127	45
DWI	1	1	129	162	9	9	378	343	14	10	999	875
Liquor Laws	0	0	0	3	16	9	44	47	12	9	63	47
Disorderly Conduct	0	0	14	6	7	1	72	42	44	27	185	135
Vagrancy	0	0	1	1	0	0	0	0	0	0	0	0
All Other Offenses	4	8	118	72	46	25	395	435	116	113	2,052	2,073
Curfews - Loitering	0	0	0	0	0	0	0	0	0	0	0	0
Runaways	0	0	0	0	5	2	0	0	108	77	0	0
Subtotal - Part 2	27	27	477	479	115	74	1,665	1,666	469	453	5,216	4,814
Grand Total	47	39	597	603	162	105	1,856	1,885	749	739	6,401	5,895

Adult and Juvenile Arrests
By County

Offense Category	Wilkes				Wilson				Yadkin			
	Juvenile Arrests Under 18		Adult Arrests 18 & Over		Juvenile Arrests Under 18		Adult Arrests 18 & Over		Juvenile Arrests Under 18		Adult Arrests 18 & Over	
	1997	1998	1997	1998	1997	1998	1997	1998	1997	1998	1997	1998
Murder	0	0	3	2	0	2	26	45	0	0	0	0
Manslaughter	0	0	0	0	0	0	1	1	0	0	0	1
Forcible Rape	0	1	3	4	0	1	6	8	0	0	4	5
Robbery	0	3	17	19	8	21	57	50	0	1	0	1
Aggravated Assault	7	5	137	127	24	39	357	272	1	2	20	27
Burglary	15	31	93	122	43	89	173	151	16	13	44	65
Larceny	44	30	232	200	76	141	426	562	22	16	52	29
Motor Vehicle Theft	1	2	9	4	6	7	32	33	5	2	2	3
Arson	3	0	5	2	0	0	3	2	0	0	0	0
Subtotal - Part 1	70	72	499	480	157	300	1,081	1,124	44	34	122	131
Simple Assault	32	23	519	538	58	115	638	777	12	17	135	134
Forgery & Counterfeiting	0	2	30	40	6	6	53	74	5	0	25	5
Fraud	2	10	599	649	14	34	1,109	1,725	4	1	44	40
Embezzlement	2	2	11	18	0	0	13	20	0	0	3	2
Stolen Property	3	5	18	37	40	32	134	199	2	3	5	5
Vandalism	78	41	73	84	4	3	30	24	3	4	11	10
Weapons	11	7	37	30	12	16	101	133	8	13	19	14
Prostitution	0	0	0	0	0	0	9	45	0	0	0	0
Sex Offenses	8	3	13	9	4	5	40	54	1	0	8	6
Drug Laws	20	18	197	208	32	43	351	417	18	28	69	100
Gambling	0	0	0	0	4	10	45	46	0	0	0	0
Against Family	1	1	71	66	0	1	51	69	2	0	25	16
DWI	10	9	606	654	9	7	1,112	673	3	7	218	189
Liquor Laws	38	31	67	78	14	41	291	400	1	3	11	11
Disorderly Conduct	14	15	65	92	58	58	604	443	1	7	14	5
Vagrancy	0	0	0	0	0	1	0	0	0	1	0	1
All Other Offenses	63	74	1,103	1,212	138	196	2,969	3,023	9	18	277	249
Curfews - Loitering	0	0	0	0	0	0	0	0	0	0	0	0
Runaways	7	13	0	0	0	15	0	0	0	0	0	0
Subtotal - Part 2	289	254	3,409	3,715	393	583	7,550	8,122	69	102	864	787
Grand Total	359	326	3,908	4,195	550	883	8,631	9,246	113	136	986	918

Adult and Juvenile Arrests By County

Offense Category	Yancey				State Total			
	Juvenile Arrests Under 18		Adult Arrests 18 & Over		Juvenile Arrests Under 18		Adult Arrests 18 & Over	
	1997	1998	1997	1998	1997	1998	1997	1998
Murder	0	0	0	0	72	53	696	681
Manslaughter	0	0	0	0	7	9	43	46
Forcible Rape	0	0	4	1	88	74	728	669
Robbery	0	0	0	0	974	767	3,404	3,315
Aggravated Assault	0	0	16	10	2,334	2,151	20,172	20,223
Burglary	11	6	51	21	4,022	3,953	12,327	12,509
Larceny	11	4	14	23	10,195	10,114	32,097	31,652
Motor Vehicle Theft	1	0	1	5	766	712	1,714	1,694
Arson	0	0	0	0	223	170	296	282
Subtotal - Part 1	23	10	86	60	18,681	18,003	71,477	71,071
Simple Assault	9	10	85	129	7,593	8,115	55,308	55,571
Forgery & Counterfeiting	0	1	5	2	204	210	4,469	4,512
Fraud	1	1	88	57	962	907	47,549	46,895
Embezzlement	0	0	1	1	212	198	2,219	2,494
Stolen Property	0	0	0	3	1,350	1,431	5,590	5,964
Vandalism	1	1	24	14	2,843	2,880	7,895	8,149
Weapons	0	0	3	2	1,615	1,651	6,757	6,505
Prostitution	0	0	0	0	7	11	796	1,127
Sex Offenses	2	1	0	7	347	394	2,364	2,644
Drug Laws	1	2	6	26	4,810	4,445	37,003	37,686
Gambling	0	0	0	0	22	26	501	414
Against Family	0	0	18	16	128	102	6,581	6,555
DWI	0	2	62	68	944	920	65,871	62,868
Liquor Laws	0	0	1	4	1,528	1,642	9,680	9,730
Disorderly Conduct	7	0	9	12	3,922	3,893	13,150	12,430
Vagrancy	0	0	3	1	30	26	199	181
All Other Offenses	8	10	106	139	11,106	10,696	131,695	132,815
Curfews - Loitering	0	0	0	0	42	12	0	0
Runaways	0	0	0	0	1,994	2,108	0	0
Subtotal - Part 2	29	28	411	481	39,659	39,667	397,627	396,540
Grand Total	52	38	497	541	58,340	57,670	469,104	467,611

Chapter 9

Law Enforcement Officers Killed and Assaulted

Felonious Deaths

During 1998, one North Carolina law enforcement officer was killed in the line of duty.

On September 29, 1998, **Captain Anthony Stancil**, Mecklenburg County Sheriff's Office, was shot and killed while attempting to arrest a shoplifting suspect.

Accidental Deaths

Two North Carolina law enforcement officers died as the result of duty-related accidents in 1998.

On July 20, 1998, **Trooper William Joseph Starling**, State Highway Patrol, died as a result of a traffic related accident.

On November 21, 1998, **Deputy William Neal McCormick**, Robeson County Sheriff's Office, died as a result of a traffic related accident.

Situations in Which North Carolina Law Enforcement Officers Were Killed 1989 to 1998

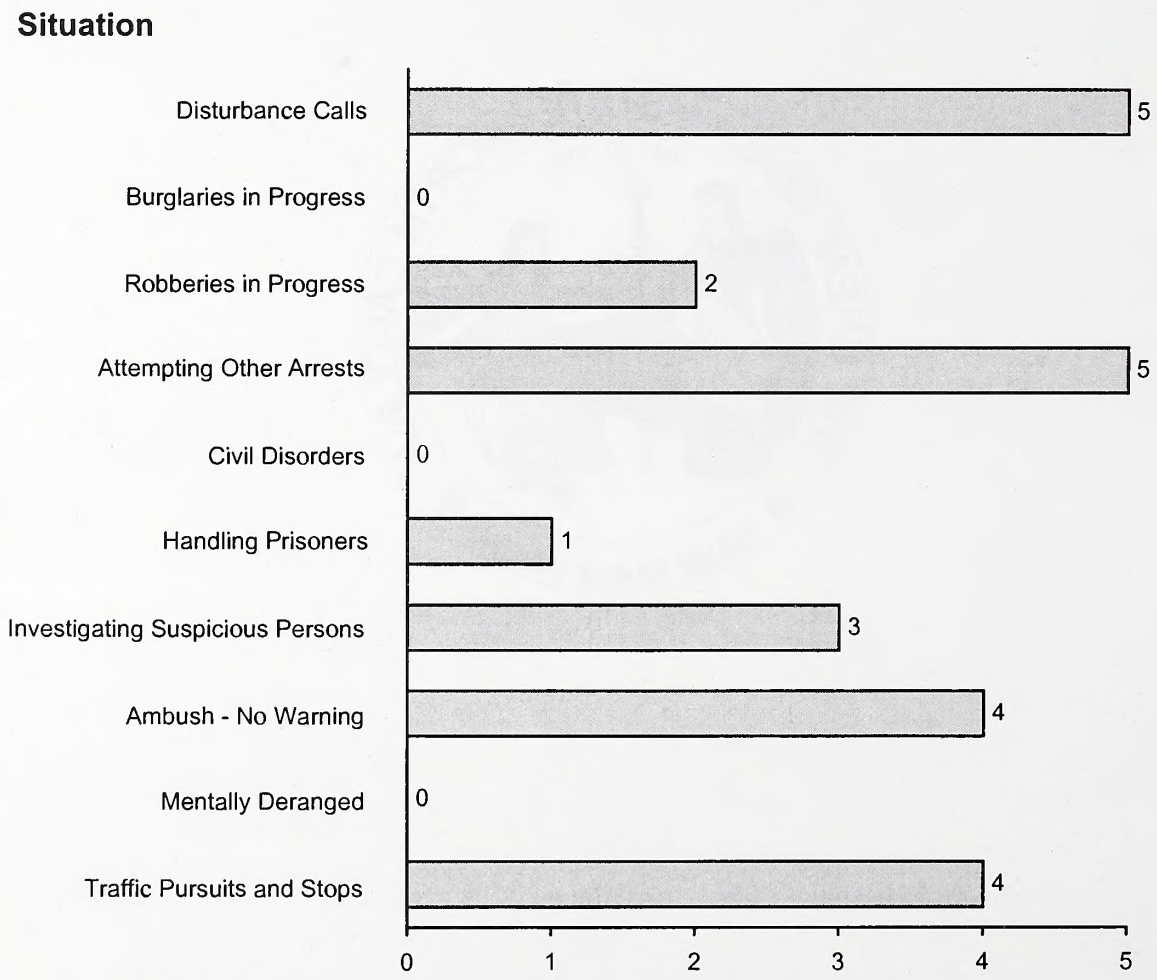

Twenty-four officers have been killed in the last ten years.

Criminal History of Persons Identified in the Killing of Law Enforcement Officers from 1989 to 1998

	1989	1990	1991	1992	1993	1994	1995	1996	1997	1998	Total
Persons with Prior Arrest for Criminal Charge	0	1	3	3	3	2	2	0	2	1	16
Persons Convicted on Prior Criminal Charge	0	0	3	2	3	2	1	0	0	1	11
Persons with Prior Arrest for Violent Crime	0	1	1	2	1	2	2	0	0	1	9
Persons with Prior Arrest for Weapons Violations	0	0	0	1	0	0	1	0	1	1	3
Persons with Prior Arrest for Narcotic Charge	0	0	2	1	1	1	0	0	1	1	6
Persons with Prior Arrest for Police Assault	0	0	0	1	0	0	1	0	0	0	2
Persons with No Criminal History	0	0	1	0	0	0	0	1	3	0	5
Total Persons Identified	0	1	4	3	4	2	2	1	5	1	22

Law Enforcement Officers Killed 1989 to 1998

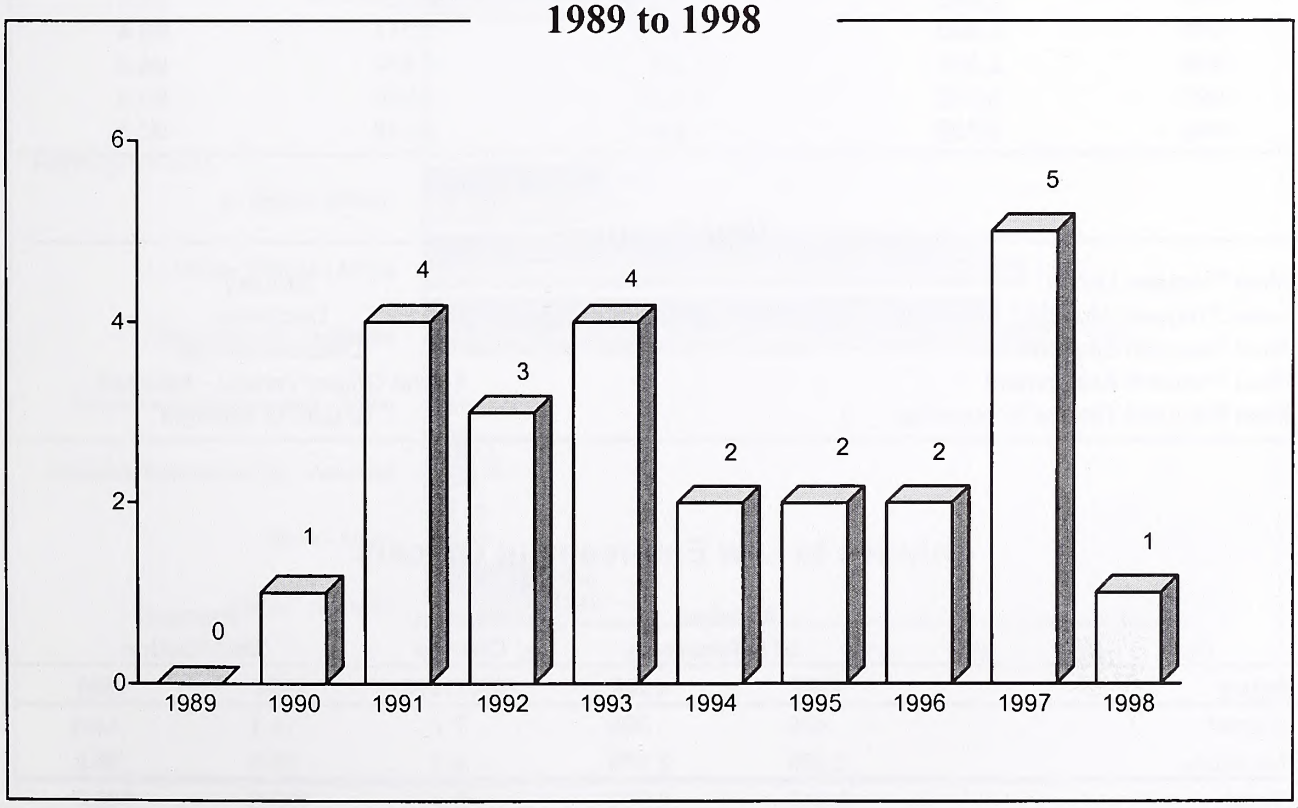

Law Enforcement Officers Assaulted

The following tables include all assaults on law enforcement officers with or without injuries.

Assaulted By Month

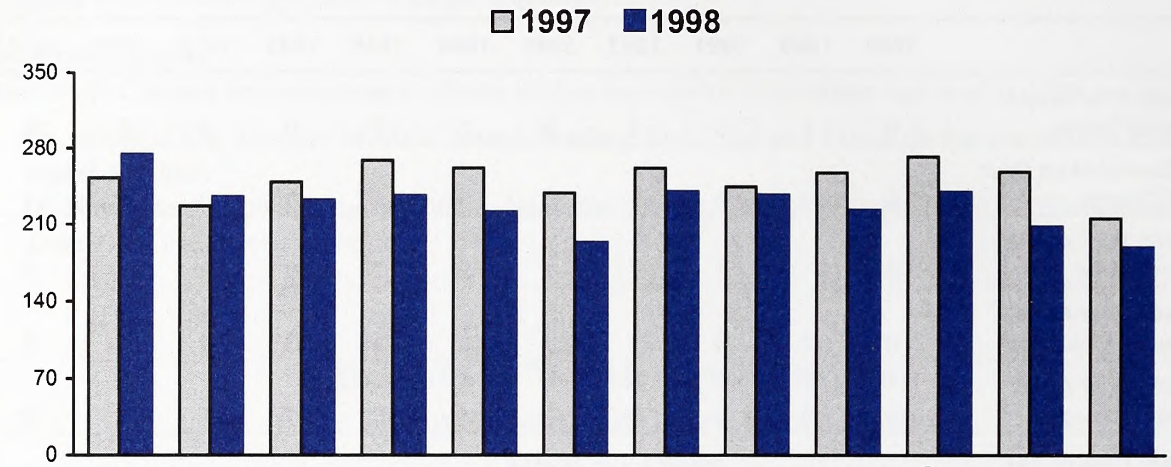

	JAN	FEB	MAR	APR	MAY	JUN	JUL	AUG	SEP	OCT	NOV	DEC	TOTAL
1997	253	227	249	269	262	239	262	245	258	273	259	216	3,012
1998	274	235	232	236	221	193	240	237	223	240	208	189	2,728
% Change	+8	+4	-7	-12	-16	-19	-8	-3	-14	-12	-20	-13	-9

Trend

Year	No. of Offenses	% Change (over previous year)	Number Cleared	Percent Cleared
1994	2,696	+ 1.7	2,521	93.5
1995	2,903	+ 7.7	2,711	93.4
1996	2,834	- 2.4	2,674	94.4
1997	3,012	+ 6.3	2,825	93.8
1998	2,728	- 9.4	2,519	92.3

1998 Features

Most Frequent Month	January
Least Frequent Month	December
Most Frequent Situation	Disturbance Call
Most Frequent Assignment	One Officer Vehicle - Assisted
Most Frequent Time of Occurrence	10 p.m. to Midnight

Injuries to Law Enforcement Officers

	Number of Offenses		Percent Change	Percent Distribution	
Injury	**1997**	**1998**	**1997/1998**	**1997**	**1998**
Injured	426	393	- 7.7	14.1	14.4
No Injury	2,586	2,335	- 9.7	85.9	85.6
Total	3,012	2,728	- 9.4	100.0	100.0

Situation and Assignment At The Time of Assault 1997 & 1998

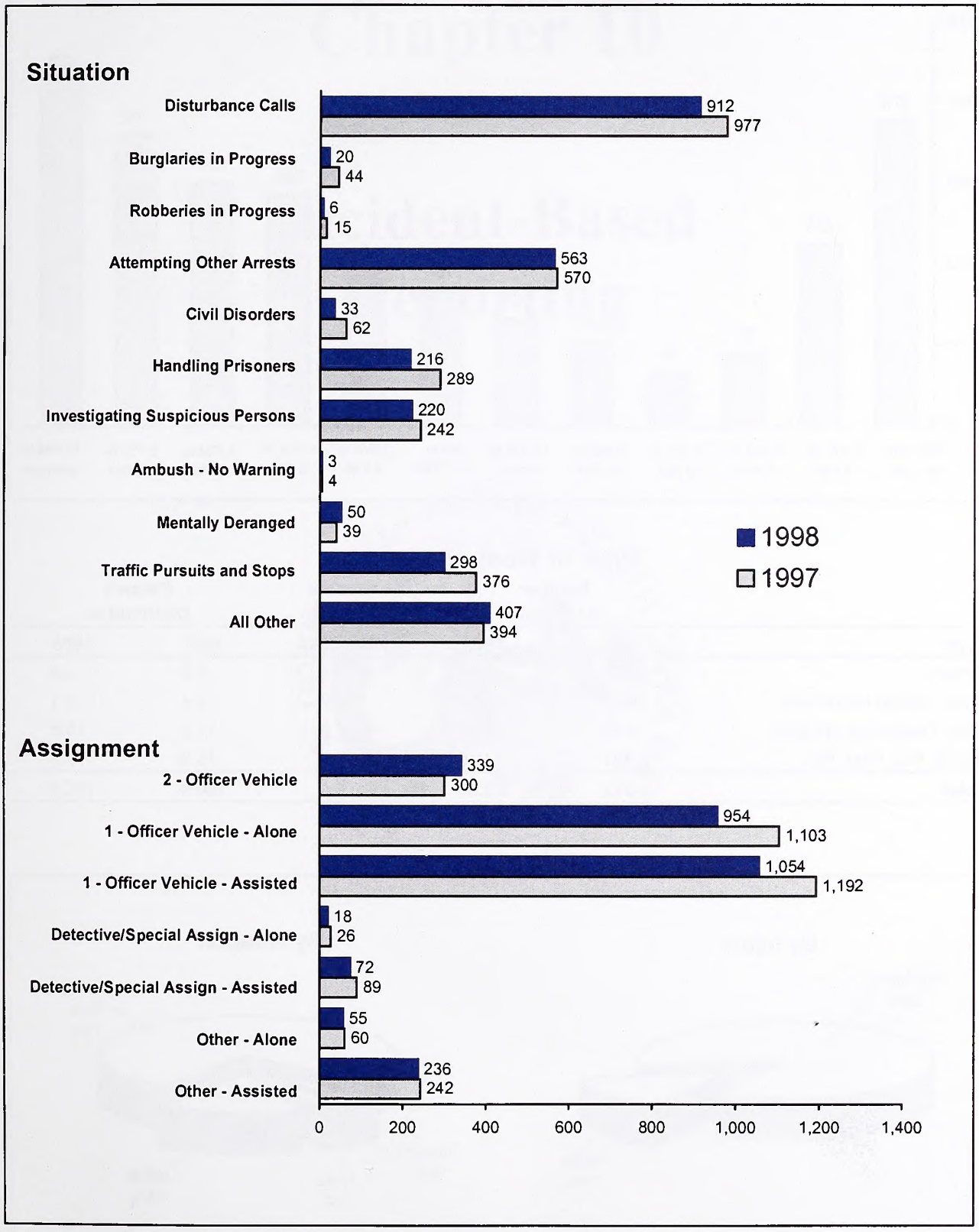

Officer Assaults by Time of Day

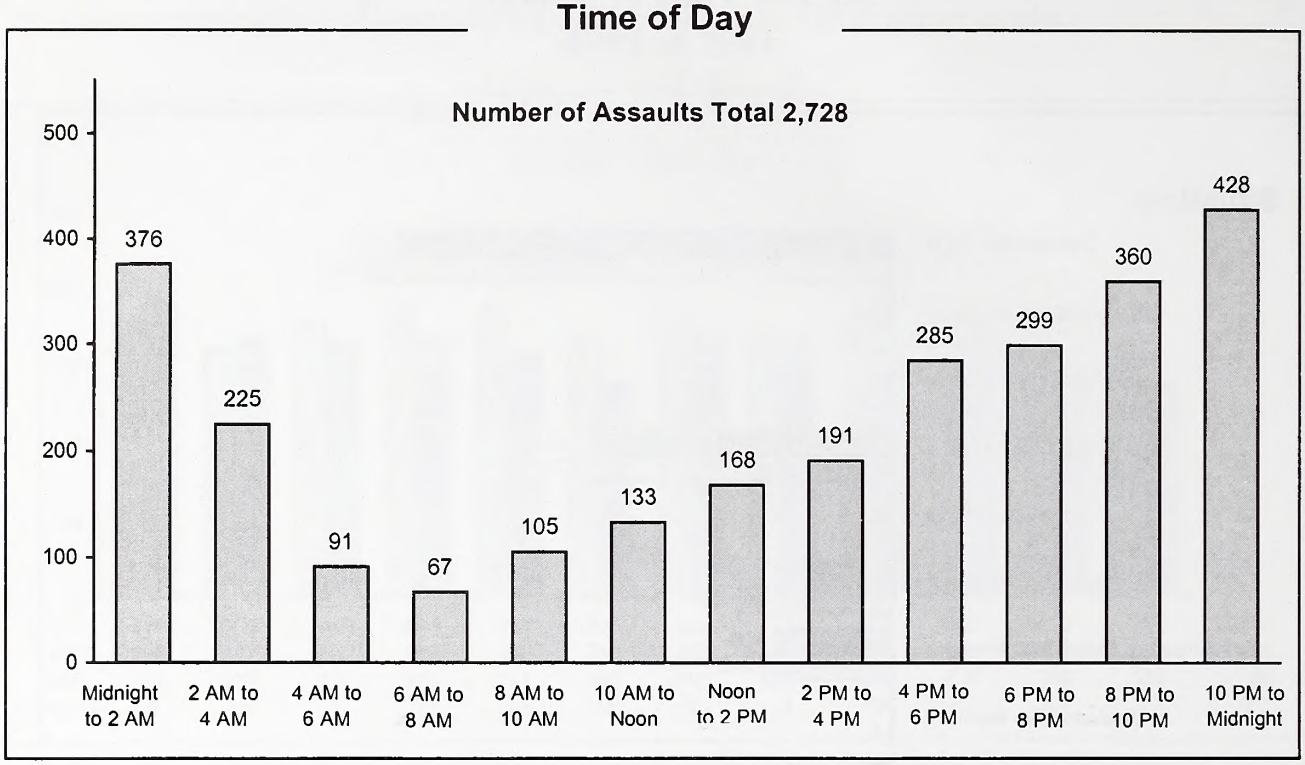

Type of Weapon Used

	Number of Offenses		Percent Change	Percent Distribution	
Type	**1997**	**1998**	**1997/1998**	**1997**	**1998**
Firearm	136	115	-15.4	4.5	4.2
Knife, Cutting Instrument	73	57	-21.9	2.4	2.1
Other Dangerous Weapon	439	432	- 1.6	14.6	15.8
Hands, Fist, Feet, Etc.	2,364	2,124	-10.2	78.5	77.9
Total	3,012	2,728	- 9.4	100.0	100.0

Officer Assaults



Chapter 10

Incident-Based Reporting

Background

The Division of Criminal Information (DCI) has developed an Incident-Based Reporting Program (IBR) similar to the National Incident-Based Reporting System (NIBRS) developed by the Federal Bureau of Investigation. With IBR, DCI has overcome many of the limitations of crime analysis imposed by the summary-based Uniform Crime Reporting (UCR) Program simply by changing the method by which crime data is collected and compiled in this state. IBR offers a crime reporting program that is more comprehensive, detailed, accurate, and flexible than the earlier, summary-based UCR program. IBR dramatically enhances the capacity for crime analysis at the State and local levels, putting law enforcement agencies in a better position to define their needs, justify expenditures, and allocate existing resources for maximal effectiveness and efficiency.

The structure of the UCR program has changed very little since it was established in North Carolina in the early 1970's. As a voluntary reporting program, more than 450 law enforcement agencies have reported data monthly to DCI on the number of Part I offenses and Part I and Part II arrests that have occurred within their respective jurisdictions. (See Chapter 1 for a listing of Part I and Part II offenses.) Although summary-based UCR data are used by researchers, legislators, municipal planners, the press, and the public, its structure limits how the data can be used. As an aggregate reporting program, the UCR produces counts of specific types of offenses, but it does not permit the examination of complex relationships among variables. Limited detailed offense information is collected only on the eight Part I offenses (also known as Index offenses). Even with this detailed data, reporting provisions of the UCR program obscure or ignore what may be a substantial volume of crime. For example, the "hierarchy rule" limits the reporting of multiple offenses that have been committed within the course of a single criminal incident to the single most serious offense.

Several notable differences distinguish IBR from summary-based UCR, such as the ability to distinguish between attempted and completed crimes, expanded victim/offender relationship data, expanded data on the circumstances of an offense, and elimination of the hierarchy rule. The most important and fundamental difference, however, is that in Incident-Based Reporting, individual records relating to each distinct crime incident and its associated arrest, rather than monthly summaries, are captured by local law enforcement agencies. This is a significant shift in reporting practice. Rather than gathering summary statistics and raw counts of the number of crimes reported within a jurisdiction, IBR promises a wealth of detailed data on offenses, victims, and offenders. By capturing these detailed data in an Incident-Based Reporting format, practitioners and researchers will be able to undertake sophisticated analysis of crime within a jurisdiction and link demographic and economic data. By including the originating agency case number, practitioners and researchers will be able to link these data to other databases that include the case number.

In addition to changing the fundamental reporting structure underlying crime and arrest data, IBR captures data on an expanded range of offenses, far beyond the eight Part I offenses. Taken as a whole, these changes substantially increase the analytic potential of crime data. The Incident-Based structure means that the system is more accurate, complete, and flexible than possible under the current UCR program. It is easier to correct errors, utilize edit checks, adjust for cleared offenses, and improve audit capabilities. It also will be easier to collect additional information as needed in the future.

Since IBR began in 1980, DCI has converted most of the North Carolina reporting agencies to Incident-Based Reporting. While the remaining-summary based reporting agencies are small in number, approximately 35 percent of the population is covered by these reporting agencies. Without the participation of the larger agencies, statewide analysis would not be meaningful. With increased automation of law enforcement records, DCI hopes statewide Incident-Based Reporting will become a reality in the near future.

This Chapter contains Incident-Based offenses for those agencies that have submitted twelve months of data for 1998. In addition, 1997 data will be included if the agency submitted twelve months of data for that year.

Incident-Based Offenses
By Agency

Unlike summary-based UCR, this table includes multiple offenses that may have occurred within a single incident. Please note that offenses that are committed against society or the state of North Carolina, may be reported only as an arrest. For example, an offense report may not be completed for thoses on-sight arrests such as DWI, liquoir law and drug violations.

	Alamance County											
											(cont'd)	
	Alamance Co. Sheriff		Burlington		Elon College		Graham		Mebane		Haw River	
Offense Category	1997	1998	1997	1998	1997	1998	1997	1998	1997	1998	1997	1998
Murder	3	3	6	3	0	0	0	1	0	1	0	0
Negligent Manslaughter	0	0	0	0	0	0	0	0	0	0	0	0
Forcible Rape	0	9	18	27	1	1	3	4	0	0	0	0
Robbery	13	29	109	126	1	2	15	9	4	2	2	8
Aggravated Assault	63	60	259	239	5	19	56	80	9	5	7	4
Burglary	489	439	500	583	18	34	165	146	69	69	31	28
Larceny	570	650	2,200	2,776	70	94	514	568	225	164	87	70
Motor Vehicle Theft	95	82	147	164	4	1	45	45	1	0	6	1
Simple Assault	77	121	245	302	12	23	257	252	20	9	24	18
Arson	9	10	18	11	2	1	2	0	1	1	0	0
Forgery & Counterfeiting	24	27	161	152	0	4	44	48	17	10	19	9
Fraud	61	51	219	257	5	5	59	68	13	19	25	8
Embezzlement	4	4	59	36	1	0	6	11	4	5	3	1
Stolen Property	3	2	56	44	1	0	12	9	6	8	0	2
Vandalism	297	280	663	598	43	46	247	226	90	87	24	22
Weapons Violations	13	17	43	66	2	1	25	23	4	4	2	0
Prostitution	0	0	1	1	0	0	0	1	0	0	0	0
Sex Offenses	39	44	31	32	7	4	15	14	1	2	2	5
Drug Violations	344	282	586	1,104	11	15	92	130	47	52	19	5
Gambling	0	1	0	7	0	0	0	1	0	0	0	0
Offenses Against Family	2	6	67	59	0	0	7	13	2	1	0	0
DWI	0	0	27	44	0	0	11	9	1	0	2	1
Liquor Law Violations	1	2	9	28	0	0	5	8	1	0	0	0
Disorderly Conduct	6	22	48	55	1	0	26	26	0	2	5	1
Pornography	0	0	4	0	0	0	0	2	0	0	0	0
All Other Offenses	127	157	360	491	8	12	302	371	11	11	23	8
Runaways	32	36	58	39	3	4	20	16	0	0	2	3
Grand Total	2,272	2,334	5,894	7,244	195	266	1,928	2,081	526	452	283	194

Incident-Based Offenses
By Agency

Unlike summary-based UCR, this table includes multiple offenses that may have occurred within a single incident. Please note that offenses that are committed against society or the state of North Carolina, may be reported only as an arrest. For example, an offense report may not be completed for thoses on-sight arrests such as DWI, liquoir law and drug violations.

	Alamance Co. (cont'd)		Alexander County				Alleghany County				Anson County (cont'd)	
	Elon College Campus		Alexander Co. Sheriff		Taylorsville		Sparta		Stone Mountain State Park		Anson County Sheriff	
Offense Category	**1997**	**1998**	**1997**	**1998**	**1997**	**1998**	**1997**	**1998**	**1997**	**1998**	**1997**	**1998**
Murder	0	0	2	1	0	1	0	0	0	0	0	2
Negligent Manslaughter	0	0	0	0	0	0	0	0	0	0	0	0
Forcible Rape	2	0	1	6	0	1	0	2	0	0	6	6
Robbery	0	0	3	2	2	0	0	0	0	0	22	18
Aggravated Assault	2	2	30	27	1	4	2	3	0	0	56	49
Burglary	11	6	174	215	8	6	8	9	0	0	278	287
Larceny	61	76	319	325	71	89	36	25	0	2	293	287
Motor Vehicle Theft	1	0	45	32	3	7	0	2	0	0	34	39
Simple Assault	4	10	58	91	2	1	4	7	2	0	42	55
Arson	1	1	1	4	0	2	0	0	0	0	10	8
Forgery & Counterfeiting	0	1	16	17	20	19	2	3	0	0	19	14
Fraud	2	3	11	30	18	14	8	2	0	0	26	34
Embezzlement	1	1	0	0	0	0	0	0	0	0	0	1
Stolen Property	0	2	0	0	2	0	0	0	0	0	5	2
Vandalism	22	37	237	283	21	25	9	17	0	0	189	253
Weapons Violations	3	2	1	5	0	0	3	0	0	0	22	14
Prostitution	0	0	0	1	0	0	0	0	0	0	0	0
Sex Offenses	0	0	23	44	6	2	3	2	0	0	9	6
Drug Violations	7	14	26	13	0	0	10	0	0	0	20	25
Gambling	0	0	0	0	0	0	0	0	0	0	0	0
Offenses Against Family	0	0	0	1	0	0	0	0	0	0	3	5
DWI	16	27	0	0	0	0	0	2	0	0	0	0
Liquor Law Violations	0	3	0	0	0	0	1	0	0	0	2	2
Disorderly Conduct	5	3	3	2	0	3	3	4	0	0	5	4
Pornography	0	0	0	1	1	0	0	0	0	0	0	0
All Other Offenses	7	5	28	41	6	5	7	10	0	0	10	17
Runaways	0	0	0	0	0	0	1	0	0	0	0	0
Grand Total	145	193	978	1,141	161	179	97	88	2	2	1,051	1,128

Incident-Based Offenses
By Agency

Unlike summary-based UCR, this table includes multiple offenses that may have occurred within a single incident. Please note that offenses that are committed against society or the state of North Carolina, may be reported only as an arrest. For example, an offense report may not be completed for thoses on-sight arrests such as DWI, liquoir law and drug violations.

	Anson County (cont'd)		Ashe County								Avery County (cont'd)	
	Wadesboro		Ashe County Sheriff		West Jefferson		Jefferson		New River / Mt. Jeffer. State Park		Avery County Sheriff	
Offense Category	1997	1998	1997	1998	1997	1998	1997	1998	1997	1998	1997	1998
Murder	1	1	0	0	0	1	0	0	0	0	1	1
Negligent Manslaughter	0	0	0	1	0	0	0	0	0	0	0	0
Forcible Rape	3	3	9	6	0	1	0	0	0	0	0	0
Robbery	12	17	0	2	0	0	0	0	0	0	0	1
Aggravated Assault	20	28	21	18	0	3	0	0	0	0	3	9
Burglary	109	99	139	146	15	9	7	7	0	1	74	89
Larceny	261	257	212	139	50	34	11	13	0	1	76	87
Motor Vehicle Theft	8	9	21	16	3	4	2	1	0	0	16	17
Simple Assault	33	41	56	56	3	1	0	1	0	0	7	7
Arson	2	0	11	9	0	0	0	0	0	0	1	1
Forgery & Counterfeiting	23	24	4	16	2	2	0	0	0	0	8	10
Fraud	18	19	9	9	6	4	2	2	0	0	20	18
Embezzlement	4	7	0	1	2	0	0	1	0	0	2	1
Stolen Property	1	4	0	1	0	0	0	0	0	0	3	3
Vandalism	154	142	112	134	24	22	0	0	0	0	57	55
Weapons Violations	10	6	6	2	0	1	0	0	0	0	1	1
Prostitution	0	0	1	0	0	0	0	0	0	0	0	0
Sex Offenses	3	2	13	15	0	0	0	0	0	0	8	2
Drug Violations	30	15	46	60	0	0	0	1	0	0	12	10
Gambling	0	0	0	0	0	0	0	0	0	0	0	0
Offenses Against Family	4	2	7	6	0	0	0	0	0	0	0	0
DWI	0	0	1	4	0	0	0	0	0	0	1	0
Liquor Law Violations	1	3	0	4	0	2	0	0	0	0	0	0
Disorderly Conduct	3	2	4	3	0	1	0	0	0	0	0	0
Pornography	1	0	0	1	0	0	0	0	0	0	0	0
All Other Offenses	30	23	11	10	4	1	0	0	0	0	13	18
Runaways	0	0	0	1	0	0	0	0	0	0	10	6
Grand Total	731	704	683	660	109	86	22	26	0	2	313	336

Incident-Based Offenses
By Agency

Unlike summary-based UCR, this table includes multiple offenses that may have occurred within a single incident. Please note that offenses that are committed against society or the state of North Carolina, may be reported only as an arrest. For example, an offense report may not be completed for thoses on-sight arrests such as DWI, liquoir law and drug violations.

	Avery County (cont'd)						Beaufort County (cont'd)					
	Newland		Banner Elk		Beech Mountain		Beaufort Co. Sheriff		Washington		Aurora	
Offense Category	**1997**	**1998**	**1997**	**1998**	**1997**	**1998**	**1997**	**1998**	**1997**	**1998**	**1997[1]**	**1998**
Murder	0	0	0	0	0	0	5	3	1	0		0
Negligent Manslaughter	0	0	0	0	0	0	0	0	0	0		0
Forcible Rape	1	0	0	1	0	0	6	3	5	4		0
Robbery	0	0	0	0	0	0	12	11	36	18		2
Aggravated Assault	1	0	2	2	4	0	42	51	52	57		2
Burglary	10	6	9	12	12	11	293	368	243	208		27
Larceny	18	12	20	35	22	28	382	329	555	495		21
Motor Vehicle Theft	2	1	0	3	0	0	44	50	35	45		1
Simple Assault	3	0	0	4	8	1	118	136	136	120		1
Arson	0	0	0	0	0	0	16	6	3	4		2
Forgery & Counterfeiting	3	0	1	0	1	0	21	27	45	49		7
Fraud	1	0	2	2	8	5	42	40	65	75		3
Embezzlement	3	1	0	0	0	0	1	3	22	26		0
Stolen Property	1	0	0	0	0	0	5	4	11	4		1
Vandalism	16	11	11	9	11	15	170	210	255	204		7
Weapons Violations	0	0	0	0	0	0	23	14	9	13		4
Prostitution	0	0	0	0	0	0	0	0	0	0		0
Sex Offenses	1	1	1	2	0	0	18	16	5	9		0
Drug Violations	2	0	0	0	0	1	32	86	43	111		2
Gambling	0	0	0	0	0	0	0	0	0	3		0
Offenses Against Family	0	0	0	1	0	1	0	1	6	1		0
DWI	0	0	0	0	0	0	0	4	0	0		0
Liquor Law Violations	0	0	0	0	0	0	0	2	2	0		0
Disorderly Conduct	0	0	0	0	0	0	3	2	3	4		0
Pornography	0	0	0	1	0	0	0	0	0	0		0
All Other Offenses	2	1	3	1	6	7	24	47	31	48		1
Runaways	1	0	0	0	0	0	0	0	11	22		0
Grand Total	65	33	49	73	72	69	1,257	1,413	1,574	1,520		81

[1]Twelve months of Incident-Based data was not available for that year.

Incident-Based Offenses
By Agency

Unlike summary-based UCR, this table includes multiple offenses that may have occurred within a single incident. Please note that offenses that are committed against society or the state of North Carolina, may be reported only as an arrest. For example, an offense report may not be completed for thoses on-sight arrests such as DWI, liquoir law and drug violations.

	Beaufort County (cont'd)						Bertie County					
	Belhaven		Chocowinity		Goose Creek State Park		Bertie County Sheriff		Aulander		Windsor	
Offense Category	1997	1998	1997	1998	1997	1998	1997	1998	1997	1998	1997	1998
Murder	0	0	0	0	0	0	1	1	0	0	0	0
Negligent Manslaughter	0	0	0	0	0	0	0	0	0	0	0	0
Forcible Rape	0	1	0	1	0	0	1	3	0	0	0	0
Robbery	0	6	0	1	0	0	10	8	0	1	2	7
Aggravated Assault	17	15	0	1	0	0	76	91	1	1	5	11
Burglary	40	45	5	5	0	0	158	142	10	17	34	37
Larceny	116	96	16	6	1	0	191	147	6	12	65	106
Motor Vehicle Theft	5	3	2	2	0	0	15	17	0	3	4	4
Simple Assault	70	52	0	0	0	0	214	240	1	0	3	6
Arson	2	1	1	0	0	0	5	0	0	1	2	1
Forgery & Counterfeiting	10	28	2	3	0	0	13	7	0	1	6	2
Fraud	11	34	1	1	0	0	13	13	0	0	3	1
Embezzlement	0	0	1	0	0	0	2	2	0	0	1	0
Stolen Property	0	3	0	0	0	0	1	3	0	0	1	0
Vandalism	64	57	4	1	0	0	142	131	13	7	34	25
Weapons Violations	6	7	0	0	0	0	6	5	0	0	1	1
Prostitution	1	0	0	0	0	0	0	0	0	0	1	0
Sex Offenses	3	2	0	0	0	0	17	12	1	0	0	0
Drug Violations	14	37	0	0	0	0	34	25	0	0	1	2
Gambling	0	1	0	0	0	0	0	0	0	0	0	0
Offenses Against Family	4	3	0	0	0	0	3	1	0	0	0	2
DWI	1	4	0	0	0	0	0	0	0	0	0	0
Liquor Law Violations	2	6	0	0	1	0	4	0	0	0	0	0
Disorderly Conduct	16	12	0	0	0	0	7	12	0	1	2	0
Pornography	1	0	0	0	0	0	0	0	0	0	0	0
All Other Offenses	41	33	2	1	0	1	39	36	0	0	2	0
Runaways	1	0	1	0	0	0	0	0	0	0	0	0
Grand Total	425	446	35	22	2	1	952	896	32	44	167	205

Incident-Based Offenses
By Agency

Unlike summary-based UCR, this table includes multiple offenses that may have occurred within a single incident. Please note that offenses that are committed against society or the state of North Carolina, may be reported only as an arrest. For example, an offense report may not be completed for thoses on-sight arrests such as DWI, liquoir law and drug violations.

	Bladen County											
	Bladen County Sheriff		Bladenboro		Elizabethtown		White Lake		Jones Lake State Park		Singletary Lake State Park	
Offense Category	1997	1998	1997	1998	1997	1998	1997	1998	1997	1998	1997	1998
Murder	1	6	0	0	0	0	0	0	0	0	0	0
Negligent Manslaughter	0	0	0	0	0	0	0	0	0	0	0	0
Forcible Rape	6	8	0	0	2	0	1	0	0	0	0	0
Robbery	18	16	2	0	3	6	0	0	0	0	0	0
Aggravated Assault	182	214	4	4	33	21	0	2	0	0	0	0
Burglary	430	413	21	9	28	73	54	21	0	0	0	0
Larceny	628	767	34	28	151	89	56	24	0	0	1	1
Motor Vehicle Theft	53	47	3	1	4	15	2	4	0	0	0	0
Simple Assault	371	409	5	8	151	65	7	4	0	0	0	0
Arson	7	7	1	1	3	2	0	0	0	0	0	0
Forgery & Counterfeiting	17	13	0	0	10	22	0	0	0	0	0	0
Fraud	54	46	5	5	19	18	3	2	0	0	0	0
Embezzlement	12	4	0	0	1	8	0	0	0	0	0	0
Stolen Property	50	170	2	0	24	23	1	1	0	0	0	0
Vandalism	292	360	16	19	79	93	19	5	0	0	0	0
Weapons Violations	54	48	0	0	13	16	0	0	0	0	0	0
Prostitution	0	0	0	0	0	0	0	0	0	0	0	0
Sex Offenses	31	26	1	0	10	1	0	1	0	0	0	0
Drug Violations	189	297	0	8	36	56	3	0	0	0	0	0
Gambling	0	0	0	0	0	1	0	0	0	0	0	0
Offenses Against Family	20	19	1	0	1	1	0	0	0	0	0	0
DWI	12	10	1	0	4	10	0	0	0	0	0	0
Liquor Law Violations	5	10	0	0	12	11	0	0	0	0	0	0
Disorderly Conduct	32	30	0	0	46	35	0	1	0	0	0	0
Pornography	0	1	0	0	0	0	0	0	0	0	0	0
All Other Offenses	199	259	10	6	96	86	8	8	0	0	0	0
Runaways	26	32	0	0	1	4	0	0	0	0	0	0
Grand Total	2,689	3,212	106	89	727	656	154	73	0	0	1	1

Incident-Based Offenses
By Agency

Unlike summary-based UCR, this table includes multiple offenses that may have occurred within a single incident. Please note that offenses that are committed against society or the state of North Carolina, may be reported only as an arrest. For example, an offense report may not be completed for thoses on-sight arrests such as DWI, liquoir law and drug violations.

	Brunswick County											
											(cont'd)	
	Brunswick Co. Sheriff		Long Beach		Shallotte		Southport		Holden Beach		Boiling Spring Lakes	
Offense Category	1997	1998	1997	1998	1997	1998	1997	1998	1997	1998	1997	1998
Murder	5	7	0	0	0	0	1	0	0	0	0	0
Negligent Manslaughter	0	0	0	0	0	0	0	0	0	0	0	0
Forcible Rape	14	17	2	0	1	0	1	0	0	0	0	1
Robbery	14	18	2	2	5	3	4	3	0	0	0	1
Aggravated Assault	82	130	9	7	1	4	12	9	0	0	0	8
Burglary	550	684	102	112	16	20	85	47	7	2	24	41
Larceny	584	558	190	137	47	110	134	121	20	32	26	31
Motor Vehicle Theft	101	153	7	6	7	9	3	8	2	0	1	4
Simple Assault	118	421	40	14	2	5	60	41	0	1	3	0
Arson	24	21	2	1	0	0	1	0	0	0	3	1
Forgery & Counterfeiting	41	56	5	3	19	16	7	5	0	0	2	0
Fraud	64	74	9	11	20	14	15	16	1	2	2	2
Embezzlement	1	3	0	1	0	1	2	1	0	1	0	0
Stolen Property	5	0	2	3	1	1	2	4	0	0	0	0
Vandalism	247	388	74	91	20	22	60	49	9	10	3	21
Weapons Violations	2	5	0	1	5	1	10	6	0	0	0	0
Prostitution	0	0	0	0	0	0	0	0	0	0	0	0
Sex Offenses	24	58	3	4	1	0	2	0	0	2	1	5
Drug Violations	0	1	3	5	5	2	9	30	0	2	0	0
Gambling	0	0	0	1	0	0	1	0	0	0	0	0
Offenses Against Family	4	2	0	0	0	0	3	2	0	0	0	0
DWI	0	0	0	0	0	0	7	9	0	0	0	0
Liquor Law Violations	0	2	1	0	0	0	7	4	0	0	0	0
Disorderly Conduct	1	2	0	0	3	1	41	38	0	0	0	0
Pornography	5	0	0	0	0	0	2	0	0	0	0	0
All Other Offenses	18	36	8	4	5	2	32	26	1	10	1	2
Runaways	0	10	4	6	0	0	2	2	1	0	0	1
Grand Total	1,904	2,646	463	409	158	211	503	421	41	62	66	118

Incident-Based Offenses
By Agency

Unlike summary-based UCR, this table includes multiple offenses that may have occurred within a single incident. Please note that offenses that are committed against society or the state of North Carolina, may be reported only as an arrest. For example, an offense report may not be completed for thoses on-sight arrests such as DWI, liquoir law and drug violations.

	Brunswick County (cont'd)											
	Yaupon Beach		Sunset Beach		Ocean Isle Beach		Caswell Beach		Bald Head Island		Leland	
Offense Category	1997	1998	1997	1998	1997	1998	1997[1]	1998	1997	1998	1997	1998
Murder	0	0	0	0	0	0		0	0	0	0	0
Negligent Manslaughter	0	0	0	0	0	0		0	0	0	0	0
Forcible Rape	0	0	0	0	0	2		0	0	0	5	2
Robbery	1	0	1	0	0	0		0	0	0	0	2
Aggravated Assault	14	10	1	0	2	3		0	0	0	4	12
Burglary	19	18	18	21	48	52		3	24	11	13	25
Larceny	56	59	68	53	83	73		13	51	32	72	93
Motor Vehicle Theft	2	2	2	2	3	3		0	8	11	9	11
Simple Assault	20	11	0	1	8	9		0	2	5	5	9
Arson	0	0	0	1	1	0		0	0	0	1	0
Forgery & Counterfeiting	3	4	7	6	4	15		0	0	0	7	12
Fraud	7	8	0	2	2	14		1	10	3	6	17
Embezzlement	0	0	0	0	0	0		0	0	0	3	2
Stolen Property	6	1	1	0	3	1		0	0	1	0	1
Vandalism	20	15	8	4	34	51		8	16	11	35	56
Weapons Violations	1	4	0	1	2	1		0	1	0	0	1
Prostitution	0	0	0	0	1	0		0	0	0	0	0
Sex Offenses	0	0	0	0	6	2		0	0	1	3	3
Drug Violations	9	13	27	2	18	12		0	2	0	1	9
Gambling	0	0	0	0	0	0		0	0	0	0	0
Offenses Against Family	0	0	0	1	1	0		0	0	1	0	0
DWI	1	4	0	0	11	7		0	0	0	0	0
Liquor Law Violations	2	4	0	0	4	3		0	2	0	0	0
Disorderly Conduct	5	4	0	1	5	5		0	0	0	0	3
Pornography	0	1	0	0	0	0		0	0	0	0	0
All Other Offenses	16	10	0	1	3	14		4	5	3	4	14
Runaways	1	0	0	0	0	1		0	0	0	2	0
Grand Total	183	168	133	96	239	268		29	121	79	170	272

[1]Twelve months of Incident-Based data was not available for that year.

Incident-Based Offenses
By Agency

Unlike summary-based UCR, this table includes multiple offenses that may have occurred within a single incident. Please note that offenses that are committed against society or the state of North Carolina, may be reported only as an arrest. For example, an offense report may not be completed for thoses on-sight arrests such as DWI, liquoir law and drug violations.

	Brunswick Co. (cont'd)		Buncombe County									
											(con't)	
	Northwest		Black Mountain		Biltmore Forest		Montreat		Woodfin		UNC-Asheville	
Offense Category	1997[1]	1998	1997	1998	1997	1998	1997	1998	1997	1998	1997	1998
Murder		0	0	2	0	0	0	0	0	0	0	0
Negligent Manslaughter		0	0	0	0	0	0	0	0	0	0	0
Forcible Rape		0	2	1	0	0	0	0	1	2	0	0
Robbery		0	2	4	1	0	0	0	0	2	0	0
Aggravated Assault		4	5	5	0	2	1	0	19	13	0	0
Burglary		2	44	22	5	3	13	6	42	27	5	14
Larceny		8	95	61	7	13	9	4	86	55	36	54
Motor Vehicle Theft		4	8	12	0	1	1	0	8	8	1	0
Simple Assault		1	9	10	3	1	0	0	37	13	0	6
Arson		0	0	1	0	0	0	0	0	1	0	0
Forgery & Counterfeiting		0	9	8	1	0	0	0	4	2	0	0
Fraud		0	6	8	0	3	0	0	14	8	0	1
Embezzlement		0	2	3	1	1	0	0	0	2	0	0
Stolen Property		1	5	1	0	0	1	0	2	0	0	0
Vandalism		0	18	29	9	6	2	2	48	20	10	26
Weapons Violations		0	0	2	0	0	0	0	1	0	0	0
Prostitution		0	0	0	0	0	0	0	0	0	0	0
Sex Offenses		0	2	3	0	1	0	0	4	3	1	2
Drug Violations		0	6	4	0	1	0	0	9	5	0	2
Gambling		0	0	0	0	0	0	0	0	0	0	0
Offenses Against Family		0	1	0	0	0	0	0	3	2	0	0
DWI		0	0	0	0	0	0	0	0	1	0	0
Liquor Law Violations		0	0	0	0	0	0	0	0	0	0	0
Disorderly Conduct		0	0	0	0	0	0	0	5	0	0	1
Pornography		0	1	0	0	0	0	0	0	0	0	0
All Other Offenses		0	9	4	2	1	0	0	26	2	1	2
Runaways		2	4	9	0	0	0	0	10	2	0	0
Grand Total		22	228	189	29	33	27	12	319	168	54	108

[1]Twelve months of Incident-Based data was not available for that year.

Incident-Based Offenses
By Agency

Unlike summary-based UCR, this table includes multiple offenses that may have occurred within a single incident. Please note that offenses that are committed against society or the state of North Carolina, may be reported only as an arrest. For example, an offense report may not be completed for thoses on-sight arrests such as DWI, liquoir law and drug violations.

	Buncombe Co. (cont'd)		Burke County									(cont'd)
	DHR Police		Burke Co. Sheriff		Morganton		Valdese		Drexel		Glen Alpine	
Offense Category	1997	1998	1997	1998	1997	1998	1997	1998	1997	1998	1997	1998
Murder	0	0	3	7	2	2	1	0	0	0	0	0
Negligent Manslaughter	0	0	0	0	0	0	0	0	0	0	0	0
Forcible Rape	0	0	15	13	4	5	0	1	0	0	0	0
Robbery	0	0	12	17	19	14	0	0	0	0	0	0
Aggravated Assault	13	12	192	198	49	43	7	5	1	1	0	1
Burglary	3	1	454	570	165	164	30	25	6	2	4	10
Larceny	10	25	751	797	722	650	82	86	19	20	9	13
Motor Vehicle Theft	0	0	89	105	47	38	10	6	3	1	1	2
Simple Assault	30	29	323	412	258	215	18	15	3	3	1	4
Arson	0	0	10	14	5	1	3	0	0	0	0	0
Forgery & Counterfeiting	0	0	34	39	43	55	5	10	0	0	6	1
Fraud	1	1	36	38	77	83	10	21	0	0	3	2
Embezzlement	0	0	18	10	1	2	1	0	0	0	0	1
Stolen Property	0	0	11	10	1	1	1	0	0	0	0	0
Vandalism	18	45	373	516	450	398	54	54	16	9	6	14
Weapons Violations	2	0	29	41	17	9	3	2	1	2	0	1
Prostitution	0	0	1	0	0	1	0	0	0	0	0	0
Sex Offenses	1	1	70	74	18	22	0	3	0	0	0	0
Drug Violations	1	1	65	79	160	102	22	21	0	0	0	0
Gambling	0	0	0	0	0	1	0	0	0	0	0	0
Offenses Against Family	0	0	6	4	30	21	0	3	1	0	0	1
DWI	0	0	0	0	0	0	30	35	0	0	1	0
Liquor Law Violations	0	0	4	6	8	6	5	4	0	0	0	0
Disorderly Conduct	2	7	7	17	15	17	6	5	0	1	0	0
Pornography	0	0	0	1	2	0	0	0	0	0	0	0
All Other Offenses	3	7	175	171	28	22	30	12	2	1	1	5
Runaways	38	38	98	105	10	15	1	1	0	0	0	4
Grand Total	122	167	2,776	3,244	2,131	1,887	319	309	52	40	32	59

Incident-Based Offenses
By Agency

Unlike summary-based UCR, this table includes multiple offenses that may have occurred within a single incident. Please note that offenses that are committed against society or the state of North Carolina, may be reported only as an arrest. For example, an offense report may not be completed for thoses on-sight arrests such as DWI, liquoir law and drug violations.

	Burke County (cont'd)		Cabarrus County						Caldwell County (cont'd)			
	South Mountains State Park		Cabarrus Co. Sheriff		Concord		Kannapolis		Caldwell Co. Sheriff		Granite Falls	
Offense Category	1997	1998	1997	1998	1997	1998	1997	1998	1997	1998	1997	1998
Murder	0	0	3	4	1	5	3	3	1	2	0	0
Negligent Manslaughter	0	0	1	0	0	0	0	0	0	0	0	0
Forcible Rape	0	0	4	4	11	18	5	7	13	6	0	2
Robbery	0	0	6	11	59	55	28	33	13	11	0	1
Aggravated Assault	0	0	32	29	106	92	81	70	104	119	6	5
Burglary	0	0	479	201	478	475	226	217	491	467	16	16
Larceny	1	3	580	816	1,517	1,410	778	662	706	680	70	60
Motor Vehicle Theft	0	0	29	15	97	100	68	57	74	104	2	8
Simple Assault	0	0	117	104	206	197	218	215	256	294	19	12
Arson	0	0	4	6	9	10	12	12	12	14	0	1
Forgery & Counterfeiting	0	0	15	27	73	99	47	57	36	40	21	9
Fraud	0	0	19	23	122	116	71	75	72	69	4	18
Embezzlement	0	0	1	2	22	25	20	20	4	5	0	1
Stolen Property	0	0	10	5	18	25	8	9	4	8	4	4
Vandalism	2	0	470	437	708	646	300	252	664	690	43	38
Weapons Violations	0	0	34	32	33	36	12	4	43	34	2	3
Prostitution	0	0	0	0	0	0	0	0	0	0	0	0
Sex Offenses	0	0	32	26	33	30	32	29	29	41	3	6
Drug Violations	0	0	245	284	506	542	85	60	266	220	8	27
Gambling	0	0	0	0	0	0	0	0	25	0	0	0
Offenses Against Family	0	0	5	12	3	5	4	10	1	0	2	0
DWI	0	0	12	6	528	497	3	1	5	5	1	0
Liquor Law Violations	0	0	4	4	50	58	0	0	6	5	0	0
Disorderly Conduct	0	0	23	19	33	24	1	1	16	17	3	2
Pornography	0	0	1	1	2	0	0	0	1	0	0	0
All Other Offenses	0	0	183	207	58	41	36	22	171	160	5	6
Runaways	0	0	77	64	47	52	0	0	80	54	1	0
Grand Total	3	3	2,386	2,339	4,720	4,558	2,038	1,816	3,093	3,045	210	219

Incident-Based Offenses
By Agency

Unlike summary-based UCR, this table includes multiple offenses that may have occurred within a single incident. Please note that offenses that are committed against society or the state of North Carolina, may be reported only as an arrest. For example, an offense report may not be completed for thoses on-sight arrests such as DWI, liquoir law and drug violations.

	Caldwell County (cont'd)				Camden County		Carteret County (cont'd)					
	Lenoir		Hudson		Camden Co. Sheriff		Carteret Co. Sheriff		Beaufort		Morehead City	
Offense Category	1997	1998	1997	1998	1997	1998	1997	1998	1997	1998	1997	1998
Murder	0	0	0	0	0	0	0	2	0	0	1	1
Negligent Manslaughter	0	0	0	0	0	0	0	0	0	0	0	0
Forcible Rape	4	5	0	1	0	1	4	0	2	0	5	4
Robbery	21	15	0	0	4	1	3	3	4	3	20	13
Aggravated Assault	71	48	1	6	3	8	30	25	11	12	46	33
Burglary	197	234	20	15	58	21	251	193	37	34	207	159
Larceny	623	603	76	68	68	54	442	426	132	158	774	765
Motor Vehicle Theft	41	46	6	5	9	12	51	38	2	4	26	11
Simple Assault	291	164	17	19	5	15	40	59	20	25	335	335
Arson	9	5	1	0	0	1	7	3	2	1	0	3
Forgery & Counterfeiting	107	57	8	12	0	2	10	20	13	10	45	36
Fraud	52	59	12	5	1	3	51	48	26	21	75	92
Embezzlement	15	21	5	3	0	0	0	1	3	8	4	2
Stolen Property	8	8	3	1	0	0	9	2	1	1	26	17
Vandalism	518	398	44	33	45	38	269	260	69	48	351	236
Weapons Violations	19	16	9	11	2	0	5	2	1	0	14	20
Prostitution	0	0	0	0	0	0	0	0	0	0	0	0
Sex Offenses	10	11	3	0	0	0	14	20	1	0	10	13
Drug Violations	48	30	44	27	3	1	62	67	24	14	173	192
Gambling	0	0	0	0	0	0	0	0	0	1	2	0
Offenses Against Family	486	2	0	2	0	0	2	7	3	1	6	13
DWI	0	0	0	7	0	0	0	0	0	0	4	3
Liquor Law Violations	0	2	1	0	0	0	0	1	0	0	7	11
Disorderly Conduct	12	20	0	2	0	0	0	2	0	2	54	66
Pornography	0	0	0	0	0	0	0	0	0	0	0	1
All Other Offenses	93	60	9	19	3	4	52	35	10	21	83	95
Runaways	27	25	1	2	1	0	56	37	1	3	9	2
Grand Total	2,652	1,829	260	238	202	161	1,358	1,251	362	367	2,277	2,123

Incident-Based Offenses
By Agency

Unlike summary-based UCR, this table includes multiple offenses that may have occurred within a single incident. Please note that offenses that are committed against society or the state of North Carolina, may be reported only as an arrest. For example, an offense report may not be completed for thoses on-sight arrests such as DWI, liquoir law and drug violations.

	Carteret County											
	(cont'd)										(cont'd)	
	Atlantic Beach		Newport		Cape Carteret		Emerald Isle		Pine Knoll Shores		Indian Beach	
Offense Category	1997	1998	1997	1998	1997	1998	1997	1998	1997	1998	1997	1998
Murder	0	0	0	0	0	0	0	0	0	0	0	0
Negligent Manslaughter	0	0	0	0	0	0	0	0	0	0	0	0
Forcible Rape	2	5	0	1	0	1	0	1	0	0	0	0
Robbery	3	5	1	0	0	0	1	1	0	1	1	0
Aggravated Assault	11	9	4	7	0	2	12	12	0	0	0	0
Burglary	86	89	19	13	7	3	124	48	1	2	9	4
Larceny	247	210	21	32	14	8	171	110	8	21	14	9
Motor Vehicle Theft	7	9	3	2	0	1	5	6	0	0	0	0
Simple Assault	121	89	5	11	2	2	14	8	0	2	2	0
Arson	3	1	0	0	0	0	0	2	0	0	0	0
Forgery & Counterfeiting	7	7	1	1	3	7	0	4	0	0	0	0
Fraud	23	15	3	7	5	3	5	6	6	1	1	0
Embezzlement	0	5	1	0	0	0	0	1	0	0	0	0
Stolen Property	2	2	0	0	1	0	2	0	0	1	0	0
Vandalism	128	132	20	10	25	9	122	54	1	8	8	5
Weapons Violations	3	1	0	1	1	1	0	0	0	0	0	0
Prostitution	0	0	0	0	0	0	0	0	0	0	0	0
Sex Offenses	8	7	2	0	1	0	1	2	0	1	1	0
Drug Violations	16	6	0	5	0	1	3	7	0	0	0	0
Gambling	0	0	0	0	0	0	0	0	0	0	0	0
Offenses Against Family	12	24	0	0	0	0	2	1	0	0	0	0
DWI	0	2	0	1	2	1	0	0	0	0	0	0
Liquor Law Violations	1	0	0	0	2	1	1	0	0	0	0	1
Disorderly Conduct	43	25	0	1	0	0	0	0	0	0	0	0
Pornography	0	0	0	0	0	0	0	0	0	0	0	0
All Other Offenses	39	39	3	8	1	1	7	3	0	3	5	1
Runaways	4	4	1	1	0	0	3	1	1	0	0	0
Grand Total	766	686	84	101	64	41	473	267	17	40	41	20

Incident-Based Offenses
By Agency

Unlike summary-based UCR, this table includes multiple offenses that may have occurred within a single incident. Please note that offenses that are committed against society or the state of North Carolina, may be reported only as an arrest. For example, an offense report may not be completed for thoses on-sight arrests such as DWI, liquoir law and drug violations.

	Carteret Co. (cont'd)		Caswell County				Catawba County					(cont'd)
	Fort Macon State Park		Caswell Co. Sheriff		Yanceyville		Catawba Co. Sheriff		Conover		Hickory	
Offense Category	**1997**	**1998**	**1997**	**1998**	**1997**	**1998**	**1997**	**1998**	**1997**	**1998**	**1997**	**1998**
Murder	0	0	1	2	0	0	4	3	1	0	1	8
Negligent Manslaughter	0	0	0	0	0	0	1	0	1	0	0	0
Forcible Rape	0	0	2	5	4	0	16	16	2	1	8	13
Robbery	0	0	8	3	1	3	17	16	3	6	91	77
Aggravated Assault	0	0	69	39	20	9	55	100	2	14	206	132
Burglary	0	0	165	187	21	16	560	622	78	98	602	642
Larceny	10	11	194	250	57	43	978	1,129	297	424	2,024	2,248
Motor Vehicle Theft	0	0	35	30	7	0	110	138	19	34	186	215
Simple Assault	0	2	162	203	50	32	206	230	53	88	450	265
Arson	0	0	4	1	0	0	9	19	1	1	17	14
Forgery & Counterfeiting	0	0	21	17	9	7	46	59	34	40	199	208
Fraud	0	0	21	25	5	3	54	43	17	29	217	182
Embezzlement	0	0	3	0	1	0	3	3	0	2	25	28
Stolen Property	0	1	11	3	1	0	13	15	0	4	26	32
Vandalism	0	0	131	123	45	27	581	584	146	207	917	945
Weapons Violations	0	0	21	14	1	0	58	76	1	5	77	100
Prostitution	0	0	0	0	0	0	0	0	0	0	9	37
Sex Offenses	0	0	22	10	5	2	68	75	2	6	62	60
Drug Violations	0	0	185	88	63	16	132	126	47	64	673	813
Gambling	0	0	0	0	0	0	0	0	0	0	0	0
Offenses Against Family	0	0	1	1	1	2	20	31	2	1	22	21
DWI	0	0	1	3	39	2	2	4	0	5	21	15
Liquor Law Violations	0	0	5	6	8	0	18	15	3	3	26	23
Disorderly Conduct	0	0	35	31	34	3	58	55	2	0	78	52
Pornography	0	0	0	0	1	0	2	1	0	0	0	2
All Other Offenses	0	0	104	98	29	16	224	171	74	142	371	307
Runaways	0	0	13	8	7	0	115	140	10	7	46	51
Grand Total	10	14	1,214	1,147	409	181	3,350	3,671	795	1,181	6,354	6,490

Incident-Based Offenses
By Agency

Unlike summary-based UCR, this table includes multiple offenses that may have occurred within a single incident. Please note that offenses that are committed against society or the state of North Carolina, may be reported only as an arrest. For example, an offense report may not be completed for thoses on-sight arrests such as DWI, liquoir law and drug violations.

	Catawba County (cont'd)										Chatham County (cont'd)	
	Maiden		Newton		Claremont		Longview		Catawba		Chatham Co. Sheriff	
Offense Category	1997	1998	1997	1998	1997	1998	1997	1998	1997	1998	1997	1998
Murder	0	0	1	0	0	0	0	0	1	0	4	1
Negligent Manslaughter	0	0	0	0	0	0	0	0	0	0	0	1
Forcible Rape	0	1	12	1	1	2	0	1	0	0	10	4
Robbery	2	1	9	11	1	1	4	3	0	0	11	15
Aggravated Assault	20	13	23	29	4	2	14	28	5	1	48	54
Burglary	20	24	135	200	9	7	42	62	6	5	350	354
Larceny	125	130	372	494	60	58	142	193	5	4	574	517
Motor Vehicle Theft	1	7	23	29	4	10	16	14	1	0	67	80
Simple Assault	74	65	192	221	7	17	40	23	0	0	126	165
Arson	0	1	7	3	1	0	1	2	0	0	9	8
Forgery & Counterfeiting	29	14	40	115	2	6	26	18	1	1	32	32
Fraud	15	19	18	34	4	2	13	7	0	0	43	50
Embezzlement	1	1	1	1	2	1	0	0	0	0	4	5
Stolen Property	2	3	6	4	2	1	0	2	0	0	4	3
Vandalism	85	88	159	194	20	16	89	82	4	2	308	306
Weapons Violations	15	9	18	20	1	1	2	0	1	0	23	17
Prostitution	0	0	0	0	0	0	0	0	0	0	0	0
Sex Offenses	1	2	17	15	0	2	2	10	0	0	48	47
Drug Violations	137	119	120	158	12	5	9	9	0	2	64	93
Gambling	0	0	1	1	0	0	0	0	0	0	0	0
Offenses Against Family	41	56	4	4	0	0	0	0	0	0	9	10
DWI	92	67	18	37	1	3	0	0	0	1	0	1
Liquor Law Violations	15	16	3	9	0	0	0	0	0	0	7	1
Disorderly Conduct	7	14	13	23	0	1	1	2	0	0	31	26
Pornography	0	0	0	0	0	0	0	0	0	0	0	0
All Other Offenses	107	103	62	79	2	1	8	9	1	1	225	249
Runaways	3	6	49	53	0	2	16	11	0	1	47	56
Grand Total	792	759	1,303	1,735	133	138	425	476	25	18	2,044	2,095

Incident-Based Offenses
By Agency

Unlike summary-based UCR, this table includes multiple offenses that may have occurred within a single incident. Please note that offenses that are committed against society or the state of North Carolina, may be reported only as an arrest. For example, an offense report may not be completed for thoses on-sight arrests such as DWI, liquoir law and drug violations.

	Chatham County (cont'd)				Cherokee County				Chowan County			
	Siler City		Pittsboro		Andrews		Murphy		Chowan Co. Sheriff		Edenton	
Offense Category	**1997**	**1998**	**1997**	**1998**	**1997**	**1998**	**1997**	**1998**	**1997**	**1998**	**1997**	**1998**
Murder	0	2	0	2	0	0	1	0	0	1	0	1
Negligent Manslaughter	0	0	0	0	0	0	0	0	0	0	0	0
Forcible Rape	1	2	0	0	1	0	0	0	0	1	4	2
Robbery	8	20	1	1	0	0	1	0	0	0	11	11
Aggravated Assault	15	54	3	5	17	9	39	12	7	0	23	45
Burglary	100	108	27	9	25	26	48	20	87	50	93	90
Larceny	251	243	67	75	39	29	93	93	93	71	269	243
Motor Vehicle Theft	22	16	2	4	5	6	11	9	16	8	11	7
Simple Assault	34	3	3	2	13	19	102	62	19	27	156	137
Arson	1	4	1	0	2	1	0	1	1	3	1	0
Forgery & Counterfeiting	19	30	6	4	5	7	7	21	1	4	11	8
Fraud	23	30	8	3	6	6	18	40	8	8	16	20
Embezzlement	1	2	2	2	1	1	2	3	0	0	4	5
Stolen Property	4	6	0	0	1	0	0	16	0	1	4	4
Vandalism	115	111	20	19	36	38	96	85	49	50	146	111
Weapons Violations	14	6	1	3	1	3	2	0	4	2	5	5
Prostitution	3	0	0	0	0	0	0	0	0	0	0	0
Sex Offenses	5	7	0	0	0	3	6	2	4	6	1	5
Drug Violations	26	43	2	9	3	10	1	2	4	4	16	30
Gambling	0	0	0	5	0	0	0	1	0	0	1	0
Offenses Against Family	7	1	0	1	1	0	16	12	0	0	0	0
DWI	1	4	0	2	15	5	1	0	0	0	0	0
Liquor Law Violations	1	0	0	0	3	1	0	0	0	0	2	1
Disorderly Conduct	16	11	0	0	0	2	25	20	2	3	20	27
Pornography	0	1	0	0	0	0	0	0	1	0	0	0
All Other Offenses	21	8	5	1	15	9	25	15	9	5	59	47
Runaways	3	4	0	2	1	1	3	1	0	0	0	0
Grand Total	691	716	148	149	190	176	497	415	305	244	853	799

Incident-Based Offenses
By Agency

Unlike summary-based UCR, this table includes multiple offenses that may have occurred within a single incident. Please note that offenses that are committed against society or the state of North Carolina, may be reported only as an arrest. For example, an offense report may not be completed for thoses on-sight arrests such as DWI, liquoir law and drug violations.

	Clay County		Cleveland County									
											(cont'd)	
	Clay Co. Sheriff		Cleveland Co. Sheriff		King Mountain		Shelby		Boiling Springs		Crowders Mtn. State Park	
Offense Category	1997	1998	1997	1998	1997	1998	1997	1998	1997	1998	1997	1998
Murder	0	0	5	2	2	1	8	4	0	0	0	0
Negligent Manslaughter	0	0	0	0	0	0	0	0	0	0	0	0
Forcible Rape	1	3	22	20	1	4	19	18	0	1	0	0
Robbery	2	1	26	28	29	20	102	80	3	2	0	0
Aggravated Assault	5	6	121	116	73	74	168	174	5	4	0	0
Burglary	62	66	638	550	177	206	540	424	36	37	0	0
Larceny	56	42	1,661	1,658	682	694	1,092	1,179	36	43	0	10
Motor Vehicle Theft	5	4	114	89	55	63	87	79	2	2	0	0
Simple Assault	17	11	64	62	296	232	67	66	5	7	0	0
Arson	0	2	8	9	9	11	9	8	0	2	0	0
Forgery & Counterfeiting	10	8	46	31	33	47	115	83	3	10	0	0
Fraud	6	6	34	30	15	23	83	102	4	13	0	0
Embezzlement	2	2	4	5	8	16	23	40	1	1	0	0
Stolen Property	0	1	28	20	3	3	9	12	0	2	0	0
Vandalism	26	27	519	379	336	279	552	590	28	26	1	1
Weapons Violations	0	0	12	10	8	1	12	12	1	0	0	0
Prostitution	0	0	0	0	1	0	0	0	0	0	0	0
Sex Offenses	3	5	60	77	11	15	25	37	0	0	0	0
Drug Violations	6	4	23	36	14	6	23	14	1	5	0	0
Gambling	0	0	0	0	0	0	0	0	0	0	0	0
Offenses Against Family	0	1	13	14	16	14	5	3	2	0	0	0
DWI	0	1	0	7	0	0	0	0	0	0	0	0
Liquor Law Violations	0	0	1	1	0	0	0	1	0	0	0	0
Disorderly Conduct	1	0	5	2	15	9	5	2	0	0	0	0
Pornography	0	0	0	1	1	1	0	0	0	0	0	0
All Other Offenses	7	11	80	59	57	73	61	58	8	2	0	0
Runaways	4	0	2	0	29	22	23	21	1	0	0	0
Grand Total	213	201	3,486	3,206	1,871	1,814	3,028	3,007	136	157	1	11

Incident-Based Offenses
By Agency

Unlike summary-based UCR, this table includes multiple offenses that may have occurred within a single incident. Please note that offenses that are committed against society or the state of North Carolina, may be reported only as an arrest. For example, an offense report may not be completed for thoses on-sight arrests such as DWI, liquoir law and drug violations.

	Cleveland County (cont'd)		Columbus County									
	Kingstown		Columbus Co. Sheriff		Chadbourn		Fairbluff		Tabor City		Whiteville (cont'd)	
Offense Category	1997	1998	1997	1998	1997	1998	1997	1998	1997	1998	1997	1998
Murder	0	0	7	11	0	0	0	0	2	0	2	0
Negligent Manslaughter	0	0	0	0	0	0	0	0	0	0	0	0
Forcible Rape	0	1	15	13	0	0	0	0	0	1	1	1
Robbery	0	0	22	17	9	10	0	0	4	2	13	14
Aggravated Assault	0	0	140	156	29	38	1	3	14	4	52	46
Burglary	2	0	604	650	79	86	10	24	55	48	122	177
Larceny	6	2	1,058	1,192	207	262	29	37	127	148	601	694
Motor Vehicle Theft	0	1	123	154	13	12	5	3	21	18	29	28
Simple Assault	0	0	223	452	30	36	1	0	13	5	329	254
Arson	0	0	8	17	2	1	1	0	0	0	3	3
Forgery & Counterfeiting	0	0	29	16	18	14	3	1	21	21	174	121
Fraud	0	0	51	66	12	18	2	1	9	16	142	148
Embezzlement	0	0	2	1	2	3	2	0	5	0	11	15
Stolen Property	0	0	2	11	4	0	0	0	4	2	13	15
Vandalism	1	0	315	420	72	96	5	2	62	15	233	270
Weapons Violations	0	0	12	20	8	6	0	0	3	2	26	24
Prostitution	0	0	0	0	0	0	0	0	0	0	0	0
Sex Offenses	0	0	19	22	3	0	0	0	1	1	3	3
Drug Violations	0	0	208	145	15	6	0	0	33	4	115	123
Gambling	0	0	1	0	0	0	0	0	0	0	0	0
Offenses Against Family	0	0	8	12	0	0	0	0	0	3	0	8
DWI	0	0	0	2	0	0	0	0	2	1	23	8
Liquor Law Violations	0	0	2	2	1	1	0	0	0	4	16	16
Disorderly Conduct	0	0	3	0	0	1	0	0	2	1	86	61
Pornography	0	0	0	1	0	0	0	0	0	0	0	1
All Other Offenses	0	1	71	93	9	10	1	0	31	51	130	112
Runaways	0	0	30	40	2	0	0	0	5	1	6	3
Grand Total	9	5	2,953	3,513	515	600	60	71	414	348	2,130	2,145

Incident-Based Offenses
By Agency

Unlike summary-based UCR, this table includes multiple offenses that may have occurred within a single incident. Please note that offenses that are committed against society or the state of North Carolina, may be reported only as an arrest. For example, an offense report may not be completed for thoses on-sight arrests such as DWI, liquoir law and drug violations.

	Columbus County (cont'd)						Craven County (cont'd)					
	Lake Waccama		Bolton		Lake Waccama State Park		Craven Co. Sheriff		Havelock		New Bern	
Offense Category	1997	1998	1997	1998	1997	1998	1997	1998	1997	1998	1997	1998
Murder	0	0	0	0	0	0	4	2	2	0	2	5
Negligent Manslaughter	0	0	0	0	0	0	0	0	0	1	0	0
Forcible Rape	0	0	0	0	0	0	14	3	4	6	8	24
Robbery	1	2	0	0	0	0	14	21	9	8	74	63
Aggravated Assault	5	6	1	2	0	0	144	138	32	33	178	253
Burglary	13	7	3	1	0	0	407	360	96	130	400	536
Larceny	32	25	2	4	1	1	798	830	333	427	1,473	1,335
Motor Vehicle Theft	1	1	1	3	0	0	51	70	23	21	80	78
Simple Assault	25	7	0	1	0	0	498	416	90	111	958	884
Arson	0	0	0	0	0	0	2	2	2	2	2	6
Forgery & Counterfeiting	2	4	0	0	0	0	11	2	11	19	132	118
Fraud	2	5	2	0	0	0	5	2	40	34	182	149
Embezzlement	0	0	1	0	0	0	0	4	5	4	49	36
Stolen Property	0	0	0	2	0	0	5	5	6	4	30	31
Vandalism	14	10	3	0	0	0	69	53	181	175	826	756
Weapons Violations	1	0	0	0	0	0	1	4	6	11	78	75
Prostitution	0	0	0	0	0	0	0	0	0	0	1	0
Sex Offenses	0	1	0	1	0	0	6	6	7	10	27	35
Drug Violations	4	4	5	5	0	0	3	3	30	27	467	534
Gambling	0	0	0	0	0	0	0	0	0	0	6	9
Offenses Against Family	1	0	0	0	0	0	2	0	3	7	21	22
DWI	0	0	3	2	0	0	1	0	1	3	16	18
Liquor Law Violations	0	0	0	0	0	0	0	0	6	1	30	31
Disorderly Conduct	1	4	0	1	0	0	6	9	14	8	67	57
Pornography	0	0	0	0	0	0	0	0	0	0	2	1
All Other Offenses	1	0	3	1	0	0	23	19	32	32	280	270
Runaways	0	0	1	0	0	0	0	0	17	11	75	48
Grand Total	103	76	25	23	1	1	2,064	1,949	950	1,085	5,464	5,374

Incident-Based Offenses
By Agency

Unlike summary-based UCR, this table includes multiple offenses that may have occurred within a single incident. Please note that offenses that are committed against society or the state of North Carolina, may be reported only as an arrest. For example, an offense report may not be completed for thoses on-sight arrests such as DWI, liquoir law and drug violations.

	Craven County (cont'd)				Cumberland County							(cont'd)
	Trent Woods		River Bend		Cumberland Co. Sheriff		Hope Mills		Spring Lake		Fayetteville State University	
Offense Category	1997	1998	1997	1998	1997	1998	1997	1998	1997	1998	1997	1998
Murder	0	0	0	0	26	12	0	0	1	0	0	0
Negligent Manslaughter	0	0	0	0	1	0	0	1	0	0	0	0
Forcible Rape	0	1	0	0	56	40	2	3	7	6	0	0
Robbery	0	1	0	0	200	184	24	22	42	39	2	6
Aggravated Assault	0	1	2	0	505	633	44	25	118	56	5	1
Burglary	13	15	4	8	2,446	2,315	158	162	274	244	15	6
Larceny	36	37	17	16	3,990	3,651	494	468	611	523	73	91
Motor Vehicle Theft	1	0	0	1	384	411	43	43	44	55	1	4
Simple Assault	13	7	8	5	4,150	4,017	352	292	350	381	23	24
Arson	1	0	0	0	108	111	9	5	5	2	0	0
Forgery & Counterfeiting	0	0	0	0	90	81	50	48	52	55	0	0
Fraud	4	3	5	3	579	537	52	41	65	83	3	1
Embezzlement	0	0	0	1	20	17	5	4	17	6	0	0
Stolen Property	0	1	0	0	37	31	9	2	28	13	1	0
Vandalism	29	33	16	20	2,759	2,593	319	311	349	253	37	32
Weapons Violations	0	0	0	0	197	207	28	21	41	35	5	6
Prostitution	0	0	0	0	59	92	0	0	2	0	0	0
Sex Offenses	0	0	1	0	127	133	4	6	16	22	4	4
Drug Violations	0	0	1	1	346	334	59	42	126	148	9	8
Gambling	0	0	0	0	1	0	0	0	1	0	0	0
Offenses Against Family	0	0	0	0	260	196	6	21	9	8	0	1
DWI	0	0	0	0	17	27	1	3	4	4	0	0
Liquor Law Violations	0	1	0	0	9	8	13	11	7	8	4	10
Disorderly Conduct	2	1	0	0	312	279	20	13	38	39	12	19
Pornography	0	0	0	0	0	0	0	0	0	0	0	0
All Other Offenses	1	9	7	7	3,266	3,301	93	79	135	111	11	15
Runaways	1	0	1	3	506	415	36	29	22	15	0	0
Grand Total	101	110	62	65	20,451	19,625	1,821	1,652	2,364	2,106	205	228

Incident-Based Offenses
By Agency

Unlike summary-based UCR, this table includes multiple offenses that may have occurred within a single incident. Please note that offenses that are committed against society or the state of North Carolina, may be reported only as an arrest. For example, an offense report may not be completed for thoses on-sight arrests such as DWI, liquoir law and drug violations.

	Cumberland County (con't)		Currituck County		Dare County							
											(cont'd)	
	Methodist College		Currituck County Sheriff		Dare County Sheriff		Kill Devil Hills		Manteo		Nags Head	
Offense Category	1997	1998	1997	1998	1997	1998	1997	1998	1997	1998	1997	1998
Murder	0	0	1	1	0	1	1	0	0	0	0	0
Negligent Manslaughter	0	0	0	0	0	0	0	0	0	0	2	0
Forcible Rape	0	0	3	4	5	7	7	7	0	0	0	1
Robbery	0	0	6	5	2	0	1	1	1	1	2	3
Aggravated Assault	2	0	60	56	7	20	17	9	4	2	5	13
Burglary	8	19	254	268	173	175	145	183	16	21	143	121
Larceny	49	37	387	470	385	370	340	374	84	54	185	198
Motor Vehicle Theft	0	0	13	28	11	13	21	26	6	1	11	18
Simple Assault	6	3	212	360	49	129	119	125	20	29	59	62
Arson	0	0	2	4	1	7	4	4	0	0	1	2
Forgery & Counterfeiting	0	0	4	9	7	15	5	6	1	2	10	4
Fraud	2	0	25	36	37	28	48	42	8	3	34	23
Embezzlement	0	0	1	0	2	3	22	18	1	1	11	5
Stolen Property	0	0	6	8	9	5	4	8	2	0	3	3
Vandalism	32	16	203	246	261	232	159	166	37	25	76	85
Weapons Violations	2	0	11	15	2	6	6	10	1	6	4	0
Prostitution	0	0	0	0	0	0	0	0	0	0	0	0
Sex Offenses	0	0	18	24	11	23	9	6	1	0	4	6
Drug Violations	2	0	112	97	123	133	165	229	11	13	31	52
Gambling	0	0	0	0	0	0	0	0	0	0	0	0
Offenses Against Family	0	0	5	5	2	2	4	1	0	0	0	0
DWI	0	0	15	10	0	1	125	202	1	2	0	2
Liquor Law Violations	0	0	11	25	5	5	52	69	1	0	3	7
Disorderly Conduct	0	0	19	36	4	3	29	33	2	0	11	17
Pornography	0	0	0	5	0	2	0	0	1	0	0	0
All Other Offenses	5	16	76	132	38	40	119	85	14	10	17	36
Runaways	0	0	28	46	17	19	9	6	0	2	2	8
Grand Total	108	91	1,472	1,890	1,151	1,239	1,411	1,610	212	172	614	666

Incident-Based Offenses
By Agency

Unlike summary-based UCR, this table includes multiple offenses that may have occurred within a single incident. Please note that offenses that are committed against society or the state of North Carolina, may be reported only as an arrest. For example, an offense report may not be completed for thoses on-sight arrests such as DWI, liquoir law and drug violations.

	Dare County (cont'd)						Davidson County (cont'd)					
	Southern Shores		Kitty Hawk		Jockey's Ridge State Park		Davidson Co. Sheriff		Lexington		Thomasville	
Offense Category	1997	1998	1997	1998	1997	1998	1997	1998	1997	1998	1997	1998
Murder	0	0	0	0	0	0	1	4	2	2	0	0
Negligent Manslaughter	0	0	0	0	0	0	0	0	1	0	0	0
Forcible Rape	0	2	1	1	0	0	3	4	13	16	4	3
Robbery	0	0	0	0	0	0	13	15	53	29	25	31
Aggravated Assault	3	0	2	3	0	0	40	64	141	157	82	61
Burglary	35	30	62	56	0	0	633	417	318	315	313	317
Larceny	22	26	136	114	0	0	1,084	1,062	917	968	862	893
Motor Vehicle Theft	1	1	5	2	0	0	127	114	80	85	68	56
Simple Assault	1	4	21	28	0	0	89	219	288	251	202	203
Arson	0	1	1	2	0	0	9	5	11	11	5	5
Forgery & Counterfeiting	1	2	5	1	0	0	28	31	74	88	17	24
Fraud	1	3	10	17	0	0	97	107	152	197	69	77
Embezzlement	0	0	0	0	0	0	4	7	21	43	13	18
Stolen Property	0	0	4	3	0	0	17	18	20	24	25	26
Vandalism	33	18	66	74	0	1	840	911	379	349	328	359
Weapons Violations	0	1	3	2	0	0	38	49	64	64	36	20
Prostitution	0	0	0	0	0	0	9	6	0	0	0	0
Sex Offenses	0	0	2	2	0	0	76	70	28	49	17	16
Drug Violations	0	0	40	41	0	0	376	407	583	842	312	255
Gambling	0	0	0	0	0	0	8	9	10	33	9	1
Offenses Against Family	0	0	0	0	0	0	35	29	6	8	9	12
DWI	1	0	0	0	0	0	37	55	4	10	29	30
Liquor Law Violations	0	0	0	0	0	0	1	0	39	37	1	4
Disorderly Conduct	0	0	5	0	0	0	13	21	62	55	40	41
Pornography	0	0	0	0	0	0	0	0	0	1	0	1
All Other Offenses	0	5	22	20	0	0	219	216	170	235	166	144
Runaways	1	0	2	3	0	0	115	183	82	93	98	36
Grand Total	99	93	387	369	0	1	3,912	4,023	3,518	3,962	2,730	2,633

Incident-Based Offenses
By Agency

Unlike summary-based UCR, this table includes multiple offenses that may have occurred within a single incident. Please note that offenses that are committed against society or the state of North Carolina, may be reported only as an arrest. For example, an offense report may not be completed for thoses on-sight arrests such as DWI, liquoir law and drug violations.

	Davidson County (con't)		Davie County						Duplin County (cont'd)			
	Denton		Davie County Sheriff		Mocksville		Cooleemee		Wallace		Beaulaville	
Offense Category	1997	1998	1997	1998	1997	1998	1997	1998	1997	1998	1997	1998
Murder	0	0	0	0	0	1	0	0	0	1	0	0
Negligent Manslaughter	0	0	0	0	0	0	0	0	0	0	0	0
Forcible Rape	0	0	12	4	3	3	0	1	1	0	0	0
Robbery	0	0	4	8	4	3	0	1	6	4	0	0
Aggravated Assault	3	3	27	24	13	17	11	8	14	12	0	1
Burglary	13	8	178	197	30	53	18	38	43	60	12	9
Larceny	23	35	359	338	197	222	28	51	114	119	31	29
Motor Vehicle Theft	9	0	47	48	8	14	3	10	17	22	3	0
Simple Assault	0	3	235	290	28	69	44	66	7	7	2	2
Arson	0	2	5	5	1	0	0	0	0	0	0	0
Forgery & Counterfeiting	13	15	14	15	16	30	1	4	17	17	1	0
Fraud	1	5	25	57	17	31	5	9	12	12	0	1
Embezzlement	0	2	3	3	4	2	0	0	2	2	0	0
Stolen Property	1	0	3	8	6	6	2	1	1	2	0	0
Vandalism	24	15	222	284	64	91	8	28	95	85	13	18
Weapons Violations	1	0	11	19	5	4	3	3	2	4	0	0
Prostitution	0	0	0	0	0	1	0	0	0	0	0	0
Sex Offenses	1	0	20	20	6	3	1	0	1	2	0	1
Drug Violations	0	0	111	101	20	26	18	7	16	7	0	0
Gambling	0	0	0	0	0	0	0	0	0	0	0	0
Offenses Against Family	0	0	9	9	5	1	1	0	1	0	0	0
DWI	0	0	25	28	0	2	1	11	1	2	0	0
Liquor Law Violations	0	0	5	3	0	0	2	8	0	0	0	0
Disorderly Conduct	0	0	15	24	3	3	7	5	0	0	1	1
Pornography	0	0	0	0	0	0	0	0	0	0	0	0
All Other Offenses	3	8	80	81	32	67	19	79	11	3	3	2
Runaways	1	1	15	23	8	9	0	3	0	3	0	0
Grand Total	93	97	1,425	1,589	470	658	172	333	361	364	66	64

Incident-Based Offenses
By Agency

Unlike summary-based UCR, this table includes multiple offenses that may have occurred within a single incident. Please note that offenses that are committed against society or the state of North Carolina, may be reported only as an arrest. For example, an offense report may not be completed for thoses on-sight arrests such as DWI, liquoir law and drug violations.

	Duplin County (cont'd)										Durham County (cont'd)	
	Faison		Kenansville		Rose Hill		Warsaw		Magnolia		NC Central University	
Offense Category	1997[1]	1998	1997	1998	1997	1998	1997	1998	1997	1998	1997	1998
Murder		0	0	0	0	0	1	0	0	0	0	0
Negligent Manslaughter		0	0	0	0	0	0	0	0	0	0	0
Forcible Rape		0	0	0	0	0	0	1	1	0	0	0
Robbery		2	0	2	1	2	6	2	3	3	5	12
Aggravated Assault		3	3	1	16	7	43	31	20	11	17	7
Burglary		3	8	7	19	22	69	55	12	11	39	55
Larceny		19	43	36	47	46	122	140	24	24	143	200
Motor Vehicle Theft		3	2	5	3	3	9	15	2	2	6	9
Simple Assault		2	13	2	13	14	25	36	24	33	24	47
Arson		0	0	0	0	0	1	0	0	0	2	3
Forgery & Counterfeiting		12	4	5	1	2	15	21	2	4	0	4
Fraud		0	0	2	0	4	13	35	3	11	10	13
Embezzlement		0	2	0	0	1	2	5	1	2	0	0
Stolen Property		0	0	6	0	3	5	14	0	4	0	8
Vandalism		9	6	7	5	4	78	66	10	10	69	66
Weapons Violations		0	1	0	3	2	11	12	2	1	5	11
Prostitution		0	0	0	0	0	0	0	0	0	0	0
Sex Offenses		0	0	1	0	0	4	3	0	3	3	5
Drug Violations		0	3	0	5	4	61	117	2	10	40	27
Gambling		0	0	0	0	0	0	1	1	1	0	1
Offenses Against Family		0	0	0	0	0	3	4	0	3	0	0
DWI		0	0	0	0	2	2	0	0	0	1	1
Liquor Law Violations		0	0	0	0	0	0	2	0	0	6	12
Disorderly Conduct		3	3	1	0	0	19	9	18	14	12	30
Pornography		0	0	0	0	0	1	0	0	0	0	0
All Other Offenses		15	1	1	5	6	30	35	42	53	23	70
Runaways		3	0	0	0	0	2	0	0	2	0	0
Grand Total		74	89	76	118	122	522	604	167	202	405	581

[1]Twelve months of Incident-Based data was not available for that year.

Incident-Based Offenses
By Agency

Unlike summary-based UCR, this table includes multiple offenses that may have occurred within a single incident. Please note that offenses that are committed against society or the state of North Carolina, may be reported only as an arrest. For example, an offense report may not be completed for thoses on-sight arrests such as DWI, liquoir law and drug violations.

	Durham Co. (cont'd)		Edgecombe County								Forsyth Co. (cont'd)	
	Eno River State Park		Edgecombe Co. Sheriff		Rocky Mount		Tarboro		Pinetops		Kernersville	
Offense Category	1997	1998	1997	1998	1997	1998	1997	1998	1997	1998	1997	1998
Murder	0	0	0	3	7	8	0	0	0	0	0	0
Negligent Manslaughter	0	0	0	0	0	0	0	0	0	0	0	0
Forcible Rape	0	0	17	11	21	15	0	3	0	0	4	3
Robbery	1	0	15	19	225	219	14	17	4	0	10	12
Aggravated Assault	1	0	48	45	362	435	42	85	1	5	50	52
Burglary	1	0	299	302	1,223	1,428	104	100	2	8	189	186
Larceny	8	2	381	363	3,671	3,579	493	358	16	11	718	626
Motor Vehicle Theft	0	0	48	54	228	247	19	24	1	0	48	50
Simple Assault	1	0	112	83	745	865	112	95	2	0	330	339
Arson	0	0	10	14	16	10	2	4	0	0	5	4
Forgery & Counterfeiting	0	0	35	20	318	242	36	40	5	4	45	33
Fraud	0	0	20	41	392	550	32	28	0	1	87	83
Embezzlement	0	0	0	4	72	398	3	6	0	0	21	14
Stolen Property	1	0	19	14	68	56	9	8	0	0	29	12
Vandalism	1	0	224	223	1,405	1,296	165	26	2	4	240	219
Weapons Violations	3	2	36	30	101	84	25	7	0	1	30	13
Prostitution	0	0	2	1	11	6	0	0	0	0	1	1
Sex Offenses	0	0	31	31	79	36	7	10	2	1	14	17
Drug Violations	2	0	283	340	542	454	87	81	7	4	280	217
Gambling	0	0	7	16	43	14	0	0	0	0	0	0
Offenses Against Family	0	0	9	15	16	25	2	5	0	0	6	9
DWI	0	0	20	12	10	4	3	3	0	0	66	63
Liquor Law Violations	2	0	16	20	28	13	2	0	0	0	54	70
Disorderly Conduct	0	1	66	54	31	28	22	13	0	0	50	51
Pornography	0	0	0	1	0	1	0	0	0	0	0	1
All Other Offenses	6	1	85	85	214	225	50	22	3	3	209	212
Runaways	0	0	12	18	1	1	0	0	0	1	21	32
Grand Total	27	6	1,795	1,819	9,829	10,239	1,229	935	45	43	2,507	2,319

Incident-Based Offenses
By Agency

Unlike summary-based UCR, this table includes multiple offenses that may have occurred within a single incident. Please note that offenses that are committed against society or the state of North Carolina, may be reported only as an arrest. For example, an offense report may not be completed for thoses on-sight arrests such as DWI, liquoir law and drug violations.

	Forsyth County (cont'd)						Franklin County (cont'd)					
	Winston-Salem State University		Wake Forest University		NC School of the Arts		Franklin Co. Sheriff		Louisburg		Franklinton	
Offense Category	1997[1]	1998	1997	1998	1997	1998	1997	1998	1997	1998	1997	1998
Murder		0	0	0	0	0	3	2	1	0	0	0
Negligent Manslaughter		0	0	0	0	0	0	0	0	0	0	0
Forcible Rape		0	0	0	0	0	1	5	1	1	0	0
Robbery		2	0	0	0	0	15	11	8	6	9	3
Aggravated Assault		1	2	1	0	0	61	83	6	6	15	12
Burglary		15	23	28	6	7	268	382	38	40	27	57
Larceny		74	145	155	29	17	604	697	172	137	98	74
Motor Vehicle Theft		0	1	2	2	0	65	73	4	6	9	4
Simple Assault		13	20	4	3	1	52	113	8	14	24	34
Arson		0	1	0	0	0	7	4	0	1	2	1
Forgery & Counterfeiting		0	0	0	0	0	14	22	15	11	9	8
Fraud		3	1	16	1	0	72	88	20	7	10	10
Embezzlement		0	0	0	1	0	1	1	0	1	0	0
Stolen Property		0	3	2	0	0	2	4	1	0	0	0
Vandalism		24	75	54	6	5	264	268	79	90	55	63
Weapons Violations		6	0	0	0	1	10	10	1	0	7	4
Prostitution		0	0	0	0	0	0	0	0	0	0	0
Sex Offenses		0	2	0	4	3	25	25	0	2	1	0
Drug Violations		19	8	9	0	1	94	79	0	3	4	8
Gambling		0	0	0	0	0	0	0	0	0	0	0
Offenses Against Family		0	0	0	0	0	2	4	1	0	0	0
DWI		0	1	4	0	0	0	0	0	0	2	1
Liquor Law Violations		1	18	13	0	1	1	1	0	0	0	0
Disorderly Conduct		10	10	11	0	0	3	1	0	0	4	4
Pornography		0	0	0	0	0	1	0	0	0	0	1
All Other Offenses		15	101	47	5	3	57	38	4	2	14	15
Runaways		0	0	0	0	0	1	0	0	0	5	0
Grand Total		183	411	346	57	39	1,623	1,911	359	327	295	299

[1]Twelve months of Incident-Based data was not available for that year.

Incident-Based Offenses
By Agency

Unlike summary-based UCR, this table includes multiple offenses that may have occurred within a single incident. Please note that offenses that are committed against society or the state of North Carolina, may be reported only as an arrest. For example, an offense report may not be completed for thoses on-sight arrests such as DWI, liquoir law and drug violations.

	Franklin County (cont'd)						Gaston County (cont'd)					
	Youngsville		Bunn		Lake Royale		Belmont		Cherryville		Dallas	
Offense Category	1997	1998	1997	1998	1997	1998	1997	1998	1997	1998	1997[1]	1998
Murder	0	0	0	0	0	0	1	0	0	2		0
Negligent Manslaughter	0	0	0	0	0	0	0	0	0	0		0
Forcible Rape	0	0	1	0	0	1	2	1	1	1		0
Robbery	1	1	0	2	0	0	8	7	1	3		8
Aggravated Assault	2	0	1	6	0	2	19	14	13	9		13
Burglary	6	4	2	1	7	7	90	181	46	51		29
Larceny	23	18	5	16	16	25	290	343	176	192		97
Motor Vehicle Theft	0	4	0	1	1	2	5	15	9	23		4
Simple Assault	13	3	1	0	2	5	56	28	26	16		13
Arson	0	0	0	0	0	0	5	5	4	1		1
Forgery & Counterfeiting	3	0	0	0	0	0	42	15	34	24		10
Fraud	3	8	0	1	1	0	21	34	14	27		4
Embezzlement	0	0	0	0	0	0	7	3	1	2		4
Stolen Property	2	0	0	2	0	0	8	3	3	0		0
Vandalism	15	3	5	7	16	4	130	133	80	90		48
Weapons Violations	1	0	4	0	0	0	7	5	5	6		3
Prostitution	0	0	0	0	0	0	3	1	0	0		0
Sex Offenses	0	1	0	1	0	0	6	11	7	2		2
Drug Violations	0	1	0	6	4	0	71	70	4	42		3
Gambling	0	0	0	0	0	0	1	0	0	0		0
Offenses Against Family	0	2	0	0	0	0	5	2	1	3		0
DWI	9	6	0	0	0	0	0	0	0	0		2
Liquor Law Violations	1	0	0	0	0	0	4	3	0	0		0
Disorderly Conduct	5	3	0	2	0	1	2	0	1	2		1
Pornography	0	0	0	0	0	0	1	2	0	0		0
All Other Offenses	17	11	2	4	0	1	7	4	9	6		8
Runaways	2	0	0	0	2	3	0	0	7	11		4
Grand Total	103	65	21	49	49	51	791	880	442	513		254

[1]Twelve months of Incident-Based data was not available for that year.

Incident-Based Offenses
By Agency

Unlike summary-based UCR, this table includes multiple offenses that may have occurred within a single incident. Please note that offenses that are committed against society or the state of North Carolina, may be reported only as an arrest. For example, an offense report may not be completed for thoses on-sight arrests such as DWI, liquoir law and drug violations.

	Gaston County											
											(cont'd)	
	Gaston County Police		Stanley		Lowell		Mount Holly		McAdenville		Cramerton	
Offense Category	1997	1998	1997	1998	1997	1998	1997	1998	1997	1998	1997	1998
Murder	7	9	0	0	0	0	1	0	0	0	0	0
Negligent Manslaughter	1	0	0	0	0	0	0	0	0	0	0	0
Forcible Rape	12	16	0	0	0	0	1	2	0	0	0	0
Robbery	27	21	1	2	3	4	5	3	1	0	0	1
Aggravated Assault	292	307	2	3	8	4	30	14	1	3	4	4
Burglary	732	689	22	23	26	16	56	53	0	4	16	10
Larceny	1,236	1,171	73	94	88	63	141	163	29	37	56	48
Motor Vehicle Theft	139	150	6	4	13	10	20	6	1	0	3	5
Simple Assault	621	550	9	14	15	5	41	39	2	0	37	12
Arson	48	38	0	0	0	0	1	3	0	0	0	0
Forgery & Counterfeiting	59	22	15	8	8	12	3	7	0	0	4	1
Fraud	104	59	26	6	10	4	15	12	1	0	12	2
Embezzlement	5	14	1	0	1	0	2	2	0	1	2	2
Stolen Property	49	38	1	0	1	0	3	6	0	0	1	0
Vandalism	558	562	49	62	28	19	14	14	26	24	42	34
Weapons Violations	74	52	0	3	2	0	7	7	0	0	1	4
Prostitution	0	0	0	0	0	0	0	0	0	0	0	0
Sex Offenses	112	75	0	1	2	1	5	5	1	0	1	0
Drug Violations	256	206	7	4	0	4	92	67	1	0	8	4
Gambling	1	7	0	0	0	0	0	0	0	0	0	0
Offenses Against Family	7	7	1	0	0	1	2	2	0	0	0	0
DWI	11	10	0	0	0	0	1	1	0	0	1	0
Liquor Law Violations	12	7	0	0	0	0	2	0	0	0	0	0
Disorderly Conduct	98	94	0	0	1	0	1	1	2	0	2	1
Pornography	1	0	0	0	0	0	0	0	1	0	0	0
All Other Offenses	226	227	4	7	5	3	13	20	8	1	14	10
Runaways	219	211	0	0	2	2	0	0	0	0	0	0
Grand Total	4,907	4,542	217	231	213	148	456	427	74	70	204	138

Incident-Based Offenses
By Agency

Unlike summary-based UCR, this table includes multiple offenses that may have occurred within a single incident. Please note that offenses that are committed against society or the state of North Carolina, may be reported only as an arrest. For example, an offense report may not be completed for thoses on-sight arrests such as DWI, liquoir law and drug violations.

	Gaston County (cont'd)		Gates County				Graham County		Granville County (cont'd)			
	Ranlo		Gates Co. Sheriff		Merchants Millpond St. Pk.		Graham Co. Sheriff		Granville Co. Sheriff		Oxford	
Offense Category	1997	1998	1997	1998	1997	1998	1997[1]	1998	1997	1998	1997	1998
Murder	1	0	0	0	0	0		0	0	3	1	0
Negligent Manslaughter	0	0	0	0	0	0		0	0	0	1	0
Forcible Rape	1	0	2	1	0	0		1	3	2	2	5
Robbery	0	0	1	4	0	0		0	19	9	22	32
Aggravated Assault	8	4	10	12	0	0		1	51	46	95	75
Burglary	6	6	41	47	1	0		24	314	302	134	182
Larceny	27	10	69	71	3	0		34	513	602	609	577
Motor Vehicle Theft	3	0	6	4	0	0		4	47	33	48	35
Simple Assault	21	5	3	21	0	0		2	90	87	276	242
Arson	0	0	2	3	0	0		1	6	5	6	7
Forgery & Counterfeiting	7	0	6	8	0	0		2	12	23	35	28
Fraud	2	3	8	4	0	0		3	54	44	43	45
Embezzlement	2	1	2	4	0	0		0	1	0	3	1
Stolen Property	1	0	1	1	0	0		1	5	4	37	23
Vandalism	5	2	57	45	1	0		27	331	246	322	336
Weapons Violations	0	0	2	1	0	0		0	1	1	56	34
Prostitution	0	0	0	0	0	0		0	0	0	0	2
Sex Offenses	2	1	9	4	0	0		3	18	28	14	14
Drug Violations	0	0	3	5	0	0		6	45	90	130	174
Gambling	0	0	0	0	0	0		0	0	0	2	1
Offenses Against Family	0	0	0	0	0	0		3	4	3	77	122
DWI	0	0	0	1	0	0		0	0	0	3	2
Liquor Law Violations	0	0	1	3	0	0		0	4	1	10	13
Disorderly Conduct	0	0	1	2	0	0		0	0	6	498	410
Pornography	0	0	0	0	0	0		0	0	0	8	6
All Other Offenses	1	4	5	12	0	0		8	173	402	301	328
Runaways	6	0	3	2	0	0		0	4	10	10	6
Grand Total	93	36	232	255	5	0		120	1,695	1,947	2,743	2,700

[1]Twelve months of Incident-Based data was not available for that year.

Incident-Based Offenses
By Agency

Unlike summary-based UCR, this table includes multiple offenses that may have occurred within a single incident. Please note that offenses that are committed against society or the state of North Carolina, may be reported only as an arrest. For example, an offense report may not be completed for thoses on-sight arrests such as DWI, liquoir law and drug violations.

	Granville County (cont'd)				Green County		Guilford County (cont'd)				
	Butner		Creedmoor		Greene County Sheriff		Guilford County Sheriff		Gibsonville		High Point
Offense Category	1997	1998	1997	1998	1997	1998	1997	1998	1997	1998	1997[1] 1998
Murder	0	0	0	0	1	0	6	7	0	0	14
Negligent Manslaughter	0	0	0	0	0	0	0	0	0	0	0
Forcible Rape	0	0	0	0	3	3	22	9	1	2	32
Robbery	8	5	3	2	15	17	52	59	1	2	269
Aggravated Assault	17	21	14	11	17	22	216	223	11	10	581
Burglary	40	57	37	73	245	271	984	914	28	40	1,701
Larceny	237	195	55	65	203	231	2,036	1,795	136	144	4,218
Motor Vehicle Theft	15	21	1	8	76	47	203	193	5	10	441
Simple Assault	112	169	48	38	46	65	917	870	55	72	532
Arson	3	1	0	1	2	2	38	20	2	3	41
Forgery & Counterfeiting	9	25	4	5	24	16	89	83	9	16	217
Fraud	15	21	9	8	16	12	207	185	6	6	375
Embezzlement	3	1	0	1	0	0	26	27	8	9	103
Stolen Property	5	6	1	5	2	2	39	47	3	1	23
Vandalism	149	137	48	55	126	124	729	709	78	53	1,246
Weapons Violations	5	4	6	5	15	12	132	170	0	3	80
Prostitution	0	0	0	0	0	0	5	6	0	1	83
Sex Offenses	4	6	0	4	11	13	63	49	2	4	75
Drug Violations	32	18	21	19	62	37	945	1,215	16	89	1,240
Gambling	0	1	0	0	0	2	0	7	0	0	13
Offenses Against Family	1	0	1	0	3	1	26	13	3	8	37
DWI	0	0	2	1	0	0	0	0	10	4	1
Liquor Law Violations	0	0	0	2	8	1	88	77	0	3	24
Disorderly Conduct	1	10	6	8	6	5	0	0	8	4	39
Pornography	0	1	0	0	0	0	0	0	0	0	1
All Other Offenses	37	24	22	21	13	26	113	109	13	16	193
Runaways	5	3	4	4	0	0	209	164	1	3	101
Grand Total	698	726	282	336	894	909	7,145	6,951	396	503	11,680

[1]Twelve months of Incident-Based data was not available for that year.

Incident-Based Offenses
By Agency

Unlike summary-based UCR, this table includes multiple offenses that may have occurred within a single incident. Please note that offenses that are committed against society or the state of North Carolina, may be reported only as an arrest. For example, an offense report may not be completed for thoses on-sight arrests such as DWI, liquoir law and drug violations.

	Guilford County (cont'd)						Halifax County (cont'd)					
	NC A & T University		UNC-Greensboro		Piedmont Triad Airport		Halifax County Sheriff		Enfield		Roanoke Rapids	
Offense Category	1997	1998	1997	1998	1997	1998	1997	1998	1997	1998	1997	1998
Murder	0	0	0	0	0	0	8	3	0	0	3	4
Negligent Manslaughter	0	0	0	0	0	0	0	1	0	0	0	0
Forcible Rape	1	0	1	1	0	0	11	2	0	3	3	6
Robbery	5	4	2	7	0	0	19	25	6	6	19	35
Aggravated Assault	7	7	10	8	0	0	60	85	15	22	39	50
Burglary	58	25	53	54	1	0	570	545	116	94	196	373
Larceny	145	102	219	309	31	19	480	501	160	133	846	1,019
Motor Vehicle Theft	12	7	7	11	0	0	111	73	6	4	55	47
Simple Assault	40	28	37	33	1	2	24	26	14	9	28	26
Arson	5	3	1	1	0	0	10	11	3	1	1	7
Forgery & Counterfeiting	2	1	2	7	0	0	20	22	7	14	111	64
Fraud	10	10	17	22	0	0	26	29	12	4	51	61
Embezzlement	0	0	2	0	1	0	6	3	0	0	0	0
Stolen Property	4	0	12	16	0	0	7	5	4	2	17	10
Vandalism	58	32	98	78	11	5	298	254	176	90	396	337
Weapons Violations	10	9	16	9	0	0	14	17	5	0	24	28
Prostitution	0	0	0	0	0	0	0	0	0	0	0	1
Sex Offenses	2	1	6	8	0	0	23	19	1	0	19	11
Drug Violations	33	15	66	72	0	0	198	236	1	2	139	224
Gambling	0	0	0	0	0	0	0	0	0	0	16	0
Offenses Against Family	1	1	0	0	0	0	4	1	2	0	5	0
DWI	3	2	16	25	0	0	0	2	0	0	5	0
Liquor Law Violations	4	2	0	26	0	0	3	3	0	0	1	2
Disorderly Conduct	17	9	21	36	0	0	3	3	0	0	8	7
Pornography	0	1	0	0	0	0	0	2	0	0	0	0
All Other Offenses	40	16	80	119	0	1	80	48	8	2	197	120
Runaways	1	1	0	1	0	0	9	3	1	0	10	9
Grand Total	458	276	666	843	45	27	1,984	1,919	537	386	2,189	2,441

Incident-Based Offenses
By Agency

Unlike summary-based UCR, this table includes multiple offenses that may have occurred within a single incident. Please note that offenses that are committed against society or the state of North Carolina, may be reported only as an arrest. For example, an offense report may not be completed for thoses on-sight arrests such as DWI, liquoir law and drug violations.

	Halifax County (cont'd)								Harnett County (cont'd)			
	Scotland Neck		Littleton		Weldon		Medoc Mountain State Park		Harnett County Sheriff		Dunn	
Offense Category	1997	1998	1997	1998	1997	1998	1997	1998	1997	1998	1997	1998
Murder	0	0	0	0	3	0	0	0	12	9	4	2
Negligent Manslaughter	0	0	0	0	0	0	0	0	0	0	0	0
Forcible Rape	3	1	0	0	0	1	0	0	16	21	5	6
Robbery	6	9	0	0	8	5	0	0	37	36	62	26
Aggravated Assault	65	39	6	3	9	4	0	0	209	215	117	116
Burglary	95	71	19	35	35	74	0	1	1,071	926	305	326
Larceny	227	189	42	51	75	118	0	1	1,265	1,127	781	740
Motor Vehicle Theft	7	10	1	3	2	3	0	0	217	241	52	61
Simple Assault	120	92	2	3	8	1	0	0	1,064	1,092	277	284
Arson	0	3	0	0	1	0	0	0	20	17	9	11
Forgery & Counterfeiting	16	24	6	6	6	3	0	0	26	41	246	145
Fraud	6	10	1	3	1	2	0	0	103	158	59	99
Embezzlement	6	5	0	0	2	0	0	0	3	1	25	28
Stolen Property	1	3	0	0	2	2	0	0	7	5	16	19
Vandalism	62	66	12	20	52	27	2	1	841	721	389	360
Weapons Violations	4	5	0	1	2	6	0	0	60	52	50	48
Prostitution	0	0	0	0	0	0	0	0	0	2	0	6
Sex Offenses	6	7	1	0	2	1	0	0	67	84	23	9
Drug Violations	22	11	1	2	25	67	0	0	55	59	554	860
Gambling	0	0	0	0	0	0	0	0	1	0	4	1
Offenses Against Family	0	0	0	0	1	0	0	0	14	17	14	12
DWI	1	2	0	0	0	0	0	0	0	0	27	25
Liquor Law Violations	3	1	0	0	0	1	0	0	5	8	20	46
Disorderly Conduct	6	12	2	1	1	0	0	0	57	72	84	149
Pornography	0	0	0	0	0	0	0	0	0	1	0	0
All Other Offenses	45	33	3	2	10	6	2	0	478	493	118	144
Runaways	1	1	1	0	0	1	0	0	100	105	27	35
Grand Total	702	594	97	130	245	322	4	3	5,728	5,503	3,268	3,558

Incident-Based Offenses
By Agency

Unlike summary-based UCR, this table includes multiple offenses that may have occurred within a single incident. Please note that offenses that are committed against society or the state of North Carolina, may be reported only as an arrest. For example, an offense report may not be completed for thoses on-sight arrests such as DWI, liquoir law and drug violations.

	Harnett County (cont'd)								Haywood County (cont'd)			
	Angier		Coats		Erwin		Raven Rock State Park		Haywood Co. Sheriff		Canton	
Offense Category	1997	1998	1997	1998	1997	1998	1997	1998	1997	1998	1997	1998
Murder	0	0	0	0	0	0	0	0	0	1	0	0
Negligent Manslaughter	0	0	0	0	0	0	0	0	0	0	0	0
Forcible Rape	2	1	0	0	0	0	0	0	2	4	2	0
Robbery	10	8	4	4	3	1	0	0	6	4	0	0
Aggravated Assault	10	23	6	11	27	11	0	0	67	73	0	2
Burglary	33	40	25	11	71	61	2	0	341	225	15	12
Larceny	80	69	63	56	178	185	0	1	394	381	40	40
Motor Vehicle Theft	7	9	4	3	6	11	0	0	40	46	6	7
Simple Assault	13	22	31	23	102	132	0	0	181	237	6	5
Arson	2	0	0	1	3	1	0	0	6	6	0	1
Forgery & Counterfeiting	18	10	7	13	13	25	0	0	18	23	2	1
Fraud	11	3	3	3	22	20	0	0	57	41	2	6
Embezzlement	4	5	1	1	2	0	0	0	2	3	2	4
Stolen Property	2	2	0	0	0	2	0	0	5	4	3	2
Vandalism	47	41	28	25	105	93	2	1	278	177	9	13
Weapons Violations	0	3	0	0	1	2	0	0	12	8	0	2
Prostitution	0	0	0	0	0	0	0	0	0	0	0	0
Sex Offenses	5	3	2	1	4	4	0	0	26	40	1	0
Drug Violations	1	10	0	0	2	4	0	0	36	20	11	2
Gambling	0	0	0	0	0	0	0	0	0	0	0	0
Offenses Against Family	0	1	0	0	5	8	0	0	3	7	1	0
DWI	0	0	0	0	0	0	0	0	4	3	46	12
Liquor Law Violations	0	0	0	0	0	0	0	0	1	1	4	0
Disorderly Conduct	0	2	2	6	6	24	0	0	46	37	10	1
Pornography	0	0	0	0	0	0	0	0	1	1	0	0
All Other Offenses	12	6	3	8	44	42	0	0	57	43	5	2
Runaways	2	6	0	3	11	6	0	0	58	39	0	0
Grand Total	259	264	179	169	605	632	4	2	1,641	1,424	165	112

Incident-Based Offenses
By Agency

Unlike summary-based UCR, this table includes multiple offenses that may have occurred within a single incident. Please note that offenses that are committed against society or the state of North Carolina, may be reported only as an arrest. For example, an offense report may not be completed for thoses on-sight arrests such as DWI, liquoir law and drug violations.

	Haywood County (cont'd)						Henderson County (con't)					
	Waynesville		Clyde		Maggie Valley		Henderson Co. Sheriff		Hendersonville		Laurel Park	
Offense Category	1997	1998	1997	1998	1997	1998	1997	1998	1997	1998	1997	1998
Murder	0	1	0	0	0	0	1	0	2	2	0	0
Negligent Manslaughter	0	0	0	0	0	0	0	0	0	0	0	0
Forcible Rape	6	5	0	0	0	0	18	9	4	10	0	0
Robbery	5	0	0	0	1	0	8	9	22	20	1	0
Aggravated Assault	41	31	2	4	5	1	56	51	78	74	0	0
Burglary	142	113	4	19	10	10	468	426	196	161	6	6
Larceny	291	234	15	9	69	67	705	620	932	817	10	13
Motor Vehicle Theft	28	19	0	0	6	3	67	67	45	29	0	1
Simple Assault	45	38	1	6	6	2	170	259	199	199	0	1
Arson	1	2	0	0	0	0	12	6	3	1	0	0
Forgery & Counterfeiting	26	23	0	0	7	3	57	39	114	129	6	3
Fraud	35	25	0	0	14	8	73	81	123	85	6	4
Embezzlement	6	4	0	0	0	0	0	0	7	3	1	0
Stolen Property	7	6	0	0	0	0	1	0	19	13	0	0
Vandalism	152	116	4	6	41	21	440	372	226	277	2	2
Weapons Violations	5	4	1	0	0	0	26	14	27	28	0	0
Prostitution	0	0	0	0	0	0	0	0	3	0	0	0
Sex Offenses	7	10	0	0	1	0	77	86	15	12	0	0
Drug Violations	17	3	0	0	0	2	227	156	233	234	0	0
Gambling	0	0	0	0	0	0	0	0	0	2	0	0
Offenses Against Family	3	2	0	0	0	0	180	48	11	21	0	0
DWI	4	1	0	0	0	1	0	0	133	131	0	0
Liquor Law Violations	1	2	0	0	0	0	3	0	108	124	0	0
Disorderly Conduct	4	3	0	0	1	1	6	30	136	118	0	1
Pornography	0	0	0	1	0	0	1	5	2	0	0	0
All Other Offenses	22	20	0	3	1	3	181	58	367	394	3	0
Runaways	10	23	0	0	0	0	133	72	0	0	0	0
Grand Total	858	685	27	48	162	122	2,910	2,408	3,005	2,884	35	31

Incident-Based Offenses
By Agency

Unlike summary-based UCR, this table includes multiple offenses that may have occurred within a single incident. Please note that offenses that are committed against society or the state of North Carolina, may be reported only as an arrest. For example, an offense report may not be completed for thoses on-sight arrests such as DWI, liquoir law and drug violations.

	Henderson County (cont'd)		Hertford County								Hoke County (cont'd)	
	Fletcher		Hertford County Sheriff		Ahoskie		Murfreesboro		Winton		Hoke County Sheriff	
Offense Category	1997	1998	1997	1998	1997	1998	1997	1998	1997	1998	1997	1998
Murder	0	0	0	0	1	0	0	0	0	0	1	1
Negligent Manslaughter	0	0	0	0	0	0	0	0	0	0	0	0
Forcible Rape	1	0	8	0	0	0	0	1	0	0	10	10
Robbery	1	3	4	13	15	15	1	3	2	1	43	25
Aggravated Assault	10	2	27	35	31	31	1	6	7	4	108	60
Burglary	20	43	193	163	97	77	17	18	17	8	420	319
Larceny	71	82	176	182	444	444	97	115	29	28	480	633
Motor Vehicle Theft	5	4	20	23	14	16	8	3	0	1	61	58
Simple Assault	20	12	23	31	83	90	3	14	8	5	162	190
Arson	2	0	1	4	2	1	1	0	2	1	18	8
Forgery & Counterfeiting	12	5	6	6	71	67	4	4	1	0	9	19
Fraud	4	9	17	10	46	55	4	6	0	0	17	10
Embezzlement	0	1	0	5	3	1	2	0	2	0	0	0
Stolen Property	0	0	0	4	11	5	1	3	0	0	13	3
Vandalism	57	59	119	100	167	123	38	40	13	13	224	262
Weapons Violations	0	0	3	3	6	6	1	4	0	0	45	20
Prostitution	0	0	0	0	0	0	0	1	0	0	0	0
Sex Offenses	3	2	10	3	8	11	0	5	1	0	19	24
Drug Violations	0	2	9	9	42	124	0	0	0	2	78	49
Gambling	0	0	0	0	0	0	0	0	0	0	0	0
Offenses Against Family	2	1	0	0	1	3	0	3	0	0	11	14
DWI	0	0	0	2	7	11	0	0	0	0	0	0
Liquor Law Violations	0	0	0	2	0	2	0	1	0	0	2	1
Disorderly Conduct	0	2	0	1	13	12	0	9	0	0	5	9
Pornography	0	0	0	0	0	2	0	0	0	0	0	0
All Other Offenses	9	22	14	16	75	73	4	9	3	6	31	36
Runaways	3	2	0	1	1	0	3	0	0	0	31	41
Grand Total	220	251	630	613	1,138	1,169	185	245	85	69	1,788	1,792

Incident-Based Offenses
By Agency

Unlike summary-based UCR, this table includes multiple offenses that may have occurred within a single incident. Please note that offenses that are committed against society or the state of North Carolina, may be reported only as an arrest. For example, an offense report may not be completed for thoses on-sight arrests such as DWI, liquoir law and drug violations.

	Hoke County (cont'd)		Hyde County		Iredell County							(cont'd)
	Raeford		Hyde County Sheriff		Iredell County Sheriff		Mooresville		Statesville		Troutman	
Offense Category	**1997**	**1998**	**1997**	**1998**	**1997**	**1998**	**1997**	**1998**	**1997**	**1998**	**1997**	**1998**
Murder	0	0	0	0	6	4	0	3	2	3	0	0
Negligent Manslaughter	0	0	0	0	0	1	0	0	0	0	0	0
Forcible Rape	1	0	0	1	7	16	4	8	7	8	0	0
Robbery	9	12	1	0	24	14	19	17	82	89	0	0
Aggravated Assault	1	7	6	8	108	134	80	71	270	349	2	2
Burglary	70	87	51	35	562	560	116	146	466	411	17	20
Larceny	365	339	73	87	910	956	583	615	1,551	1,333	46	63
Motor Vehicle Theft	8	6	6	4	160	188	19	21	118	126	6	0
Simple Assault	168	150	8	8	636	700	196	227	504	560	5	10
Arson	0	3	2	1	17	18	8	4	4	6	0	0
Forgery & Counterfeiting	27	27	3	3	63	63	42	40	92	78	1	6
Fraud	18	22	6	10	174	184	101	105	197	181	3	8
Embezzlement	0	1	0	0	136	27	22	23	55	67	0	4
Stolen Property	1	4	0	2	21	33	15	11	27	31	1	1
Vandalism	141	149	28	55	603	563	327	242	724	660	17	7
Weapons Violations	18	13	0	0	37	46	10	8	55	44	1	6
Prostitution	0	0	0	0	0	0	0	0	4	1	0	0
Sex Offenses	2	3	1	0	52	71	11	19	33	35	1	1
Drug Violations	33	50	0	0	749	1,167	66	88	366	447	0	2
Gambling	0	1	0	0	1	0	0	0	1	1	0	0
Offenses Against Family	2	3	0	0	3	4	5	11	8	10	0	0
DWI	0	3	0	0	4	8	1	1	14	7	0	0
Liquor Law Violations	1	4	0	0	15	17	1	1	8	9	0	1
Disorderly Conduct	44	46	1	1	52	42	4	18	61	92	0	0
Pornography	0	0	0	0	0	0	0	0	0	0	0	0
All Other Offenses	48	69	3	4	210	235	189	101	264	218	4	6
Runaways	1	0	1	1	0	0	0	8	32	38	0	0
Grand Total	958	999	190	220	4,550	5,051	1,819	1,788	4,945	4,804	104	137

Incident-Based Offenses
By Agency

Unlike summary-based UCR, this table includes multiple offenses that may have occurred within a single incident. Please note that offenses that are committed against society or the state of North Carolina, may be reported only as an arrest. For example, an offense report may not be completed for thoses on-sight arrests such as DWI, liquoir law and drug violations.

	Iredell County (cont'd)		Jackson County						Johnston County (con't)			
	Duke Power State Rec. Area		Jackson County Sheriff		Sylva		Western Carolina University		Johnston County Sheriff		Smithfield	
Offense Category	1997	1998	1997	1998	1997	1998	1997	1998	1997	1998	1997	1998
Murder	0	0	1	1	0	0	0	0	5	4	0	0
Negligent Manslaughter	0	0	0	0	0	0	0	0	0	0	0	0
Forcible Rape	0	0	3	8	0	3	2	3	21	8	9	12
Robbery	0	0	0	2	3	0	0	0	29	33	27	32
Aggravated Assault	1	1	29	23	19	4	5	3	135	159	24	39
Burglary	0	0	288	283	25	36	22	21	833	947	245	201
Larceny	4	3	193	210	100	108	101	91	1,111	1,168	720	745
Motor Vehicle Theft	0	0	17	27	5	6	0	0	201	166	64	81
Simple Assault	0	0	34	32	24	25	36	21	447	535	33	31
Arson	0	0	12	9	0	1	0	3	25	5	5	1
Forgery & Counterfeiting	0	0	7	11	21	19	5	3	67	56	55	52
Fraud	0	0	21	31	8	11	10	8	109	154	62	48
Embezzlement	0	0	5	6	4	0	0	1	4	2	9	32
Stolen Property	0	0	1	1	5	2	0	1	14	21	24	22
Vandalism	2	0	169	190	72	73	111	131	673	774	445	413
Weapons Violations	0	0	8	6	3	1	3	4	36	50	10	20
Prostitution	0	0	0	0	0	0	0	0	0	2	0	0
Sex Offenses	0	0	30	25	0	5	4	10	65	65	8	7
Drug Violations	0	0	74	89	3	11	8	3	203	319	107	140
Gambling	0	0	0	0	0	0	0	0	0	0	0	0
Offenses Against Family	0	0	0	3	0	0	0	0	10	11	2	3
DWI	0	0	0	0	0	0	0	2	3	0	8	5
Liquor Law Violations	0	0	10	5	15	0	1	2	5	14	2	0
Disorderly Conduct	0	0	1	1	1	1	4	2	65	68	2	6
Pornography	0	0	0	1	0	0	0	1	2	0	0	0
All Other Offenses	0	0	126	125	23	31	94	90	279	312	99	101
Runaways	0	0	2	10	0	0	0	0	30	0	6	20
Grand Total	7	4	1,031	1,099	331	337	406	400	4,372	4,873	1,966	2,011

Incident-Based Offenses
By Agency

Unlike summary-based UCR, this table includes multiple offenses that may have occurred within a single incident. Please note that offenses that are committed against society or the state of North Carolina, may be reported only as an arrest. For example, an offense report may not be completed for thoses on-sight arrests such as DWI, liquoir law and drug violations.

	Johnston County (cont'd)											
	Benson		Clayton		Four Oaks		Kenly		Pine Level		Princeton	
Offense Category	1997	1998	1997	1998	1997	1998	1997	1998	1997	1998	1997	1998
Murder	0	0	1	0	0	0	0	1	0	0	0	0
Negligent Manslaughter	0	0	0	0	0	0	0	0	0	0	0	0
Forcible Rape	1	0	1	5	0	0	0	0	0	0	0	0
Robbery	14	8	13	17	0	0	17	9	1	0	1	2
Aggravated Assault	19	44	55	32	2	3	16	12	2	2	4	3
Burglary	150	96	117	103	10	12	42	33	4	4	16	1
Larceny	238	107	336	313	9	28	204	183	7	25	24	16
Motor Vehicle Theft	28	20	25	22	3	10	13	16	2	6	1	3
Simple Assault	54	48	68	85	3	3	8	11	6	9	6	2
Arson	3	3	3	2	0	1	0	0	0	0	0	0
Forgery & Counterfeiting	27	14	19	25	1	1	21	14	4	1	1	4
Fraud	37	14	47	27	1	6	17	14	0	1	3	0
Embezzlement	7	9	10	5	1	0	8	4	0	0	0	0
Stolen Property	14	7	6	5	2	3	4	8	0	1	0	1
Vandalism	150	33	173	118	1	8	54	20	3	16	24	17
Weapons Violations	14	10	8	2	0	2	2	4	0	0	0	0
Prostitution	0	0	0	0	0	0	0	0	0	0	0	0
Sex Offenses	3	7	5	8	0	0	1	1	0	2	0	1
Drug Violations	60	64	30	18	0	2	5	15	0	0	0	0
Gambling	0	0	0	1	0	0	0	0	0	0	0	0
Offenses Against Family	0	1	1	2	1	1	0	0	0	1	0	1
DWI	4	1	1	3	0	0	0	1	0	0	0	0
Liquor Law Violations	4	0	3	5	1	0	0	0	0	0	0	0
Disorderly Conduct	16	6	12	13	0	1	1	3	0	0	0	1
Pornography	0	0	0	0	0	0	0	0	0	0	0	0
All Other Offenses	40	31	40	27	2	7	12	16	4	9	4	6
Runaways	6	1	17	5	0	0	1	1	1	3	0	0
Grand Total	889	524	991	843	37	88	426	366	34	80	84	58

Incident-Based Offenses
By Agency

Unlike summary-based UCR, this table includes multiple offenses that may have occurred within a single incident. Please note that offenses that are committed against society or the state of North Carolina, may be reported only as an arrest. For example, an offense report may not be completed for thoses on-sight arrests such as DWI, liquoir law and drug violations.

	Johnston Co. (cont'd)		Jones County				Lee County					
	Selma		Jones County Sheriff		Maysville		Lee County Sheriff		Sanford		Broadway	
Offense Category	1997	1998	1997	1998	1997	1998	1997	1998	1997	1998	1997	1998
Murder	1	0	0	0	0	0	1	0	2	5	0	0
Negligent Manslaughter	0	0	0	0	0	0	1	0	0	0	0	0
Forcible Rape	1	5	0	0	2	2	2	2	9	9	0	0
Robbery	22	29	1	0	1	0	5	18	68	65	0	2
Aggravated Assault	43	45	2	7	3	7	44	24	93	95	0	0
Burglary	168	82	34	42	11	5	362	285	478	620	10	10
Larceny	266	311	30	36	36	26	428	322	1,628	1,770	4	19
Motor Vehicle Theft	34	38	2	6	3	5	54	76	98	136	0	3
Simple Assault	63	39	1	0	22	28	30	13	236	237	0	0
Arson	1	2	0	1	3	0	14	8	14	12	0	0
Forgery & Counterfeiting	30	22	1	1	4	3	19	13	109	121	4	2
Fraud	10	19	0	6	8	6	40	21	97	118	0	0
Embezzlement	10	3	0	0	0	1	3	1	33	45	1	0
Stolen Property	7	3	0	1	0	5	0	1	17	14	0	0
Vandalism	202	219	30	38	20	13	164	121	734	612	3	4
Weapons Violations	17	13	1	2	2	0	1	1	56	62	0	0
Prostitution	0	1	0	0	0	0	0	0	1	2	0	0
Sex Offenses	6	0	0	1	1	1	10	5	6	6	0	0
Drug Violations	57	64	2	0	3	6	0	1	293	229	0	0
Gambling	0	0	0	0	0	0	0	0	0	1	0	0
Offenses Against Family	2	2	0	0	7	17	0	0	17	11	0	0
DWI	1	7	0	0	2	0	0	0	20	15	0	0
Liquor Law Violations	3	3	0	0	0	0	0	0	8	12	0	0
Disorderly Conduct	36	35	0	0	6	0	0	0	69	56	0	0
Pornography	0	0	0	0	1	0	0	0	0	1	0	0
All Other Offenses	89	113	2	2	16	23	48	7	151	183	0	0
Runaways	3	4	0	0	0	2	1	4	48	56	0	0
Grand Total	1,072	1,059	106	143	151	150	1,227	923	4,285	4,493	22	40

Incident-Based Offenses
By Agency

Unlike summary-based UCR, this table includes multiple offenses that may have occurred within a single incident. Please note that offenses that are committed against society or the state of North Carolina, may be reported only as an arrest. For example, an offense report may not be completed for thoses on-sight arrests such as DWI, liquoir law and drug violations.

	Lenoir County										Lincoln Co. (cont'd)	
	Lenoir County Sheriff		Kinston		La Grange		Pink Hill		Caswell Center Hospital		Lincoln Co. Sheriff	
Offense Category	1997	1998	1997	1998	1997	1998	1997	1998	1997	1998	1997	1998
Murder	4	3	3	1	0	0	0	0	0	0	3	1
Negligent Manslaughter	1	1	0	0	0	0	0	0	0	0	0	0
Forcible Rape	3	4	13	13	1	1	0	0	0	0	3	7
Robbery	11	11	94	78	2	2	2	2	0	0	20	18
Aggravated Assault	81	115	214	190	22	18	3	0	0	0	60	87
Burglary	332	366	390	524	28	37	6	12	0	0	380	429
Larceny	474	460	1,842	1,724	107	115	3	11	23	21	717	864
Motor Vehicle Theft	66	60	97	109	13	6	3	0	0	2	67	60
Simple Assault	174	296	648	758	25	35	2	0	0	0	402	423
Arson	4	6	18	17	1	2	0	0	0	0	8	9
Forgery & Counterfeiting	20	16	85	80	11	10	0	0	0	0	41	25
Fraud	33	37	118	141	6	3	0	0	0	0	77	94
Embezzlement	2	1	13	13	1	1	1	0	0	0	3	5
Stolen Property	7	9	35	27	1	3	0	0	0	0	5	7
Vandalism	265	298	594	720	61	41	2	6	6	5	646	629
Weapons Violations	18	39	127	109	12	8	0	0	0	0	41	42
Prostitution	0	1	12	2	0	0	0	0	0	0	0	0
Sex Offenses	9	19	26	18	1	0	0	0	0	0	45	48
Drug Violations	11	122	352	378	17	30	0	0	0	0	35	33
Gambling	0	1	5	29	0	0	0	0	0	0	0	0
Offenses Against Family	4	7	10	7	0	5	0	0	0	0	17	21
DWI	1	6	6	4	1	4	0	0	0	0	0	0
Liquor Law Violations	3	8	61	88	1	1	0	0	0	0	4	7
Disorderly Conduct	21	63	220	195	5	7	0	0	0	0	34	25
Pornography	0	2	2	1	0	0	0	0	0	0	1	0
All Other Offenses	34	64	509	504	25	41	1	0	1	1	72	59
Runaways	52	59	44	94	4	0	0	0	0	0	94	94
Grand Total	1,630	2,074	5,538	5,824	345	370	23	31	30	29	2,775	2,987

Incident-Based Offenses
By Agency

Unlike summary-based UCR, this table includes multiple offenses that may have occurred within a single incident. Please note that offenses that are committed against society or the state of North Carolina, may be reported only as an arrest. For example, an offense report may not be completed for thoses on-sight arrests such as DWI, liquoir law and drug violations.

	Lincoln Co. (cont'd)		McDowell County								Macon County (cont'd)	
	Lincolnton		McDowell Co. Sheriff		Marion		Old Fort		Lake James State Park		Macon County Sheriff	
Offense Category	1997	1998	1997	1998	1997	1998	1997	1998	1997	1998	1997	1998
Murder	0	0	4	2	0	0	0	0	0	0	0	0
Negligent Manslaughter	0	0	0	0	0	0	0	0	0	0	0	0
Forcible Rape	2	2	6	3	1	2	0	0	0	0	0	0
Robbery	17	22	3	5	4	2	0	1	0	0	2	0
Aggravated Assault	99	69	30	24	23	26	3	2	0	0	12	2
Burglary	142	122	156	246	61	80	10	14	0	0	196	138
Larceny	559	587	176	227	189	355	23	26	0	3	134	126
Motor Vehicle Theft	28	40	27	33	16	25	1	7	0	0	7	16
Simple Assault	236	154	49	59	127	191	1	1	0	0	14	8
Arson	2	3	3	2	3	2	1	0	0	0	9	0
Forgery & Counterfeiting	42	51	32	38	38	39	1	0	0	0	2	1
Fraud	51	35	19	38	31	40	0	4	0	0	3	3
Embezzlement	16	7	1	0	0	1	1	2	0	0	1	0
Stolen Property	5	7	4	10	2	3	0	1	0	0	0	0
Vandalism	309	342	66	85	147	165	5	10	0	1	128	165
Weapons Violations	23	25	10	16	6	13	0	0	0	0	0	1
Prostitution	0	0	0	0	0	0	0	0	0	0	0	0
Sex Offenses	18	3	23	31	12	15	0	1	0	0	0	0
Drug Violations	15	23	255	257	13	54	0	0	0	0	26	1
Gambling	0	0	1	1	0	0	0	0	0	0	0	0
Offenses Against Family	3	3	18	10	6	31	0	0	0	0	1	0
DWI	2	7	3	3	1	92	0	0	0	0	0	0
Liquor Law Violations	2	2	3	1	15	27	0	0	0	0	0	0
Disorderly Conduct	43	40	2	6	12	45	1	0	0	0	0	0
Pornography	0	2	0	0	2	0	0	0	0	0	0	0
All Other Offenses	119	49	11	23	25	58	4	3	0	0	9	5
Runaways	1	5	15	22	6	3	0	1	0	0	2	1
Grand Total	1,734	1,600	917	1,142	740	1,269	51	73	0	4	546	467

Incident-Based Offenses
By Agency

Unlike summary-based UCR, this table includes multiple offenses that may have occurred within a single incident. Please note that offenses that are committed against society or the state of North Carolina, may be reported only as an arrest. For example, an offense report may not be completed for thoses on-sight arrests such as DWI, liquoir law and drug violations.

	Macon County (cont'd)				Madison Co.		Martin County					
	Franklin		Highlands		Mars Hill		Martin County Sheriff		Williamston		Robersonville	
Offense Category	1997	1998	1997	1998	1997	1998	1997	1998	1997	1998	1997	1998
Murder	0	0	0	0	0	0	0	1	0	0	0	0
Negligent Manslaughter	0	0	0	0	0	0	0	0	0	0	0	0
Forcible Rape	0	0	0	0	1	0	4	10	1	1	1	1
Robbery	0	3	0	0	0	0	9	6	22	13	2	5
Aggravated Assault	5	18	2	1	1	0	42	59	26	22	22	25
Burglary	38	47	37	10	10	11	203	221	141	120	46	58
Larceny	113	124	41	35	12	20	189	211	323	325	105	112
Motor Vehicle Theft	9	10	2	2	4	1	17	32	11	23	5	7
Simple Assault	14	11	5	3	2	1	141	187	166	134	54	62
Arson	1	1	1	0	0	0	4	2	1	1	1	0
Forgery & Counterfeiting	7	6	3	4	2	2	18	13	15	20	12	3
Fraud	7	12	1	5	0	5	37	28	38	25	8	12
Embezzlement	4	6	0	2	0	0	0	2	0	7	0	0
Stolen Property	0	0	2	0	0	0	4	2	3	1	2	0
Vandalism	96	85	7	17	9	23	174	229	177	165	37	49
Weapons Violations	0	0	0	0	0	0	9	6	9	2	5	6
Prostitution	0	0	0	0	0	0	0	0	0	0	0	0
Sex Offenses	1	2	0	0	0	0	17	6	3	3	7	3
Drug Violations	2	0	1	0	0	0	26	31	18	16	3	12
Gambling	0	0	0	0	0	0	0	1	0	1	0	0
Offenses Against Family	0	1	0	0	0	0	3	0	0	1	2	3
DWI	0	0	0	0	0	0	0	1	2	0	0	1
Liquor Law Violations	1	0	0	1	0	0	5	4	2	0	1	1
Disorderly Conduct	0	2	0	0	0	0	47	22	11	5	4	14
Pornography	0	0	0	0	0	0	0	1	0	0	0	0
All Other Offenses	12	25	6	15	5	1	130	137	53	44	37	48
Runaways	3	0	0	0	1	0	0	0	1	7	0	2
Grand Total	313	353	108	95	47	64	1,079	1,212	1,023	936	354	424

Incident-Based Offenses
By Agency

Unlike summary-based UCR, this table includes multiple offenses that may have occurred within a single incident. Please note that offenses that are committed against society or the state of North Carolina, may be reported only as an arrest. For example, an offense report may not be completed for thoses on-sight arrests such as DWI, liquoir law and drug violations.

	Mecklenburg County											
	Pineville		Cornelius		Huntersville		Matthews		UNC-Charlotte		Davidson College	
Offense Category	1997	1998	1997	1998	1997	1998	1997	1998	1997	1998	1997	1998
Murder	0	0	0	0	1	0	1	1	0	0	0	0
Negligent Manslaughter	0	0	0	0	0	0	0	0	0	0	0	0
Forcible Rape	3	2	1	2	3	0	5	3	2	1	0	0
Robbery	17	15	12	5	6	4	18	11	1	0	0	0
Aggravated Assault	18	40	10	6	47	26	37	47	6	3	0	0
Burglary	61	55	59	76	109	116	157	106	65	47	2	5
Larceny	666	655	190	147	314	495	531	625	263	211	49	50
Motor Vehicle Theft	35	29	11	11	17	28	21	32	10	10	0	0
Simple Assault	122	114	72	48	119	176	171	207	47	43	3	0
Arson	0	0	0	3	2	6	3	11	9	3	0	0
Forgery & Counterfeiting	56	33	16	23	10	25	46	51	4	2	1	0
Fraud	97	146	12	14	36	39	56	70	13	7	1	1
Embezzlement	46	87	0	0	20	18	34	30	1	0	0	1
Stolen Property	18	10	2	1	11	8	9	15	10	3	0	0
Vandalism	220	64	67	68	117	174	337	331	125	86	17	8
Weapons Violations	7	3	0	0	13	20	18	33	31	28	0	0
Prostitution	0	0	0	0	0	0	0	2	0	0	0	0
Sex Offenses	16	13	3	2	2	3	19	12	7	4	1	1
Drug Violations	30	29	0	0	81	34	62	86	51	59	1	0
Gambling	0	0	0	0	0	0	0	0	0	0	0	0
Offenses Against Family	2	2	0	2	0	7	5	21	0	0	0	0
DWI	53	0	0	0	1	0	1	0	17	71	0	0
Liquor Law Violations	5	0	0	1	2	0	15	18	22	33	0	0
Disorderly Conduct	18	16	1	1	17	33	13	19	20	21	0	1
Pornography	0	0	0	0	0	0	0	0	0	3	0	0
All Other Offenses	141	311	0	15	44	67	110	137	85	105	2	4
Runaways	8	5	0	1	12	33	27	27	0	2	0	0
Grand Total	1,639	1,629	456	426	984	1,312	1,696	1,895	789	742	77	71

Incident-Based Offenses
By Agency

Unlike summary-based UCR, this table includes multiple offenses that may have occurred within a single incident. Please note that offenses that are committed against society or the state of North Carolina, may be reported only as an arrest. For example, an offense report may not be completed for thoses on-sight arrests such as DWI, liquoir law and drug violations.

	Montomery County											
	Montgomery Co. Sheriff		Troy		Biscoe		Candor		Mount Gilead		Star	
Offense Category	1997	1998	1997	1998	1997	1998	1997[1]	1998	1997	1998	1997	1998
Murder	1	0	1	0	0	2		0	0	0	0	0
Negligent Manslaughter	0	0	0	0	0	0		0	0	0	0	0
Forcible Rape	1	1	0	2	0	0		0	0	0	0	0
Robbery	5	7	5	3	3	1		1	4	3	0	0
Aggravated Assault	37	52	8	7	8	11		2	9	12	4	0
Burglary	216	295	68	72	22	30		8	20	29	3	6
Larceny	224	269	168	218	123	76		17	59	61	17	10
Motor Vehicle Theft	46	97	7	8	5	3		2	2	6	1	1
Simple Assault	148	169	34	45	32	28		0	23	13	8	2
Arson	3	2	1	0	0	2		0	1	0	0	0
Forgery & Counterfeiting	15	8	11	28	17	13		3	6	2	1	0
Fraud	37	49	11	25	1	2		0	7	4	1	0
Embezzlement	0	2	0	0	1	0		0	0	0	0	0
Stolen Property	16	13	1	5	3	5		2	0	1	0	0
Vandalism	186	255	77	80	45	49		4	32	37	13	1
Weapons Violations	37	19	10	5	6	14		1	3	5	0	0
Prostitution	0	0	0	0	0	0		0	0	0	0	0
Sex Offenses	13	23	0	0	6	2		0	5	1	2	0
Drug Violations	222	138	49	37	15	18		1	19	8	2	0
Gambling	0	0	0	1	0	0		0	0	0	0	0
Offenses Against Family	6	4	2	3	0	1		0	2	3	0	0
DWI	1	4	1	8	0	2		0	0	0	0	0
Liquor Law Violations	12	15	4	2	0	0		0	0	1	0	0
Disorderly Conduct	19	4	10	25	2	1		0	5	4	0	0
Pornography	1	2	0	0	0	0		0	0	0	0	0
All Other Offenses	149	153	23	39	10	18		0	11	10	6	1
Runaways	0	0	0	2	1	0		0	0	0	0	0
Grand Total	1,395	1,581	491	615	300	278		41	208	200	58	21

[1]Twelve months of Incident-Based data was not available for that year.

Incident-Based Offenses
By Agency

Unlike summary-based UCR, this table includes multiple offenses that may have occurred within a single incident. Please note that offenses that are committed against society or the state of North Carolina, may be reported only as an arrest. For example, an offense report may not be completed for thoses on-sight arrests such as DWI, liquoir law and drug violations.

	Moore County											
											(cont'd)	
	Moore County Sheriff		Aberdeen		Pinehurst		Robbins		Southern Pines		Carthage	
Offense Category	1997	1998	1997	1998	1997	1998	1997	1998	1997	1998	1997	1998
Murder	1	2	0	0	0	1	1	0	2	0	0	0
Negligent Manslaughter	1	0	0	0	0	0	0	0	0	0	0	0
Forcible Rape	17	7	1	1	1	0	1	0	7	4	0	0
Robbery	16	14	6	7	1	2	1	1	27	15	0	2
Aggravated Assault	100	76	17	19	3	1	6	3	86	78	4	7
Burglary	520	448	69	49	16	18	8	10	220	149	19	16
Larceny	465	439	193	140	123	130	51	50	540	452	56	71
Motor Vehicle Theft	78	103	19	11	6	7	4	2	41	30	6	0
Simple Assault	63	74	45	45	11	12	4	1	273	197	2	0
Arson	18	19	2	0	0	0	1	0	2	5	0	0
Forgery & Counterfeiting	28	15	34	26	3	5	1	3	36	50	17	7
Fraud	47	45	23	20	20	13	0	1	71	96	6	9
Embezzlement	7	6	14	12	1	1	0	0	18	30	3	0
Stolen Property	11	19	8	6	0	1	0	1	16	12	2	3
Vandalism	324	281	54	41	51	30	29	30	211	189	35	55
Weapons Violations	14	18	3	10	1	1	0	0	27	28	1	1
Prostitution	0	0	0	0	0	0	0	0	0	0	0	0
Sex Offenses	20	19	7	3	1	1	1	0	4	14	2	0
Drug Violations	165	228	67	116	12	3	7	0	210	292	21	6
Gambling	0	0	0	0	0	0	0	0	4	0	0	0
Offenses Against Family	6	3	1	0	1	3	2	1	6	7	0	0
DWI	7	6	3	10	0	0	1	1	7	5	19	13
Liquor Law Violations	3	1	11	17	0	0	0	0	19	12	0	1
Disorderly Conduct	5	11	23	23	1	2	1	0	36	15	11	9
Pornography	0	0	0	0	0	1	0	0	0	1	0	0
All Other Offenses	157	177	60	40	1	3	10	7	180	190	13	18
Runaways	67	63	6	2	0	0	1	0	17	17	0	0
Grand Total	2,140	2,074	666	598	253	235	130	111	2,060	1,888	217	218

Incident-Based Offenses
By Agency

Unlike summary-based UCR, this table includes multiple offenses that may have occurred within a single incident. Please note that offenses that are committed against society or the state of North Carolina, may be reported only as an arrest. For example, an offense report may not be completed for thoses on-sight arrests such as DWI, liquoir law and drug violations.

	Moore County (cont'd)										Nash County (cont'd)	
	Pinebluff		Vass		Whispering Pines		Weymouth Woods St. Park		Taylortown		Nash County Sheriff	
Offense Category	1997	1998	1997	1998	1997	1998	1997	1998	1997	1998	1997	1998
Murder	0	0	0	0	0	0	0	0	0	0	1	5
Negligent Manslaughter	0	0	0	0	0	0	0	0	0	0	0	0
Forcible Rape	0	0	0	0	0	0	0	0	1	0	4	4
Robbery	0	0	1	1	0	0	0	0	0	0	23	13
Aggravated Assault	0	0	0	0	0	0	0	0	7	1	38	47
Burglary	2	3	19	11	1	3	0	0	7	1	320	317
Larceny	14	18	12	29	7	6	0	0	16	17	451	509
Motor Vehicle Theft	1	1	1	1	0	0	0	1	1	3	52	65
Simple Assault	4	4	3	1	1	0	0	0	1	7	223	140
Arson	0	0	1	0	0	0	0	0	1	5	4	19
Forgery & Counterfeiting	4	1	6	2	0	0	0	0	2	2	32	32
Fraud	1	5	2	2	0	0	0	0	10	5	37	32
Embezzlement	0	0	0	0	0	0	0	0	4	2	4	2
Stolen Property	0	1	0	0	0	1	0	0	2	0	25	25
Vandalism	5	4	7	2	0	0	0	0	4	4	230	199
Weapons Violations	1	0	1	1	1	0	0	0	0	1	28	28
Prostitution	0	0	0	0	0	0	0	0	0	0	0	1
Sex Offenses	0	0	0	0	0	0	0	0	0	0	26	25
Drug Violations	9	3	0	2	2	0	0	0	0	0	255	189
Gambling	0	0	0	0	0	0	0	0	0	0	2	2
Offenses Against Family	0	1	0	0	0	0	0	0	1	1	5	1
DWI	0	0	0	0	1	0	0	0	0	0	0	0
Liquor Law Violations	1	0	0	0	0	0	0	0	0	0	4	2
Disorderly Conduct	0	0	1	0	0	0	0	0	1	1	2	12
Pornography	0	0	0	0	0	0	0	0	0	0	0	0
All Other Offenses	3	22	7	3	1	1	0	0	5	8	63	42
Runaways	1	0	0	1	0	0	0	0	0	1	28	24
Grand Total	46	63	61	56	14	11	0	1	63	59	1,857	1,735

Incident-Based Offenses
By Agency

Unlike summary-based UCR, this table includes multiple offenses that may have occurred within a single incident. Please note that offenses that are committed against society or the state of North Carolina, may be reported only as an arrest. For example, an offense report may not be completed for thoses on-sight arrests such as DWI, liquoir law and drug violations.

	Nash County (cont'd)										New Hanover County (cont'd)	
	Nashville		Spring Hope		Bailey		Sharpsburg		Whitakers		Carolina Beach	
Offense Category	1997	1998	1997	1998	1997	1998	1997	1998	1997	1998	1997	1998
Murder	0	0	1	0	0	0	0	0	0	0	0	0
Negligent Manslaughter	0	0	0	0	0	0	0	0	0	0	0	0
Forcible Rape	2	1	0	0	0	0	3	0	0	1	2	3
Robbery	0	6	5	1	2	0	6	0	6	3	3	6
Aggravated Assault	6	4	3	1	0	2	6	6	4	2	36	26
Burglary	30	46	15	7	5	3	19	23	6	6	180	119
Larceny	93	106	39	42	18	8	86	67	10	16	414	370
Motor Vehicle Theft	10	7	2	3	1	2	6	4	3	1	19	23
Simple Assault	25	14	4	1	3	0	23	7	0	3	73	37
Arson	3	3	1	0	1	0	0	0	0	0	0	2
Forgery & Counterfeiting	14	11	11	3	3	2	6	4	1	0	8	5
Fraud	10	11	1	2	0	1	8	15	0	1	17	13
Embezzlement	1	0	0	0	0	0	0	1	0	0	1	1
Stolen Property	0	1	0	1	0	0	0	4	2	0	2	6
Vandalism	56	44	11	16	8	5	25	17	9	8	223	193
Weapons Violations	5	3	0	1	0	1	2	1	1	1	3	1
Prostitution	0	0	0	0	0	0	0	0	0	0	0	0
Sex Offenses	1	3	1	0	1	0	3	3	1	1	2	9
Drug Violations	3	22	9	9	0	3	25	61	4	1	15	22
Gambling	0	0	0	0	0	0	0	0	0	0	0	0
Offenses Against Family	1	1	0	0	0	0	1	0	0	0	3	2
DWI	0	0	0	0	0	0	2	3	0	1	0	1
Liquor Law Violations	0	0	1	0	0	0	0	0	2	0	0	0
Disorderly Conduct	0	0	0	0	0	0	1	0	0	1	4	9
Pornography	0	0	0	0	0	0	0	0	0	0	1	0
All Other Offenses	9	2	2	2	1	0	6	9	3	5	11	23
Runaways	2	1	0	0	0	0	8	1	0	0	0	0
Grand Total	271	286	106	89	43	27	236	226	52	51	1,017	871

Incident-Based Offenses
By Agency

Unlike summary-based UCR, this table includes multiple offenses that may have occurred within a single incident. Please note that offenses that are committed against society or the state of North Carolina, may be reported only as an arrest. For example, an offense report may not be completed for thoses on-sight arrests such as DWI, liquoir law and drug violations.

	New Hanover County (cont'd)								Northampton County (cont'd)			
	Wrightsville Beach		UNC-Wilmington		Wilmington Intl Airport		Carolina Beach State Park		Northampton Co. Sheriff		Conway	
Offense Category	**1997**	**1998**	**1997**	**1998**	**1997**	**1998**	**1997**	**1998**	**1997**	**1998**	**1997**	**1998**
Murder	0	1	0	0	0	0	0	0	3	2	0	0
Negligent Manslaughter	0	0	0	0	0	0	0	0	0	0	0	0
Forcible Rape	1	0	2	2	0	0	0	0	3	2	0	0
Robbery	4	4	0	0	0	0	0	0	4	4	0	0
Aggravated Assault	2	2	5	7	0	0	0	0	36	38	0	0
Burglary	73	69	20	23	1	0	0	0	127	137	1	0
Larceny	153	173	279	238	3	4	9	6	144	131	8	8
Motor Vehicle Theft	9	4	1	2	0	3	0	0	18	17	0	0
Simple Assault	8	6	48	43	0	0	1	0	85	86	2	0
Arson	0	0	2	5	0	0	0	0	7	10	0	0
Forgery & Counterfeiting	4	2	2	4	0	0	0	0	6	3	2	2
Fraud	8	16	5	10	2	5	0	0	13	16	0	0
Embezzlement	6	1	3	0	0	0	0	0	2	2	0	0
Stolen Property	0	2	1	4	0	2	0	0	1	6	0	0
Vandalism	66	70	106	100	2	1	1	1	89	85	6	7
Weapons Violations	0	1	6	17	0	2	0	0	1	7	0	0
Prostitution	0	0	0	0	0	0	0	0	0	0	0	0
Sex Offenses	0	2	2	2	0	0	0	0	8	6	1	0
Drug Violations	0	2	55	84	0	1	0	0	3	11	0	0
Gambling	0	0	0	0	0	0	0	0	0	0	0	0
Offenses Against Family	0	0	0	0	0	0	0	0	0	0	0	0
DWI	0	1	7	19	0	0	0	0	0	0	0	0
Liquor Law Violations	0	0	106	156	0	0	0	0	0	0	0	0
Disorderly Conduct	0	2	38	48	1	0	0	0	4	7	0	0
Pornography	0	0	0	0	0	0	0	0	0	0	0	0
All Other Offenses	5	12	39	63	0	0	0	0	41	31	1	1
Runaways	0	0	0	0	0	0	0	0	0	0	0	0
Grand Total	339	370	727	827	9	18	11	7	595	601	21	18

Incident-Based Offenses
By Agency

Unlike summary-based UCR, this table includes multiple offenses that may have occurred within a single incident. Please note that offenses that are committed against society or the state of North Carolina, may be reported only as an arrest. For example, an offense report may not be completed for thoses on-sight arrests such as DWI, liquoir law and drug violations.

	Northampton County (cont'd)										Onslow Co. (cont'd)	
	Gaston		Jackson		Woodland		Garysburg		Jacksonville		Holly Ridge	
Offense Category	1997	1998	1997	1998	1997	1998	1997	1998	1997	1998	1997	1998
Murder	0	0	0	0	0	0	0	0	1	2	0	0
Negligent Manslaughter	0	0	0	0	0	0	0	0	0	0	0	0
Forcible Rape	0	0	0	0	1	0	0	1	23	22	1	0
Robbery	1	2	0	0	1	1	4	1	62	54	0	1
Aggravated Assault	4	3	1	0	7	11	9	2	223	205	2	14
Burglary	11	12	1	5	9	16	25	22	538	542	7	14
Larceny	27	33	4	2	30	36	36	25	1,577	1,688	25	22
Motor Vehicle Theft	0	2	1	0	0	1	0	2	106	127	3	3
Simple Assault	2	2	3	2	24	32	5	10	765	922	11	23
Arson	1	1	0	0	0	1	0	0	6	8	0	1
Forgery & Counterfeiting	2	0	3	2	0	4	0	0	76	72	0	0
Fraud	2	5	1	0	2	1	2	4	132	157	1	3
Embezzlement	0	0	0	0	0	0	0	0	10	10	1	0
Stolen Property	0	1	0	0	0	1	0	1	17	23	0	1
Vandalism	9	21	5	1	25	31	24	11	739	741	1	7
Weapons Violations	0	0	0	0	1	1	2	1	42	43	0	5
Prostitution	0	0	0	0	0	0	0	0	36	43	0	0
Sex Offenses	0	1	0	0	1	1	2	0	24	53	0	0
Drug Violations	0	1	1	0	3	4	0	1	412	415	0	39
Gambling	0	0	0	0	0	0	0	0	3	0	0	0
Offenses Against Family	0	0	0	0	0	1	0	0	80	92	0	2
DWI	0	0	0	0	0	1	1	0	1	11	0	34
Liquor Law Violations	0	0	0	0	0	0	0	0	2	5	0	0
Disorderly Conduct	0	0	1	0	1	1	0	3	39	36	0	4
Pornography	0	0	0	0	0	0	0	0	0	1	0	0
All Other Offenses	2	3	0	2	13	35	6	5	723	1,022	0	18
Runaways	1	0	0	0	0	0	3	1	82	118	0	0
Grand Total	62	87	21	14	118	179	119	90	5,719	6,412	52	191

Incident-Based Offenses
By Agency

Unlike summary-based UCR, this table includes multiple offenses that may have occurred within a single incident. Please note that offenses that are committed against society or the state of North Carolina, may be reported only as an arrest. For example, an offense report may not be completed for thoses on-sight arrests such as DWI, liquoir law and drug violations.

	Onslow County (cont'd)								Orange County (cont'd)			
	Richands		Swansboro		Hammocks Beach St. Park		North Topsail Beach		Orange County Sheriff		Chapel Hill	
Offense Category	1997	1998	1997	1998	1997	1998	1997	1998	1997	1998	1997	1998
Murder	0	0	0	0	0	0	0	0	2	4	0	0
Negligent Manslaughter	0	0	0	0	0	0	0	0	1	0	0	0
Forcible Rape	0	0	0	0	0	0	0	0	7	14	13	8
Robbery	0	4	1	0	0	0	0	1	19	14	63	81
Aggravated Assault	1	0	4	3	0	0	2	1	29	17	144	117
Burglary	6	3	5	13	0	0	35	13	354	387	321	393
Larceny	8	4	53	58	2	0	89	53	406	446	1,976	2,141
Motor Vehicle Theft	0	1	7	7	0	0	3	3	67	100	151	160
Simple Assault	4	2	1	9	0	0	21	12	87	48	515	513
Arson	0	0	0	0	0	0	0	0	3	5	8	6
Forgery & Counterfeiting	1	0	0	4	0	0	7	0	14	7	112	131
Fraud	0	0	2	1	0	0	7	3	26	13	147	164
Embezzlement	0	0	1	2	0	0	0	0	1	1	17	31
Stolen Property	0	2	0	1	0	0	1	0	6	2	24	15
Vandalism	5	4	11	13	1	0	24	25	23	5	719	640
Weapons Violations	0	0	2	0	0	0	1	0	6	7	37	41
Prostitution	0	0	0	0	0	0	0	0	0	0	1	0
Sex Offenses	0	0	1	0	1	5	1	1	10	17	52	41
Drug Violations	2	0	2	2	2	1	8	4	179	29	137	92
Gambling	0	0	0	0	0	0	0	0	3	0	1	0
Offenses Against Family	0	0	0	1	0	0	1	15	9	0	104	66
DWI	0	0	3	6	0	0	0	0	0	0	4	1
Liquor Law Violations	0	0	1	0	27	47	0	1	0	1	9	8
Disorderly Conduct	0	0	3	3	0	0	7	12	1	3	148	126
Pornography	0	0	0	0	0	0	1	0	1	0	1	0
All Other Offenses	0	0	4	1	11	8	10	7	9	5	525	658
Runaways	0	0	1	3	0	0	0	1	82	60	44	46
Grand Total	27	20	102	127	44	61	218	152	1,345	1,185	5,273	5,479

Incident-Based Offenses
By Agency

Unlike summary-based UCR, this table includes multiple offenses that may have occurred within a single incident. Please note that offenses that are committed against society or the state of North Carolina, may be reported only as an arrest. For example, an offense report may not be completed for thoses on-sight arrests such as DWI, liquoir law and drug violations.

	Orange County (cont'd)						Pamlico Co.		Pasquotank County (cont'd)			
	Hillsborough		Carrboro		UNC-Chapel Hill		Pamlico Co. Sheriff		Pasquotank Co. Sheriff		Elizabeth City	
Offense Category	1997	1998	1997	1998	1997	1998	1997	1998	1997[1]	1998	1997	1998
Murder	0	0	0	0	0	0	0	2		1	1	0
Negligent Manslaughter	0	0	0	0	0	0	0	0		0	0	0
Forcible Rape	1	4	5	2	1	0	1	0		2	2	8
Robbery	9	17	26	35	4	2	1	7		4	40	35
Aggravated Assault	53	46	52	48	5	8	17	21		39	84	55
Burglary	143	145	135	141	6	12	123	91		112	229	248
Larceny	395	529	689	804	532	478	151	155		288	707	660
Motor Vehicle Theft	22	31	41	48	10	6	13	11		20	51	51
Simple Assault	159	146	269	219	38	37	96	95		71	129	112
Arson	0	1	4	3	3	2	0	0		8	4	4
Forgery & Counterfeiting	34	31	34	47	3	5	10	6		22	38	43
Fraud	36	44	65	85	23	15	14	18		39	60	62
Embezzlement	4	0	14	7	1	0	1	0		6	29	21
Stolen Property	6	11	7	20	1	0	2	4		7	21	8
Vandalism	170	200	253	271	200	140	102	103		151	400	367
Weapons Violations	15	14	10	15	1	0	4	4		6	24	23
Prostitution	0	0	0	0	0	0	0	0		0	2	2
Sex Offenses	13	9	12	23	11	7	2	6		20	17	7
Drug Violations	21	24	47	43	15	19	37	41		91	278	151
Gambling	0	0	0	0	0	0	1	2		0	2	5
Offenses Against Family	2	1	1	2	0	0	1	1		6	5	6
DWI	15	74	31	32	1	0	0	0		0	13	4
Liquor Law Violations	2	8	8	8	5	10	1	0		5	8	6
Disorderly Conduct	12	9	35	53	6	4	13	10		10	31	22
Pornography	0	0	1	2	1	0	0	0		0	0	0
All Other Offenses	67	70	157	187	118	125	73	54		41	195	100
Runaways	0	0	9	7	2	0	0	0		16	27	11
Grand Total	1,179	1,414	1,905	2,102	987	870	663	631		965	2,397	2,011

[1]Twelve months of Incident-Based data was not available for that year.

Incident-Based Offenses
By Agency

Unlike summary-based UCR, this table includes multiple offenses that may have occurred within a single incident. Please note that offenses that are committed against society or the state of North Carolina, may be reported only as an arrest. For example, an offense report may not be completed for thoses on-sight arrests such as DWI, liquoir law and drug violations.

	Pasquotank County (cont'd)		Pender County								Perquimans County (cont'd)	
	Elizabeth City State Univ.		Pender County Sheriff		Burgaw		Topsail Beach		Surf City		Perquimans Co. Sheriff	
Offense Category	1997	1998	1997	1998	1997	1998	1997	1998	1997	1998	1997	1998
Murder	0	0	1	1	0	1	0	0	0	0	2	0
Negligent Manslaughter	0	0	0	0	0	0	0	0	0	0	0	0
Forcible Rape	0	0	1	1	0	1	0	1	2	1	5	3
Robbery	0	0	12	12	4	1	0	0	2	0	1	2
Aggravated Assault	0	0	69	59	10	8	0	0	4	10	3	8
Burglary	4	3	334	340	31	37	14	25	58	10	83	87
Larceny	3	2	515	423	191	114	24	21	119	59	132	99
Motor Vehicle Theft	0	0	85	78	14	16	1	0	7	6	13	12
Simple Assault	5	4	112	71	11	33	4	1	62	28	85	60
Arson	0	0	3	8	1	1	0	0	10	0	1	0
Forgery & Counterfeiting	0	0	26	29	3	5	0	0	13	6	0	3
Fraud	0	0	127	122	4	12	9	3	93	65	12	12
Embezzlement	0	0	4	2	3	0	0	0	0	0	0	1
Stolen Property	0	0	3	3	0	1	0	1	7	3	0	1
Vandalism	1	5	312	246	32	46	11	13	51	23	64	59
Weapons Violations	0	0	8	14	2	2	1	0	15	7	0	1
Prostitution	0	0	0	0	0	0	0	0	0	0	0	0
Sex Offenses	1	0	19	14	2	3	0	0	3	2	5	5
Drug Violations	1	0	71	100	2	3	0	9	124	45	6	3
Gambling	0	0	0	0	0	0	0	0	0	0	0	0
Offenses Against Family	0	0	5	5	1	1	0	0	2	2	2	0
DWI	0	0	3	3	0	1	0	0	102	45	0	0
Liquor Law Violations	0	0	4	5	0	1	0	0	43	15	1	0
Disorderly Conduct	0	0	22	10	2	12	1	0	67	27	1	2
Pornography	0	0	0	0	0	0	0	0	1	1	0	1
All Other Offenses	0	0	84	72	5	15	0	5	64	22	13	16
Runaways	0	0	0	5	0	1	0	0	2	1	5	0
Grand Total	15	14	1,820	1,623	318	315	65	79	851	378	434	375

Incident-Based Offenses
By Agency

Unlike summary-based UCR, this table includes multiple offenses that may have occurred within a single incident. Please note that offenses that are committed against society or the state of North Carolina, may be reported only as an arrest. For example, an offense report may not be completed for thoses on-sight arrests such as DWI, liquoir law and drug violations.

	Perquimans County (cont'd)		Person County				Pitt County					
											(cont'd)	
	Hertford		Person County Sheriff		Roxboro		Pitt County Sheriff		Ayden		Farmville	
Offense Category	1997	1998	1997	1998	1997	1998	1997	1998	1997	1998	1997	1998
Murder	0	0	0	2	0	0	3	6	1	2	0	0
Negligent Manslaughter	0	0	0	0	0	0	0	0	0	0	0	0
Forcible Rape	2	1	4	4	2	2	17	20	3	0	0	0
Robbery	5	5	5	5	16	21	38	44	10	12	9	7
Aggravated Assault	16	14	54	35	57	54	288	300	64	63	42	27
Burglary	43	39	145	178	128	113	786	811	122	200	80	105
Larceny	97	90	304	244	383	349	942	935	329	328	117	132
Motor Vehicle Theft	1	5	30	25	15	17	105	163	28	35	17	5
Simple Assault	25	35	83	77	127	130	863	996	153	103	50	34
Arson	0	0	2	7	6	4	41	28	6	1	0	0
Forgery & Counterfeiting	5	6	16	5	48	32	82	49	17	29	12	19
Fraud	8	7	27	29	39	36	79	99	29	14	11	21
Embezzlement	0	0	3	0	4	3	38	19	2	3	2	2
Stolen Property	7	5	3	5	2	4	29	28	11	3	6	8
Vandalism	36	30	237	200	278	221	610	542	105	114	111	76
Weapons Violations	2	0	7	7	4	6	50	42	11	14	9	15
Prostitution	0	0	0	0	0	0	0	0	1	0	0	0
Sex Offenses	2	0	12	12	9	10	65	52	6	9	6	0
Drug Violations	16	25	3	3	0	15	238	253	87	25	41	46
Gambling	0	1	1	0	0	0	2	0	1	2	4	0
Offenses Against Family	1	0	11	15	13	13	8	8	10	5	3	1
DWI	0	0	0	0	0	1	6	2	5	0	0	1
Liquor Law Violations	0	0	0	0	0	0	8	10	8	1	1	0
Disorderly Conduct	1	1	20	17	5	8	120	52	45	42	9	22
Pornography	0	0	2	1	1	0	2	0	0	1	0	0
All Other Offenses	22	27	56	84	85	126	310	316	122	214	7	14
Runaways	0	0	11	15	2	7	47	47	4	3	0	0
Grand Total	289	291	1,036	970	1,224	1,172	4,777	4,822	1,180	1,223	537	535

Incident-Based Offenses
By Agency

Unlike summary-based UCR, this table includes multiple offenses that may have occurred within a single incident. Please note that offenses that are committed against society or the state of North Carolina, may be reported only as an arrest. For example, an offense report may not be completed for thoses on-sight arrests such as DWI, liquoir law and drug violations.

	Pitt County (cont'd)										Polk County (cont'd)	
	Greenville		Bethel		Grifton		Winterville		East Carolina University		Polk County Sheriff	
Offense Category	**1997**	**1998**	**1997**	**1998**	**1997**	**1998**	**1997**	**1998**	**1997**	**1998**	**1997**	**1998**
Murder	8	5	0	0	0	0	0	0	0	0	0	0
Negligent Manslaughter	0	0	0	0	0	0	0	0	0	0	0	0
Forcible Rape	26	29	0	0	0	3	0	2	1	2	0	1
Robbery	194	216	3	4	5	4	2	3	1	1	2	2
Aggravated Assault	351	399	9	24	22	12	13	17	11	3	30	13
Burglary	1,324	1,448	47	34	29	54	20	54	23	29	104	158
Larceny	3,598	4,056	46	62	96	74	124	162	438	294	204	158
Motor Vehicle Theft	269	400	5	12	11	3	7	17	3	4	28	20
Simple Assault	1,078	1,245	20	41	32	62	37	52	54	56	146	133
Arson	15	13	3	3	2	2	0	1	1	2	4	4
Forgery & Counterfeiting	38	27	5	2	16	17	1	10	7	6	9	6
Fraud	20	43	4	2	9	5	1	2	40	31	16	17
Embezzlement	127	75	1	0	0	1	0	1	1	0	0	0
Stolen Property	31	45	0	1	3	1	2	8	8	12	0	0
Vandalism	1,573	1,637	32	65	20	24	47	72	170	128	111	92
Weapons Violations	7	16	1	8	0	1	5	16	18	23	1	6
Prostitution	0	1	0	0	0	0	0	0	0	0	0	0
Sex Offenses	17	19	0	2	4	6	3	3	4	5	5	9
Drug Violations	6	11	5	13	7	56	17	14	76	80	10	8
Gambling	0	0	0	0	0	0	0	0	0	0	0	0
Offenses Against Family	7	27	1	3	4	2	0	5	1	0	1	8
DWI	3	3	1	1	0	0	2	0	36	55	0	0
Liquor Law Violations	0	0	0	0	0	0	1	1	9	6	0	0
Disorderly Conduct	7	9	0	7	2	6	46	46	16	30	1	6
Pornography	0	2	0	0	0	0	0	0	4	2	0	0
All Other Offenses	135	205	4	9	13	19	17	25	103	97	8	14
Runaways	0	0	2	0	2	1	0	2	0	0	5	2
Grand Total	8,834	9,931	189	293	277	353	345	513	1,025	866	685	657

Incident-Based Offenses
By Agency

Unlike summary-based UCR, this table includes multiple offenses that may have occurred within a single incident. Please note that offenses that are committed against society or the state of North Carolina, may be reported only as an arrest. For example, an offense report may not be completed for thoses on-sight arrests such as DWI, liquoir law and drug violations.

	Polk County (cont'd)				Randolph County							
	Tryon		Saluda		Liberty		Ramseur		Archdale		Seagrove	
Offense Category	1997	1998	1997	1998	1997	1998	1997	1998	1997	1998	1997	1998
Murder	0	0	0	0	1	0	0	0	0	1	0	0
Negligent Manslaughter	0	0	0	0	0	0	0	0	0	0	0	0
Forcible Rape	1	0	0	0	0	2	0	0	1	0	0	0
Robbery	1	3	0	0	2	3	1	2	7	2	0	0
Aggravated Assault	12	9	1	2	21	21	1	5	23	39	0	0
Burglary	20	18	7	1	34	33	9	9	49	65	2	0
Larceny	30	34	9	15	86	119	36	49	197	223	3	2
Motor Vehicle Theft	1	2	0	2	8	9	4	1	9	15	0	1
Simple Assault	16	27	3	8	34	48	3	7	25	51	0	0
Arson	0	0	0	0	1	0	0	0	1	3	0	0
Forgery & Counterfeiting	4	7	0	0	20	25	17	9	18	25	0	1
Fraud	8	4	0	1	15	12	1	7	19	12	1	0
Embezzlement	0	2	0	0	2	3	0	5	10	21	0	0
Stolen Property	0	2	0	0	4	1	0	0	0	5	0	0
Vandalism	27	33	3	6	61	43	19	23	83	83	1	0
Weapons Violations	0	2	3	3	8	3	0	0	5	8	0	0
Prostitution	0	0	0	0	0	0	0	0	0	0	0	0
Sex Offenses	2	0	0	0	2	5	0	0	3	4	0	0
Drug Violations	1	10	6	16	35	7	0	1	59	83	0	0
Gambling	0	0	0	0	0	0	0	0	0	0	0	0
Offenses Against Family	2	2	2	0	0	2	0	0	0	1	0	0
DWI	0	0	6	10	7	4	0	0	3	4	0	0
Liquor Law Violations	0	1	0	2	4	2	0	0	2	1	0	0
Disorderly Conduct	3	5	4	5	3	8	0	0	6	5	0	0
Pornography	0	1	0	0	0	0	0	0	0	0	0	0
All Other Offenses	5	12	20	34	17	18	1	1	21	19	0	0
Runaways	0	0	3	1	4	4	0	0	0	0	0	0
Grand Total	133	174	67	106	369	372	92	119	541	670	7	4

Incident-Based Offenses
By Agency

Unlike summary-based UCR, this table includes multiple offenses that may have occurred within a single incident. Please note that offenses that are committed against society or the state of North Carolina, may be reported only as an arrest. For example, an offense report may not be completed for thoses on-sight arrests such as DWI, liquoir law and drug violations.

	Richmond County						Robeson County					
											(cont'd)	
	Richmond Co. Sheriff		Hamlet		Rockingham		Lumberton		Maxton		Red Springs	
Offense Category	1997	1998	1997	1998	1997	1998	1997	1998	1997	1998	1997	1998
Murder	6	4	0	0	2	0	3	8	0	0	1	0
Negligent Manslaughter	0	0	0	0	0	0	0	0	0	0	0	0
Forcible Rape	10	7	0	2	3	0	5	6	0	0	1	0
Robbery	24	20	12	12	23	33	111	82	5	6	9	8
Aggravated Assault	85	94	38	32	95	93	178	134	28	39	12	29
Burglary	458	485	168	147	205	199	603	613	48	78	96	93
Larceny	575	543	339	295	767	631	1,541	1,361	119	170	254	243
Motor Vehicle Theft	94	91	22	17	70	44	136	171	8	12	23	14
Simple Assault	46	46	38	72	169	180	110	117	56	75	11	17
Arson	22	23	3	6	9	5	9	11	2	1	1	5
Forgery & Counterfeiting	45	72	20	14	75	62	40	95	21	25	16	17
Fraud	59	104	43	39	100	91	85	89	18	16	10	14
Embezzlement	1	8	0	1	2	5	16	13	4	2	4	1
Stolen Property	4	15	2	2	4	5	6	4	1	2	0	3
Vandalism	322	326	120	146	395	340	591	503	88	70	67	59
Weapons Violations	9	24	16	8	37	14	32	23	5	17	3	2
Prostitution	1	3	0	0	3	0	1	2	0	0	0	0
Sex Offenses	15	10	7	15	10	15	9	14	2	3	0	2
Drug Violations	137	119	76	63	8	17	29	26	59	15	8	6
Gambling	0	0	1	0	0	0	0	0	0	0	0	0
Offenses Against Family	1	5	3	5	13	15	11	6	3	5	1	0
DWI	1	0	0	1	2	2	2	0	0	1	0	0
Liquor Law Violations	0	0	1	0	0	3	9	1	1	0	0	0
Disorderly Conduct	6	9	18	18	18	17	23	18	20	14	2	3
Pornography	0	0	0	0	0	1	0	0	0	0	0	0
All Other Offenses	68	81	43	52	49	54	87	65	29	75	12	10
Runaways	14	17	3	4	9	17	41	54	1	1	2	5
Grand Total	2,003	2,106	973	951	2,068	1,843	3,678	3,416	518	627	533	531

Incident-Based Offenses
By Agency

Unlike summary-based UCR, this table includes multiple offenses that may have occurred within a single incident. Please note that offenses that are committed against society or the state of North Carolina, may be reported only as an arrest. For example, an offense report may not be completed for thoses on-sight arrests such as DWI, liquoir law and drug violations.

	Robeson County (cont'd)											
	Saint Pauls		Fairmont		Pembroke		Rowland		UNC-Pembroke		Lumber River State Park	
Offense Category	1997	1998	1997	1998	1997	1998	1997	1998	1997	1998	1997	1998
Murder	0	0	2	1	1	0	0	0	0	0	0	0
Negligent Manslaughter	0	0	0	0	0	0	0	0	0	0	0	0
Forcible Rape	0	0	1	3	0	1	2	1	0	0	0	0
Robbery	5	5	7	15	20	11	4	10	0	0	0	0
Aggravated Assault	0	7	35	18	18	11	4	6	2	0	0	0
Burglary	14	9	77	103	87	94	13	20	9	4	0	0
Larceny	50	53	94	142	149	173	40	36	52	44	0	0
Motor Vehicle Theft	3	4	22	36	22	21	4	6	0	1	0	0
Simple Assault	8	0	36	51	24	34	3	5	1	2	0	0
Arson	0	0	1	2	4	4	0	1	0	0	0	0
Forgery & Counterfeiting	2	5	9	15	22	17	8	3	0	0	0	0
Fraud	1	2	7	6	5	3	7	4	0	0	0	0
Embezzlement	2	0	1	0	0	0	0	1	0	1	0	0
Stolen Property	1	0	0	2	0	1	0	0	0	0	0	0
Vandalism	16	15	90	90	170	116	19	26	24	18	0	0
Weapons Violations	2	0	0	2	11	15	0	3	1	0	0	0
Prostitution	0	0	0	0	0	0	0	0	0	0	0	0
Sex Offenses	0	0	3	4	4	0	0	2	0	0	0	0
Drug Violations	0	2	0	3	31	17	0	0	1	0	0	0
Gambling	0	0	0	0	0	0	0	0	0	0	0	0
Offenses Against Family	0	0	3	3	2	4	0	0	0	0	0	0
DWI	0	0	0	1	0	0	0	0	0	0	0	0
Liquor Law Violations	0	0	0	3	0	1	1	0	0	0	0	0
Disorderly Conduct	3	0	3	4	4	18	0	0	0	0	0	0
Pornography	0	0	0	0	1	1	1	0	0	0	0	0
All Other Offenses	0	1	12	35	6	15	7	4	2	0	0	0
Runaways	0	0	2	3	6	5	1	1	0	0	0	0
Grand Total	107	103	405	542	587	562	114	129	92	70	0	0

Incident-Based Offenses
By Agency

Unlike summary-based UCR, this table includes multiple offenses that may have occurred within a single incident. Please note that offenses that are committed against society or the state of North Carolina, may be reported only as an arrest. For example, an offense report may not be completed for thoses on-sight arrests such as DWI, liquoir law and drug violations.

	Rockingham County										Rowan County (cont'd)	
	Rockingham Co. Sheriff		Eden		Madison		Mayodan		Reidsville		Rowan County Sheriff	
Offense Category	1997	1998	1997	1998	1997	1998	1997	1998	1997	1998	1997	1998
Murder	2	4	2	1	0	0	0	0	1	2	6	5
Negligent Manslaughter	0	1	0	0	0	0	0	0	0	0	0	0
Forcible Rape	14	10	2	3	0	0	0	0	6	8	23	13
Robbery	26	30	25	24	5	1	0	1	27	26	19	23
Aggravated Assault	163	178	65	56	13	13	8	0	100	79	103	124
Burglary	585	547	279	285	40	34	20	35	247	188	726	672
Larceny	831	815	706	684	130	91	50	73	788	628	910	886
Motor Vehicle Theft	104	109	60	41	9	6	5	7	40	59	74	95
Simple Assault	248	268	100	152	42	27	11	13	347	280	497	527
Arson	14	13	11	8	1	1	1	1	0	2	13	16
Forgery & Counterfeiting	40	32	38	36	20	21	4	3	70	54	92	60
Fraud	34	40	56	58	12	10	4	5	62	73	79	131
Embezzlement	6	9	10	12	6	4	0	0	13	2	6	1
Stolen Property	15	6	2	1	1	2	0	0	18	20	10	14
Vandalism	536	582	286	295	76	32	33	49	361	428	630	641
Weapons Violations	34	30	21	17	2	3	0	0	22	27	40	38
Prostitution	0	0	0	0	0	0	0	0	2	1	0	1
Sex Offenses	32	22	21	15	2	0	0	2	22	23	97	85
Drug Violations	189	154	83	123	11	26	3	2	157	186	223	406
Gambling	0	0	0	0	0	0	0	0	0	0	26	9
Offenses Against Family	4	5	5	13	1	1	3	0	12	11	33	24
DWI	8	9	0	0	5	1	0	0	0	0	26	30
Liquor Law Violations	5	4	4	2	1	2	0	0	5	5	18	74
Disorderly Conduct	25	33	5	18	9	2	5	7	32	28	45	48
Pornography	0	0	1	0	0	0	0	1	0	0	0	4
All Other Offenses	213	198	55	43	34	23	0	7	89	75	422	360
Runaways	66	67	29	17	2	2	0	0	26	10	62	58
Grand Total	3,194	3,166	1,866	1,904	422	302	147	206	2,447	2,215	4,180	4,345

Incident-Based Offenses
By Agency

Unlike summary-based UCR, this table includes multiple offenses that may have occurred within a single incident. Please note that offenses that are committed against society or the state of North Carolina, may be reported only as an arrest. For example, an offense report may not be completed for thoses on-sight arrests such as DWI, liquoir law and drug violations.

	Rowan County (cont'd)											
	China Grove		Landis		Salisbury		Spencer		Granite Quarry		Cleveland	
Offense Category	1997	1998	1997	1998	1997	1998	1997	1998	1997	1998	1997	1998
Murder	0	0	0	0	8	3	0	0	0	0	1	0
Negligent Manslaughter	0	0	0	0	0	0	0	0	0	0	0	0
Forcible Rape	1	1	0	0	14	14	2	1	1	1	1	0
Robbery	1	3	1	1	78	80	3	3	1	0	0	1
Aggravated Assault	4	7	1	4	198	165	17	7	0	3	0	2
Burglary	31	17	13	17	422	380	38	28	10	7	7	10
Larceny	108	117	50	55	1,470	1,366	180	127	35	44	11	13
Motor Vehicle Theft	9	6	0	2	126	134	12	9	1	5	1	0
Simple Assault	42	22	7	6	166	173	61	26	3	5	4	0
Arson	1	1	0	0	20	14	4	1	0	0	2	0
Forgery & Counterfeiting	16	16	1	2	148	192	5	23	0	1	3	1
Fraud	10	3	5	2	182	186	7	10	4	6	1	2
Embezzlement	1	0	0	0	45	55	1	0	0	0	0	0
Stolen Property	0	2	0	0	2	2	7	1	1	2	0	0
Vandalism	53	64	30	29	599	522	73	52	46	34	16	14
Weapons Violations	1	1	0	1	8	22	7	11	0	0	3	0
Prostitution	0	0	0	0	3	18	0	0	0	0	0	0
Sex Offenses	4	4	0	2	16	37	3	4	0	1	1	0
Drug Violations	13	29	0	1	302	319	31	25	2	2	6	2
Gambling	0	0	0	0	0	0	0	2	0	0	0	0
Offenses Against Family	3	1	2	3	16	15	2	4	2	3	1	1
DWI	1	2	0	0	0	0	22	16	0	0	2	1
Liquor Law Violations	2	1	0	0	1	0	3	5	0	0	0	1
Disorderly Conduct	6	2	0	1	0	0	13	3	1	1	0	0
Pornography	0	0	0	0	0	0	0	0	2	0	0	0
All Other Offenses	10	25	1	12	60	53	36	24	8	8	3	2
Runaways	2	4	1	0	45	0	5	9	2	0	1	0
Grand Total	319	328	112	138	3,929	3,750	532	391	119	123	64	50

Incident-Based Offenses
By Agency

Unlike summary-based UCR, this table includes multiple offenses that may have occurred within a single incident. Please note that offenses that are committed against society or the state of North Carolina, may be reported only as an arrest. For example, an offense report may not be completed for thoses on-sight arrests such as DWI, liquoir law and drug violations.

	Rutherford County										Sampson County (cont'd)	
	Rutherford Co. Sheriff		Forest City		Rutherfordton		Spindale		Lake Lure		Sampson Co. Sheriff	
Offense Category	1997	1998	1997	1998	1997	1998	1997	1998	1997	1998	1997	1998
Murder	2	2	3	0	1	0	0	0	0	0	5	4
Negligent Manslaughter	0	0	0	0	0	0	0	0	0	0	0	0
Forcible Rape	7	8	4	4	0	0	0	2	0	0	9	14
Robbery	10	19	9	11	0	7	4	4	0	0	35	33
Aggravated Assault	80	69	32	33	4	4	10	11	0	0	107	105
Burglary	348	404	73	92	37	28	34	36	7	14	738	758
Larceny	525	564	340	381	117	126	119	148	19	41	653	647
Motor Vehicle Theft	75	59	14	9	4	7	9	14	1	1	100	132
Simple Assault	54	39	86	101	14	13	10	12	1	0	403	327
Arson	14	19	0	3	2	3	1	0	0	1	11	6
Forgery & Counterfeiting	60	45	11	9	27	14	7	9	0	1	23	26
Fraud	61	81	57	55	32	9	22	30	1	5	59	57
Embezzlement	6	8	1	2	0	1	7	2	0	0	1	4
Stolen Property	1	3	7	7	1	0	1	0	0	0	2	3
Vandalism	303	339	152	103	59	42	5	4	6	16	447	442
Weapons Violations	6	7	31	29	1	0	0	1	0	0	43	40
Prostitution	0	0	1	0	0	0	0	1	0	0	0	0
Sex Offenses	26	29	8	7	2	4	3	1	2	2	54	65
Drug Violations	1	1	212	165	2	1	0	3	0	0	12	12
Gambling	0	0	0	0	0	0	0	0	0	0	0	0
Offenses Against Family	4	6	6	3	0	1	0	0	0	0	7	9
DWI	0	1	26	14	0	0	0	0	0	0	0	0
Liquor Law Violations	0	0	17	11	2	0	1	0	0	0	1	0
Disorderly Conduct	2	1	3	2	1	1	0	1	0	0	25	44
Pornography	0	0	0	0	0	0	0	0	0	0	1	0
All Other Offenses	79	82	44	21	16	22	2	82	0	0	50	48
Runaways	41	44	3	8	1	0	0	1	0	0	7	0
Grand Total	1,705	1,830	1,140	1,070	323	283	235	362	37	81	2,793	2,776

Incident-Based Offenses
By Agency

Unlike summary-based UCR, this table includes multiple offenses that may have occurred within a single incident. Please note that offenses that are committed against society or the state of North Carolina, may be reported only as an arrest. For example, an offense report may not be completed for thoses on-sight arrests such as DWI, liquoir law and drug violations.

	Sampson County (cont'd)						Scotland County					
	Clinton		Newton Grove		Roseboro		Scotland Co. Sheriff		Laurinburg		Gibson	
Offense Category	1997	1998	1997	1998	1997	1998	1997	1998	1997	1998	1997	1998
Murder	0	3	0	0	0	0	4	3	2	3	0	0
Negligent Manslaughter	0	0	0	0	0	0	0	0	1	0	0	0
Forcible Rape	3	3	0	0	2	0	7	6	3	5	0	0
Robbery	17	29	1	1	1	9	4	7	35	45	0	0
Aggravated Assault	56	40	3	4	4	9	33	27	110	98	0	0
Burglary	151	136	19	8	16	46	305	401	387	407	4	6
Larceny	578	478	66	32	79	104	284	351	805	766	5	10
Motor Vehicle Theft	30	29	5	1	7	6	49	73	87	96	2	1
Simple Assault	128	144	11	13	20	20	11	13	73	50	0	0
Arson	6	7	2	0	1	0	13	18	11	7	0	0
Forgery & Counterfeiting	52	77	24	6	4	15	18	14	22	33	0	0
Fraud	32	50	6	2	3	11	8	11	16	30	0	0
Embezzlement	9	7	0	0	0	1	2	5	6	5	0	0
Stolen Property	13	4	1	1	0	2	0	0	8	16	0	0
Vandalism	274	335	15	17	28	25	176	159	302	242	4	6
Weapons Violations	15	12	1	0	1	3	21	11	40	51	0	0
Prostitution	0	0	0	0	0	0	0	0	0	0	0	0
Sex Offenses	4	5	0	0	0	1	16	11	8	1	0	0
Drug Violations	51	32	1	0	9	2	1	4	126	109	0	0
Gambling	1	0	0	0	0	0	0	0	0	0	0	0
Offenses Against Family	2	8	0	0	0	0	1	1	2	4	0	0
DWI	4	5	0	0	0	0	0	0	8	11	0	0
Liquor Law Violations	1	2	1	0	0	1	0	0	3	3	0	0
Disorderly Conduct	24	27	0	1	0	5	4	1	47	36	0	0
Pornography	0	0	0	0	0	0	0	0	0	1	0	0
All Other Offenses	112	115	1	0	5	16	47	71	70	68	0	0
Runaways	11	8	0	0	1	3	13	27	9	14	0	0
Grand Total	1,574	1,556	157	86	181	279	1,017	1,214	2,181	2,101	15	23

Incident-Based Offenses
By Agency

Unlike summary-based UCR, this table includes multiple offenses that may have occurred within a single incident. Please note that offenses that are committed against society or the state of North Carolina, may be reported only as an arrest. For example, an offense report may not be completed for thoses on-sight arrests such as DWI, liquoir law and drug violations.

	Stanly County											
	Stanly County Sheriff		Albermarle		Norwood		Morrow Mtn. State Park		Badin		Pfeiffer College	
Offense Category	1997	1998	1997	1998	1997	1998	1997	1998	1997	1998	1997	1998
Murder	3	3	2	3	0	0	0	0	0	0	0	0
Negligent Manslaughter	0	0	0	0	0	0	0	0	0	0	0	0
Forcible Rape	1	3	2	3	0	0	0	0	0	0	0	0
Robbery	6	2	36	24	6	2	0	0	0	1	0	0
Aggravated Assault	34	48	67	70	11	6	0	0	12	6	0	0
Burglary	310	243	374	384	18	24	2	2	15	12	8	10
Larceny	503	538	799	881	74	73	1	6	34	23	16	11
Motor Vehicle Theft	40	40	51	58	2	3	0	0	4	1	1	0
Simple Assault	142	125	156	157	20	12	0	0	19	18	0	0
Arson	3	8	12	14	1	0	0	0	0	1	0	0
Forgery & Counterfeiting	27	10	61	89	11	4	0	0	3	0	0	0
Fraud	12	37	66	66	13	3	0	0	1	2	2	0
Embezzlement	0	0	0	3	0	1	0	0	0	0	0	0
Stolen Property	2	3	2	9	4	1	0	0	2	0	0	0
Vandalism	329	265	412	389	38	31	3	3	21	18	7	2
Weapons Violations	11	15	6	5	2	0	0	0	5	4	0	0
Prostitution	0	0	0	0	0	0	0	0	0	0	0	0
Sex Offenses	18	12	14	14	0	2	0	0	0	0	0	1
Drug Violations	29	29	93	89	30	15	0	0	3	8	0	0
Gambling	0	0	0	0	0	0	0	0	0	0	0	0
Offenses Against Family	9	1	5	8	0	0	0	0	6	4	0	0
DWI	0	1	0	1	1	0	0	0	1	5	0	0
Liquor Law Violations	1	0	4	2	4	4	0	0	0	3	0	0
Disorderly Conduct	7	8	12	6	0	1	0	0	13	7	0	0
Pornography	1	1	0	0	0	0	0	0	0	0	0	0
All Other Offenses	103	134	25	30	16	4	1	0	34	21	1	0
Runaways	21	11	0	0	0	0	0	0	4	1	0	0
Grand Total	1,612	1,537	2,199	2,305	251	186	7	11	177	135	35	24

Incident-Based Offenses
By Agency

Unlike summary-based UCR, this table includes multiple offenses that may have occurred within a single incident. Please note that offenses that are committed against society or the state of North Carolina, may be reported only as an arrest. For example, an offense report may not be completed for thoses on-sight arrests such as DWI, liquoir law and drug violations.

	Stokes County										Surry County (cont'd)	
	Stokes County Sheriff		Walnut Cove		King		Hanging Rock State Park		Pilot Mountain State Park		Surry County Sheriff	
Offense Category	1997	1998	1997	1998	1997	1998	1997	1998	1997	1998	1997	1998
Murder	3	3	0	0	0	0	0	0	0	0	2	1
Negligent Manslaughter	0	0	0	0	0	0	0	0	0	0	0	0
Forcible Rape	9	5	1	0	0	1	0	0	0	0	14	5
Robbery	3	6	2	4	1	2	0	0	0	0	14	12
Aggravated Assault	57	78	2	5	10	3	0	0	0	0	131	137
Burglary	263	258	8	10	41	39	0	1	1	0	456	457
Larceny	368	368	15	27	159	164	4	0	0	0	642	561
Motor Vehicle Theft	53	51	1	4	7	6	0	0	0	0	117	123
Simple Assault	148	153	2	3	44	86	0	0	0	0	171	249
Arson	8	10	2	0	3	2	0	0	0	0	11	12
Forgery & Counterfeiting	15	23	5	4	18	23	0	0	0	0	47	19
Fraud	16	35	9	7	18	18	0	0	0	0	49	52
Embezzlement	0	2	3	1	3	4	0	0	0	0	11	3
Stolen Property	7	9	0	1	6	11	0	0	0	0	3	8
Vandalism	286	306	3	4	100	122	0	0	1	0	358	389
Weapons Violations	12	12	0	0	10	3	1	0	0	0	12	13
Prostitution	0	0	0	0	0	1	0	0	0	0	0	0
Sex Offenses	28	25	0	2	6	7	0	0	0	0	26	55
Drug Violations	38	55	9	1	89	121	2	0	1	0	83	38
Gambling	0	1	0	0	0	0	0	0	0	0	0	1
Offenses Against Family	1	1	0	0	2	3	0	0	0	0	8	10
DWI	81	77	0	0	6	15	0	0	0	0	0	1
Liquor Law Violations	10	22	0	0	4	14	0	0	0	0	4	7
Disorderly Conduct	22	17	1	0	15	18	0	0	0	0	13	19
Pornography	0	0	0	0	0	0	0	0	0	0	0	0
All Other Offenses	52	69	1	1	23	36	2	0	0	0	74	111
Runaways	32	51	0	0	10	7	0	0	0	0	81	60
Grand Total	1,512	1,637	64	74	575	706	9	1	3	0	2,327	2,343

Incident-Based Offenses
By Agency

Unlike summary-based UCR, this table includes multiple offenses that may have occurred within a single incident. Please note that offenses that are committed against society or the state of North Carolina, may be reported only as an arrest. For example, an offense report may not be completed for thoses on-sight arrests such as DWI, liquoir law and drug violations.

	Surry County (cont'd)								Swain County			
	Elkin		Mount Airy		Pilot Mountain		Dobson		Swain County Sheriff		Bryson City	
Offense Category	1997	1998	1997[1]	1998	1997	1998	1997	1998	1997	1998	1997	1998
Murder	0	0		0	0	0	0	0	0	0	0	1
Negligent Manslaughter	0	0		0	0	0	0	0	0	0	0	0
Forcible Rape	1	2		1	0	0	0	0	2	0	1	1
Robbery	2	5		10	3	3	0	0	0	0	0	1
Aggravated Assault	24	23		64	3	4	0	2	13	11	6	5
Burglary	57	76		189	18	11	3	15	57	59	17	14
Larceny	179	216		414	82	75	24	26	71	78	32	31
Motor Vehicle Theft	11	12		56	3	6	0	4	4	4	0	3
Simple Assault	90	119		55	30	29	4	6	15	24	6	8
Arson	0	0		3	1	1	0	0	4	3	1	3
Forgery & Counterfeiting	33	20		65	7	6	3	4	4	6	2	1
Fraud	36	29		61	10	9	4	6	5	5	6	11
Embezzlement	7	3		13	2	2	2	0	1	1	2	2
Stolen Property	2	3		8	1	5	0	0	1	1	0	0
Vandalism	77	91		127	47	39	3	0	42	102	20	29
Weapons Violations	4	3		9	6	5	0	2	5	0	1	0
Prostitution	0	0		0	0	0	0	0	0	0	0	0
Sex Offenses	3	10		19	2	4	0	0	3	2	0	1
Drug Violations	4	11		65	39	76	0	0	3	1	0	0
Gambling	0	0		0	0	1	0	0	0	0	0	0
Offenses Against Family	58	51		14	0	0	0	1	5	0	0	0
DWI	0	1		1	79	65	0	0	0	0	0	0
Liquor Law Violations	0	1		2	27	21	0	0	0	0	0	0
Disorderly Conduct	24	39		0	6	13	0	1	5	0	3	1
Pornography	1	0		0	0	0	1	0	0	0	0	0
All Other Offenses	22	30		26	18	24	2	1	37	25	4	5
Runaways	4	0		10	1	1	0	0	3	3	0	0
Grand Total	639	745		1,212	385	400	46	68	280	325	101	117

[1]Twelve months of Incident-Based data was not available for that year.

Incident-Based Offenses
By Agency

Unlike summary-based UCR, this table includes multiple offenses that may have occurred within a single incident. Please note that offenses that are committed against society or the state of North Carolina, may be reported only as an arrest. For example, an offense report may not be completed for thoses on-sight arrests such as DWI, liquoir law and drug violations.

	Transylvania County				Tyrrell County		Union County					
											(cont'd)	
	Transylvania Co. Sheriff		Brevard		Tyrrell County Sheriff		Union County Sheriff		Marshville		Monroe	
Offense Category	1997	1998	1997	1998	1997	1998	1997	1998	1997	1998	1997	1998
Murder	1	1	0	0	0	0	3	2	0	0	4	9
Negligent Manslaughter	1	0	0	0	0	0	0	0	0	0	0	0
Forcible Rape	6	8	2	2	1	0	11	19	0	1	5	9
Robbery	1	1	5	1	2	1	27	12	2	1	62	65
Aggravated Assault	49	45	41	35	7	5	92	81	21	12	136	186
Burglary	120	169	34	61	28	24	730	729	38	28	308	419
Larceny	289	338	245	278	40	35	1,207	1,308	116	117	1,319	1,558
Motor Vehicle Theft	15	19	7	11	1	6	98	81	4	9	110	119
Simple Assault	42	43	168	134	14	7	342	398	21	33	365	407
Arson	11	3	1	0	0	0	19	10	3	0	2	5
Forgery & Counterfeiting	15	8	20	15	3	2	98	47	12	9	57	68
Fraud	23	30	22	20	5	1	126	145	17	8	321	308
Embezzlement	0	2	3	4	0	0	17	21	0	0	9	9
Stolen Property	5	2	0	4	1	1	6	11	1	4	5	9
Vandalism	233	200	164	156	33	29	905	917	54	42	589	584
Weapons Violations	5	13	4	4	1	0	34	43	8	10	12	10
Prostitution	0	0	0	0	0	0	0	0	0	0	0	1
Sex Offenses	29	40	7	4	2	1	78	106	5	1	32	23
Drug Violations	93	123	19	57	8	3	98	131	33	27	231	226
Gambling	1	0	0	0	0	0	0	0	0	0	1	0
Offenses Against Family	22	10	14	10	0	0	22	19	1	3	12	22
DWI	0	1	0	1	0	0	7	6	4	2	7	11
Liquor Law Violations	8	8	4	3	0	1	7	19	2	1	3	7
Disorderly Conduct	1	4	15	26	2	1	15	25	6	2	142	115
Pornography	3	0	0	1	0	0	2	3	0	0	0	0
All Other Offenses	47	42	28	25	7	6	270	262	10	31	142	184
Runaways	28	13	3	3	0	0	152	121	3	5	72	87
Grand Total	1,048	1,123	806	855	155	123	4,366	4,516	361	346	3,946	4,441

Incident-Based Offenses
By Agency

Unlike summary-based UCR, this table includes multiple offenses that may have occurred within a single incident. Please note that offenses that are committed against society or the state of North Carolina, may be reported only as an arrest. For example, an offense report may not be completed for thoses on-sight arrests such as DWI, liquoir law and drug violations.

	Union County (cont'd)		Vance County						Wake County (cont'd)			
	Wingate		Vance County Sheriff		Henderson		Kerr Lake State Rec. Area		Apex		Cary	
Offense Category	1997	1998	1997	1998	1997	1998	1997	1998	1997	1998	1997[1]	1998
Murder	0	0	2	3	3	2	0	0	1	0		0
Negligent Manslaughter	0	0	0	0	0	0	0	0	0	0		0
Forcible Rape	1	0	1	5	2	0	0	0	0	2		6
Robbery	2	5	28	30	65	56	0	0	5	3		44
Aggravated Assault	9	12	27	140	179	118	0	0	42	47		80
Burglary	10	11	560	527	491	363	0	0	58	68		341
Larceny	67	48	566	573	1,361	1,140	0	11	318	308		1,570
Motor Vehicle Theft	3	4	87	83	115	109	0	0	23	20		134
Simple Assault	8	6	186	79	499	289	0	0	25	35		518
Arson	0	1	26	18	10	8	0	0	1	1		10
Forgery & Counterfeiting	4	4	27	28	192	126	0	0	25	11		64
Fraud	8	5	54	63	136	167	0	0	20	17		217
Embezzlement	0	1	0	3	6	4	0	0	8	13		69
Stolen Property	0	0	1	1	8	5	0	0	8	18		27
Vandalism	22	35	619	544	520	401	0	2	106	115		23
Weapons Violations	2	1	11	8	24	34	0	0	9	11		3
Prostitution	0	0	0	0	0	3	0	0	0	0		0
Sex Offenses	1	0	31	24	20	4	0	0	3	3		1
Drug Violations	7	3	13	31	89	169	0	0	78	135		12
Gambling	0	0	0	0	0	1	0	0	1	0		0
Offenses Against Family	0	0	15	20	11	6	0	0	4	0		0
DWI	7	0	6	1	82	114	0	0	17	10		4
Liquor Law Violations	3	0	1	0	4	1	0	0	6	6		3
Disorderly Conduct	2	0	10	10	86	40	0	0	12	17		9
Pornography	0	1	0	0	0	0	0	0	0	0		0
All Other Offenses	12	4	186	218	663	724	0	0	47	58		40
Runaways	0	0	22	16	12	21	0	0	0	0		0
Grand Total	168	141	2,479	2,425	4,578	3,905	0	13	817	898		3,175

[1]Twelve months of Incident-Based data was not available for that year.

Incident-Based Offenses
By Agency

Unlike summary-based UCR, this table includes multiple offenses that may have occurred within a single incident. Please note that offenses that are committed against society or the state of North Carolina, may be reported only as an arrest. For example, an offense report may not be completed for thoses on-sight arrests such as DWI, liquoir law and drug violations.

	Wake County (cont'd)											
	Fuquay-Varina		Garner		Knightdale		Rolesville		State Capitol Police		Morrisville	
Offense Category	1997	1998	1997	1998	1997	1998	1997	1998	1997	1998	1997	1998
Murder	0	0	0	0	0	0	0	0	0	0	0	0
Negligent Manslaughter	0	0	0	0	0	0	0	0	0	0	0	0
Forcible Rape	3	2	4	3	3	0	0	0	0	0	0	0
Robbery	16	5	19	24	5	6	1	1	1	0	1	4
Aggravated Assault	31	32	31	41	13	5	6	2	1	0	13	3
Burglary	152	85	187	103	35	39	7	5	20	15	32	30
Larceny	318	350	938	911	136	172	24	23	165	114	179	158
Motor Vehicle Theft	24	19	61	70	7	13	3	0	3	6	10	9
Simple Assault	117	106	146	153	16	31	10	10	9	7	31	24
Arson	4	0	5	4	1	0	0	0	0	0	5	1
Forgery & Counterfeiting	47	27	53	61	19	26	1	3	0	2	7	9
Fraud	33	16	90	110	14	17	3	1	3	5	16	21
Embezzlement	13	10	29	44	3	4	0	1	0	1	12	11
Stolen Property	7	5	15	24	4	0	1	0	1	0	2	2
Vandalism	152	154	247	178	51	51	4	4	48	30	51	41
Weapons Violations	10	9	12	30	0	1	1	1	4	0	3	4
Prostitution	0	0	0	1	0	0	0	0	0	0	1	0
Sex Offenses	7	6	11	20	3	0	0	0	0	0	3	3
Drug Violations	41	42	44	50	4	0	0	0	0	0	3	9
Gambling	0	0	0	0	0	0	0	0	0	0	0	0
Offenses Against Family	5	3	7	15	0	0	1	0	0	0	0	0
DWI	8	2	4	5	0	0	0	0	0	0	0	0
Liquor Law Violations	4	5	3	1	2	0	0	0	0	0	1	0
Disorderly Conduct	19	20	35	33	0	2	2	1	0	0	4	2
Pornography	1	1	0	0	0	0	0	0	0	0	0	0
All Other Offenses	39	42	140	82	27	15	4	1	8	26	25	25
Runaways	18	14	22	11	1	2	2	0	0	0	7	1
Grand Total	1,069	955	2,103	1,974	344	384	70	53	263	206	406	357

Incident-Based Offenses
By Agency

Unlike summary-based UCR, this table includes multiple offenses that may have occurred within a single incident. Please note that offenses that are committed against society or the state of North Carolina, may be reported only as an arrest. For example, an offense report may not be completed for thoses on-sight arrests such as DWI, liquoir law and drug violations.

	Wake County (cont'd)											
	Raleigh-Durham Airport		NC State University		Holly Springs		NC State Fairgrounds		Falls Lake State Rec. Area		Jordan Lake State Rec. Area	
Offense Category	1997	1998	1997	1998	1997	1998	1997	1998	1997	1998	1997	1998
Murder	0	0	0	0	0	0	0	0	0	0	0	0
Negligent Manslaughter	0	0	0	0	0	0	0	0	0	0	0	0
Forcible Rape	0	0	1	1	0	1	0	0	0	0	0	0
Robbery	0	1	6	7	1	3	1	0	0	0	0	0
Aggravated Assault	1	4	10	11	12	6	1	0	0	0	0	0
Burglary	4	1	59	58	37	40	5	0	0	0	0	0
Larceny	196	172	553	513	82	97	45	59	6	4	16	12
Motor Vehicle Theft	20	31	11	16	2	12	2	2	0	0	0	0
Simple Assault	5	9	39	23	15	6	1	4	1	0	1	0
Arson	0	1	0	1	1	0	0	0	0	0	0	0
Forgery & Counterfeiting	2	1	11	6	6	7	4	1	0	0	0	0
Fraud	29	47	37	39	8	11	4	2	0	0	0	0
Embezzlement	4	4	0	1	3	3	0	1	0	0	0	0
Stolen Property	3	1	6	3	2	1	3	0	0	0	0	0
Vandalism	63	52	176	160	58	27	8	14	4	1	11	5
Weapons Violations	21	13	13	9	1	1	0	0	0	0	1	0
Prostitution	0	0	0	0	0	0	0	0	0	0	0	0
Sex Offenses	0	0	6	5	2	2	2	0	0	0	0	0
Drug Violations	34	6	82	63	5	5	1	0	0	0	0	0
Gambling	0	0	0	0	0	0	0	0	0	0	0	0
Offenses Against Family	0	0	1	0	0	0	0	0	0	0	0	0
DWI	6	1	6	5	0	1	0	0	0	0	0	0
Liquor Law Violations	11	3	9	8	0	0	0	0	0	0	0	0
Disorderly Conduct	1	4	23	17	2	3	0	0	0	0	1	0
Pornography	0	0	0	0	0	0	0	0	0	0	0	0
All Other Offenses	21	13	109	120	5	6	2	1	1	0	0	0
Runaways	0	0	1	0	10	3	0	0	0	0	0	0
Grand Total	421	364	1,159	1,066	252	235	79	84	12	5	30	17

Incident-Based Offenses
By Agency

Unlike summary-based UCR, this table includes multiple offenses that may have occurred within a single incident. Please note that offenses that are committed against society or the state of North Carolina, may be reported only as an arrest. For example, an offense report may not be completed for thoses on-sight arrests such as DWI, liquoir law and drug violations.

	Wake County (cont'd)				Warren County						Washington County (cont'd)	
	Wm. B. Umstead State Park		St. Augustine's College		Warren County Sheriff		Norlina		Warrenton		Washington Co. Sheriff	
Offense Category	1997	1998	1997[1]	1998	1997	1998	1997	1998	1997	1998	1997	1998
Murder	0	0		0	1	2	0	0	0	0	0	0
Negligent Manslaughter	0	0		0	0	0	0	0	0	0	0	0
Forcible Rape	0	0		1	1	3	0	0	0	0	2	0
Robbery	0	0		3	12	15	0	1	3	1	0	0
Aggravated Assault	0	0		8	52	32	1	1	1	0	9	9
Burglary	0	0		14	225	211	8	10	4	2	79	41
Larceny	0	0		48	242	310	22	21	28	12	79	63
Motor Vehicle Theft	0	0		1	33	49	3	3	0	0	11	7
Simple Assault	0	0		15	17	17	1	1	0	0	18	11
Arson	0	0		1	2	5	0	2	0	0	1	0
Forgery & Counterfeiting	0	0		0	14	19	0	0	3	1	2	1
Fraud	0	0		4	11	25	1	0	0	0	5	4
Embezzlement	0	0		0	1	4	0	0	0	0	1	0
Stolen Property	0	0		0	3	0	0	0	0	0	0	0
Vandalism	0	1		22	147	142	13	18	13	7	39	32
Weapons Violations	0	0		0	5	2	0	0	0	0	1	1
Prostitution	0	0		0	0	0	0	0	0	0	0	0
Sex Offenses	1	1		0	2	6	0	0	0	0	2	1
Drug Violations	0	1		8	4	2	0	0	0	0	3	1
Gambling	0	0		0	0	0	0	0	0	0	0	0
Offenses Against Family	0	0		0	0	1	0	0	0	0	0	4
DWI	0	0		0	0	0	0	0	0	0	0	0
Liquor Law Violations	0	0		2	0	0	0	0	0	0	0	0
Disorderly Conduct	0	0		7	2	0	0	0	0	0	1	3
Pornography	0	0		0	0	0	0	0	0	0	0	1
All Other Offenses	0	0		18	23	18	1	0	0	1	7	6
Runaways	0	0		0	7	3	0	0	0	0	0	0
Grand Total	1	3		152	804	866	50	57	52	24	260	185

[1]Twelve months of Incident-Based data was not available for that year.

Incident-Based Offenses
By Agency

Unlike summary-based UCR, this table includes multiple offenses that may have occurred within a single incident. Please note that offenses that are committed against society or the state of North Carolina, may be reported only as an arrest. For example, an offense report may not be completed for thoses on-sight arrests such as DWI, liquoir law and drug violations.

	Washington County (cont'd)				Watauga County							(cont'd)
	Plymouth		Pettigrew State Park		Watauga County Sheriff		Boone		Blowing Rock		Appalachian State Univ.	
Offense Category	1997	1998	1997	1998	1997	1998	1997	1998	1997	1998	1997	1998
Murder	0	0	0	0	1	0	0	0	0	0	0	0
Negligent Manslaughter	0	0	0	0	0	0	0	0	0	0	0	0
Forcible Rape	0	2	0	0	2	1	1	0	2	0	1	0
Robbery	3	2	0	0	0	4	3	7	1	1	0	1
Aggravated Assault	59	39	0	0	20	22	10	30	0	3	7	4
Burglary	60	47	0	0	180	228	99	102	17	27	7	26
Larceny	182	214	1	0	311	213	505	540	36	52	207	201
Motor Vehicle Theft	1	1	0	0	22	15	42	28	0	3	8	4
Simple Assault	40	42	0	0	116	127	160	192	18	22	12	25
Arson	2	0	0	0	7	1	0	1	0	0	0	0
Forgery & Counterfeiting	9	8	0	0	9	8	37	52	1	5	0	1
Fraud	5	4	0	0	17	33	46	76	8	8	9	3
Embezzlement	1	0	0	0	5	3	0	13	1	1	1	1
Stolen Property	1	1	0	0	5	7	5	4	0	0	5	2
Vandalism	110	95	1	1	223	189	319	320	13	22	221	187
Weapons Violations	3	6	0	0	4	3	4	2	0	0	0	3
Prostitution	1	0	0	0	0	0	0	0	0	0	0	0
Sex Offenses	7	5	0	0	14	9	6	5	2	0	6	5
Drug Violations	33	91	0	0	84	175	0	5	3	0	4	21
Gambling	0	0	0	0	0	0	0	0	0	0	0	0
Offenses Against Family	0	0	0	0	1	1	6	6	0	0	0	0
DWI	5	3	0	0	0	1	0	0	0	0	0	11
Liquor Law Violations	0	0	0	0	2	2	2	2	8	2	3	13
Disorderly Conduct	8	4	0	0	5	8	30	38	0	1	4	18
Pornography	0	0	0	0	0	1	0	0	0	0	1	0
All Other Offenses	48	35	0	0	102	127	17	23	5	3	14	7
Runaways	0	0	0	0	27	23	8	7	0	0	0	0
Grand Total	578	599	2	1	1,157	1,201	1,300	1,453	115	150	510	533

Incident-Based Offenses
By Agency

Unlike summary-based UCR, this table includes multiple offenses that may have occurred within a single incident. Please note that offenses that are committed against society or the state of North Carolina, may be reported only as an arrest. For example, an offense report may not be completed for thoses on-sight arrests such as DWI, liquoir law and drug violations.

	Watauga Co. (cont'd)		Wayne County								(cont'd)	
	Seven Devils		Wayne Co. Sheriff		Goldsboro		Eureka		Fremont		Mount Olive	
Offense Category	1997	1998	1997	1998	1997	1998	1997	1998	1997	1998	1997	1998
Murder	0	0	3	3	3	4	0	0	0	0	0	1
Negligent Manslaughter	0	0	0	0	0	0	0	0	0	0	0	0
Forcible Rape	0	1	14	13	18	13	0	0	1	0	1	1
Robbery	1	0	24	14	138	131	0	0	2	1	8	6
Aggravated Assault	0	0	129	158	374	354	0	0	11	5	22	36
Burglary	6	2	635	644	730	641	2	1	19	13	61	82
Larceny	48	15	945	933	2,591	2,406	9	2	38	20	242	187
Motor Vehicle Theft	0	0	109	107	194	201	1	1	6	1	15	13
Simple Assault	2	1	177	353	376	439	4	0	14	3	36	39
Arson	0	0	7	22	13	15	0	0	1	0	1	2
Forgery & Counterfeiting	0	0	54	52	140	200	2	2	4	2	15	8
Fraud	0	0	108	100	184	287	3	1	3	1	12	14
Embezzlement	0	0	5	19	38	49	0	0	0	0	1	1
Stolen Property	0	0	3	3	0	0	0	0	1	3	6	2
Vandalism	5	0	643	632	1,231	1,163	3	2	23	18	99	85
Weapons Violations	0	0	0	8	3	6	2	0	0	0	12	18
Prostitution	0	0	0	0	0	0	0	0	0	0	0	0
Sex Offenses	0	0	14	31	31	35	1	1	0	1	1	2
Drug Violations	0	0	4	3	1	3	7	1	1	0	63	40
Gambling	0	0	0	0	0	0	0	0	0	0	2	1
Offenses Against Family	0	0	1	3	4	1	1	2	0	1	1	0
DWI	0	0	0	0	0	0	2	0	0	0	3	8
Liquor Law Violations	0	0	0	0	0	0	1	0	0	0	22	25
Disorderly Conduct	0	0	2	3	2	1	0	0	0	1	8	7
Pornography	0	0	0	0	0	0	0	0	0	0	0	0
All Other Offenses	0	0	35	70	323	323	1	3	4	2	27	32
Runaways	0	0	113	110	0	0	0	0	0	0	2	0
Grand Total	62	19	3,025	3,281	6,394	6,272	39	16	128	72	660	610

Incident-Based Offenses
By Agency

Unlike summary-based UCR, this table includes multiple offenses that may have occurred within a single incident. Please note that offenses that are committed against society or the state of North Carolina, may be reported only as an arrest. For example, an offense report may not be completed for thoses on-sight arrests such as DWI, liquoir law and drug violations.

	Wayne County (cont'd)		Wilkes County						Wilson County (cont'd)			
	Cliffs of the Neuse State Pk.		Wilkes County Sheriff		North Wilkesboro		Wilkesboro		Wilson County Sheriff		Wilson	
Offense Category	**1997**	**1998**	**1997**	**1998**	**1997**	**1998**	**1997**	**1998**	**1997**	**1998**	**1997**	**1998**
Murder	0	0	5	2	0	0	0	0	4	3	8	9
Negligent Manslaughter	0	0	0	0	0	0	0	0	0	0	0	0
Forcible Rape	0	0	11	4	1	3	2	0	11	4	23	15
Robbery	0	0	10	12	7	11	7	4	18	7	169	198
Aggravated Assault	0	0	103	111	11	24	23	23	117	86	310	356
Burglary	1	0	337	388	56	55	33	52	309	315	970	804
Larceny	0	2	465	483	170	180	236	233	419	415	2,417	2,318
Motor Vehicle Theft	0	0	63	87	10	14	13	13	58	66	265	215
Simple Assault	0	0	121	112	40	29	41	60	211	230	285	375
Arson	0	0	15	16	0	1	1	0	13	9	0	0
Forgery & Counterfeiting	0	0	27	33	38	34	44	41	19	21	3	1
Fraud	0	0	35	29	34	33	36	37	48	72	3	0
Embezzlement	0	0	8	9	11	12	11	17	8	4	1	1
Stolen Property	0	0	2	4	2	2	0	2	39	20	7	0
Vandalism	0	1	347	435	113	98	106	114	240	263	85	36
Weapons Violations	0	0	32	31	1	1	3	6	25	23	9	9
Prostitution	0	0	0	0	0	0	0	0	1	21	0	1
Sex Offenses	0	0	40	41	9	11	5	8	32	27	71	90
Drug Violations	0	0	75	53	17	11	9	8	129	75	9	2
Gambling	0	0	0	0	0	0	0	0	0	2	0	0
Offenses Against Family	0	0	3	6	5	4	1	1	2	5	4	4
DWI	0	0	2	3	1	1	2	1	2	1	0	1
Liquor Law Violations	0	0	9	11	0	0	3	0	8	3	0	0
Disorderly Conduct	0	0	25	19	4	8	2	5	12	14	7	5
Pornography	0	0	0	0	0	0	0	0	1	2	1	0
All Other Offenses	0	0	73	71	15	31	21	26	144	133	65	41
Runaways	0	0	21	20	1	9	0	2	19	17	0	0
Grand Total	1	3	1,829	1,980	546	572	599	653	1,889	1,838	4,712	4,481

Incident-Based Offenses
By Agency

Unlike summary-based UCR, this table includes multiple offenses that may have occurred within a single incident. Please note that offenses that are committed against society or the state of North Carolina, may be reported only as an arrest. For example, an offense report may not be completed for thoses on-sight arrests such as DWI, liquoir law and drug violations.

	Wilson County (cont'd)										Yadkin County (cont'd)	
	Black Creek		Elm City		Lucama		Stantonsburg		Barton College		Yadkin County Sheriff	
Offense Category	1997	1998	1997	1998	1997	1998	1997	1998	1997	1998	1997	1998
Murder	0	0	0	0	0	0	0	0	0	0	0	0
Negligent Manslaughter	0	0	0	0	0	0	0	0	0	0	0	1
Forcible Rape	0	0	0	0	0	0	0	0	0	0	7	8
Robbery	0	0	0	1	0	1	0	0	0	0	0	2
Aggravated Assault	0	0	2	10	1	1	5	2	0	2	14	25
Burglary	0	0	25	8	2	2	3	3	4	6	179	218
Larceny	0	1	63	67	22	15	5	9	20	11	281	299
Motor Vehicle Theft	0	0	5	10	1	2	1	1	0	2	26	19
Simple Assault	0	1	20	23	3	4	2	0	1	1	114	189
Arson	0	0	1	0	0	0	0	1	0	0	4	1
Forgery & Counterfeiting	0	0	1	2	0	0	0	2	1	0	18	10
Fraud	0	0	4	3	0	1	0	1	0	0	35	38
Embezzlement	0	0	1	0	0	1	0	0	0	0	2	1
Stolen Property	0	0	0	0	1	1	0	0	0	0	2	6
Vandalism	0	0	22	18	5	1	1	0	8	9	249	225
Weapons Violations	0	0	1	3	1	0	1	0	1	1	13	19
Prostitution	0	0	0	0	0	0	0	0	0	0	0	0
Sex Offenses	0	0	0	2	1	0	0	1	0	0	16	20
Drug Violations	0	0	16	12	2	0	3	2	9	3	41	82
Gambling	0	0	0	0	0	0	0	0	0	0	0	0
Offenses Against Family	0	0	0	0	1	0	0	0	0	0	1	5
DWI	0	0	0	4	0	0	0	0	0	0	0	3
Liquor Law Violations	0	0	1	5	0	0	0	0	1	0	5	6
Disorderly Conduct	0	0	5	7	0	1	0	4	1	0	4	6
Pornography	0	0	0	0	0	0	0	0	0	0	0	1
All Other Offenses	0	0	6	16	4	1	3	2	6	7	40	66
Runaways	0	0	0	0	0	0	0	0	0	0	0	0
Grand Total	0	2	173	191	44	31	24	28	52	42	1,051	1,250

Incident-Based Offenses
By Agency

Unlike summary-based UCR, this table includes multiple offenses that may have occurred within a single incident. Please note that offenses that are committed against society or the state of North Carolina, may be reported only as an arrest. For example, an offense report may not be completed for thoses on-sight arrests such as DWI, liquoir law and drug violations.

	Yadkin County (cont'd)				Yancey County	
	Jonesville		Yadkinville		Yancy County Sheriff	
Offense Category	**1997**	**1998**	**1997**	**1998**	**1997**	**1998**
Murder	0	0	0	0	0	0
Negligent Manslaughter	0	0	0	0	0	0
Forcible Rape	0	1	1	2	2	0
Robbery	0	3	1	1	2	0
Aggravated Assault	12	16	9	12	13	6
Burglary	25	25	32	48	69	31
Larceny	120	76	113	127	84	53
Motor Vehicle Theft	4	7	4	6	7	8
Simple Assault	24	27	7	9	31	20
Arson	0	1	0	2	2	1
Forgery & Counterfeiting	21	10	29	11	2	1
Fraud	2	12	20	12	4	2
Embezzlement	3	1	13	2	0	0
Stolen Property	0	1	1	1	0	1
Vandalism	52	41	40	45	38	11
Weapons Violations	3	0	0	2	1	2
Prostitution	0	0	0	0	0	0
Sex Offenses	1	1	7	2	12	8
Drug Violations	15	9	3	1	4	9
Gambling	0	0	0	1	0	0
Offenses Against Family	0	0	0	0	1	0
DWI	0	0	0	1	1	0
Liquor Law Violations	0	0	0	0	0	1
Disorderly Conduct	3	2	0	1	2	1
Pornography	0	0	0	0	0	0
All Other Offenses	10	8	5	10	27	4
Runaways	1	1	2	3	5	1
Grand Total	296	242	287	299	307	160

Appendix

Glossary of Terms and Abbreviations

Adult - For Uniform Crime Reporting (UCR) purposes, a person 18 years of age or older. (N.C. criminal statutes define an adult as a person 16 years of age or older).

Arrest Rate - The number of arrests reported for each unit of population (per 100,000 people in this publication).

Classifying - Determining the correct UCR Part 1 or Part 2 offense category based on the facts contained in the police investigation report.

Clearance Rate - The percentage of offenses cleared which is obtained by dividing the number of clearances made in any particular offense category by the number of offenses reported in that same category.

Cleared by Arrest - For UCR purposes, an offense is considered cleared (solved) by arrest when at least one person involved in the commission of the offense is: 1) arrested, 2) charged with the commission of the offense, and 3) turned over for prosecution.

Cleared by Exceptional Means - For UCR purposes, an offense is considered exceptionally cleared (solved) in those instances in which law enforcement has: 1) definitely established the identity of the offender, 2) enough information to support an arrest, charge, and turning over to the court for prosecution, 3) in their knowledge the exact location of the offender so that the subject could be taken into custody, and yet 4) some reason outside their control precludes arresting, charging, and prosecuting the offender.

Cover - Indicates an area was covered by another agency for crime reporting purposes for all or most of the reporting year.

Crime Factor - Any condition which may affect the amount and type of crime that occurs in a geographical area.

Crime Index - The sum total of seven major offenses used to measure the extent, fluctuation, and distribution of crime in a given geographical area. Crime classification presently used in the index are: 1) murder, 2) forcible rape, 3) robbery, 4) aggravated assault, 5) burglary, 6) larceny, and 7) motor vehicle theft. Note that although arson is considered an index crime, the number of these offenses reported does not now constitute part of the Crime Index in North Carolina.

Crime Rate - The number of Index offenses (less arson) reported for each unit of population (per 100,000 people in this publication).

DCI - Division of Criminal Information, a division of the State Bureau of Investigation and administrators of the N.C. Uniform Crime Reporting Program.

DNP - Did not participate in the Uniform Crime Reporting Program for whatever year indicated.

FBI - Federal Bureau of Investigation, a division of the U.S. Department of Justice and administrators of the National Uniform Crime Reporting Program.

Hierarchy Rule - A standard UCR scoring practice in which only the most serious offense (as determined by the established index crime order) is counted in a multiple offense situation. For exceptions to this rule see the section in this publication entitled "Considerations for Interpretation."

Hotel Rule - A standard UCR scoring practice which limits to one the number of burglaries which can be counted when more than one room is entered for the purpose of committing a felony or theft within a structure generally intended to house transients.

Incident-Based Reporting - A less restrictive and more expansive method of collecting crime data (as opposed to Summary Reporting) in which all the analytical elements associated with an offense or arrest are compiled by a central collection agency on an incident by incident basis.

Index Crime - Any one of eight major offenses used to measure the extent, fluctuation, and distribution of crime in a given geographical area. The eight Index crimes are: 1) murder, 2) forcible rape, 3) robbery, 4) aggravated assault, 5) burglary, 6) larceny, 7) motor vehicle theft, and 8) arson.

Justifiable Homicide - The killing of a felon (while the subject is in the act of committing a felony) by a private citizen or police officer in the line of duty. Justifiable homicides are unfounded murders and are, therefore, not counted as part of the sum total of murders reported in the Crime Index.

Juvenile - For UCR purposes, a person under the age of 18. (N.C. criminal statutes define a juvenile as a person under the age of 16).

MSA - Metropolitan Statistical Area.

NA - Not Applicable. This character was generally used whenever a reasonable crime rate or percent change could not be calculated.

Part 1 Offenses - The first of two main groupings of UCR crime classifications consisting of the eight index crimes plus manslaughter by negligence. Part 1

offenses are by their very nature generally more serious and/or occur more frequently than the Part 2 offenses.

Part 2 Offenses - The second of two main UCR groupings of crime classifications consisting of all other crime categories not already designated as Part 1 excluding minor traffic violations. Part 2 offenses are generally less serious in nature and/or occur less frequently than the Part 1 offenses. With the exception of simple assault, monthly tabulation of Part 2 offenses is limited to arrest information only in the Summary Reporting System.

Police Employee Rate - The number of full-time sworn law enforcement officers employed for each unit of population. Local rates may be obtained by dividing 1,000 (for rate per 1,000 people) by the population of the city or county jurisdiction and multiplying this factor by the number of full-time sworn.

Property Crime - Any one of the sum total (less arson) of the following offenses: 1) burglary, 2) larceny, 3) motor vehicle theft, and 4) arson.

Scoring - Counting the number of offenses committed after the police investigation report has been classified. (For a discussion of UCR scoring rules and procedures, see the section in this publication entitled "Considerations for Interpretation.")

Structure - For UCR purposes, generally any enclosed area intended for permanent use or occupation. A "structure" is considered to include the following, but not limited to: a dwelling house, apartment, out buildings, public buildings, offices, factories, etc.

Summary Reporting - A method of collecting crime data adopted for national reporting purposes in which a limited amount of analytical data associated with an offense or arrest is compiled by central collection agency from summary reports completed by each contributing agency.

Unfounded Offense - A record of complaint which is found to be false or baseless after police investigation. The number of these complaints received are not included in the actual number of offenses reported used in the tabulation of the crime index, rate, etc.

Violent Crime - Any one or the sum total of the following offenses: 1) murder, 2) forcible rape, 3) robbery, and 4) aggravated assault.

UCR - Uniform Crime Reporting.

STATE LIBRARY OF NORTH CAROLINA
3 3091 00788 3804

THE GREAT SEAL OF THE STATE OF NORTH CAROLINA
MAY 20, 1775
ESSE QUAM VIDERI

290168